



EVALUACIÓN DEL IMPACTO DEL CAMBIO CLIMÁTICO EN LOS RECURSOS HÍDRICOS Y SEQUÍAS EN ESPAÑA

ANEXO 1

TENDENCIAS Y CAMBIO DE ESTADÍSTICOS PARA CADA PROYECCIÓN

Madrid, julio de 2017



ÍNDICE DE CONTENIDOS

| | | |
|----|--|-----|
| 1 | INTRODUCCIÓN | 3 |
| 2 | ESPAÑA | 4 |
| 3 | MIÑO-SIL | 19 |
| 4 | GALICIA-COSTA..... | 34 |
| 5 | CANTÁBRICO ORIENTAL | 49 |
| 6 | CANTÁBRICO OCCIDENTAL | 64 |
| 7 | DUERO | 79 |
| 8 | TAJO | 94 |
| 9 | GUADIANA..... | 109 |
| 10 | GUADALQUIVIR | 124 |
| 11 | CUENCAS MEDITERRÁNEAS DE ANDALUCÍA | 139 |
| 12 | GUADALETE-BARBATE..... | 154 |
| 13 | TINTO-PIEDRAS-ODIEL..... | 169 |
| 14 | SEGURA | 184 |
| 15 | JÚCAR..... | 199 |
| 16 | EBRO | 214 |
| 17 | CUENCAS INTERNAS DE CATALUÑA..... | 229 |
| 18 | ISLAS BALEARES | 244 |
| 19 | CANARIAS | 259 |
| 20 | GRAN CANARIA..... | 274 |
| 21 | FUERTEVENTURA | 289 |
| 22 | LANZAROTE | 304 |
| 23 | TENERIFE | 319 |
| 24 | LA PALMA..... | 334 |
| 25 | GOMERA | 349 |
| 26 | HIERRO | 364 |
| 27 | CEUTA..... | 379 |
| 28 | MELILLA..... | 394 |

1 INTRODUCCIÓN

En este anexo se presenta un conjunto de figuras que muestran una serie de gráficos con la evolución anual de los valores de las principales variables hidrológicas. Cada figura consta de tres gráficos que representan:

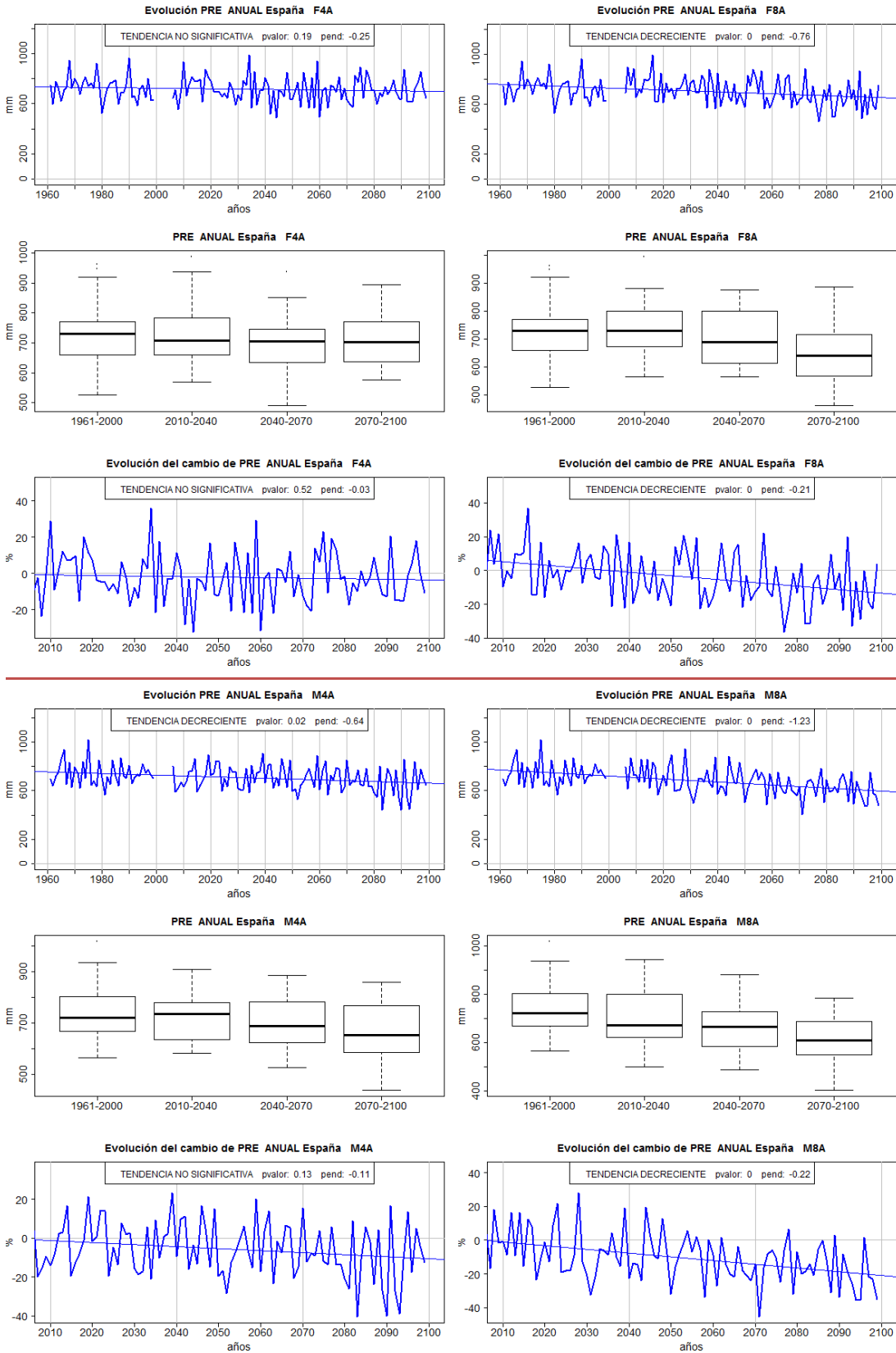
- La evolución anual de los valores absolutos de cada una de las principales variables hidrológicas (PRE, ETP, ETR, REC y AES).
- Diagramas de cajas del PC y de cada uno de los PI.
- La evolución anual de los cambios de cada variable durante cada año del PF respecto a la media del PC.

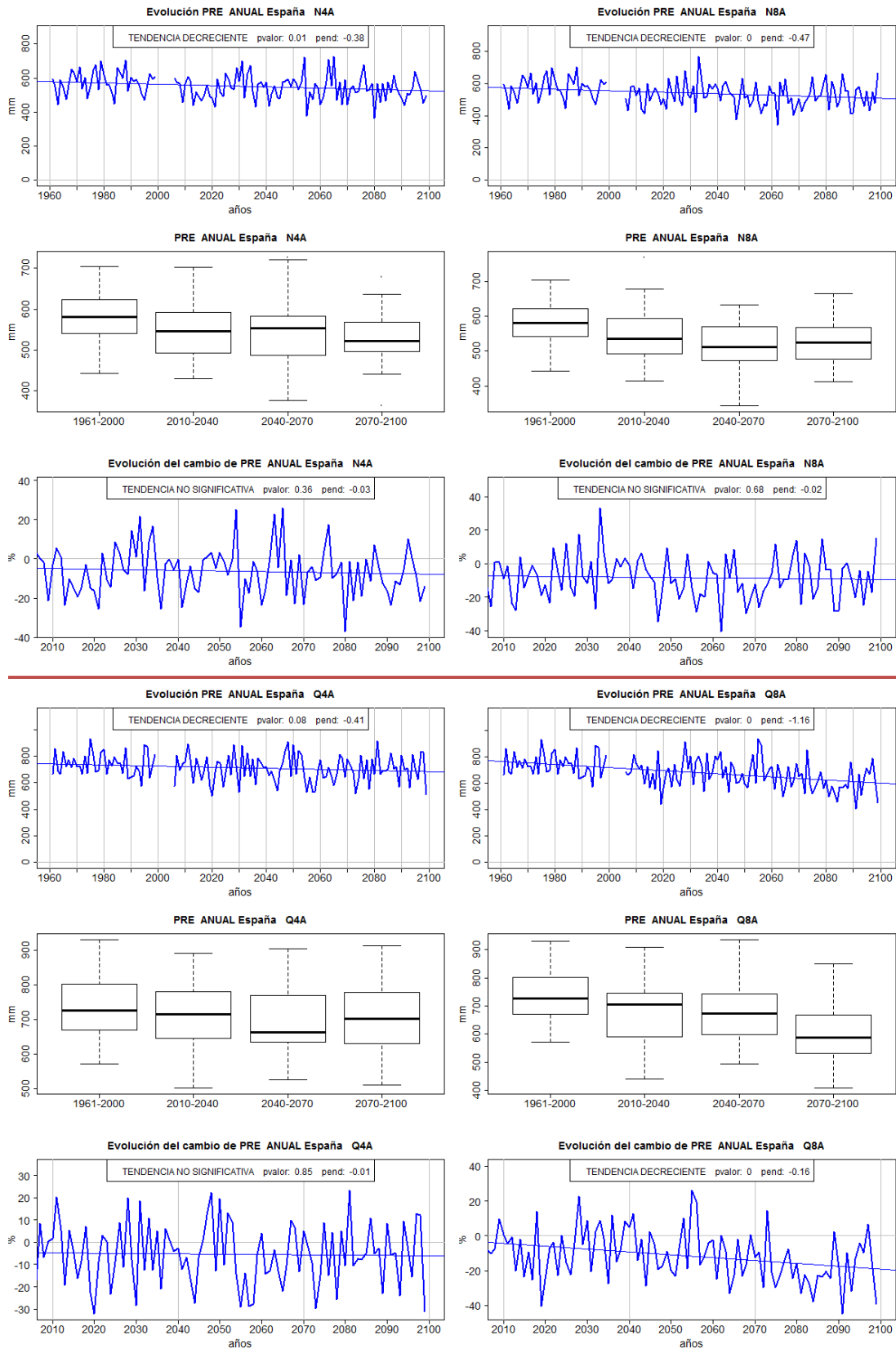
En los gráficos de evolución se incluye la recta de regresión y un recuadro superior donde se indica el p-valor del test de Mann Kendall y la pendiente de la recta de regresión. Es posible que la significación del test de tendencia sea diferente si se considera el periodo 1961-2100 (gráfico superior) que si se considera el periodo 2010-2100 (gráfico inferior), debido a la influencia de considerar el PC en la serie sobre la que se realiza el test. Uno de los ejemplos es cuando se hace el test de Mann Kendall a la serie de PRE Anual para España Anual según M4A, que sale con tendencia decreciente para la serie 1961-2100 y sin tendencia significativa para la serie 2010-2100.

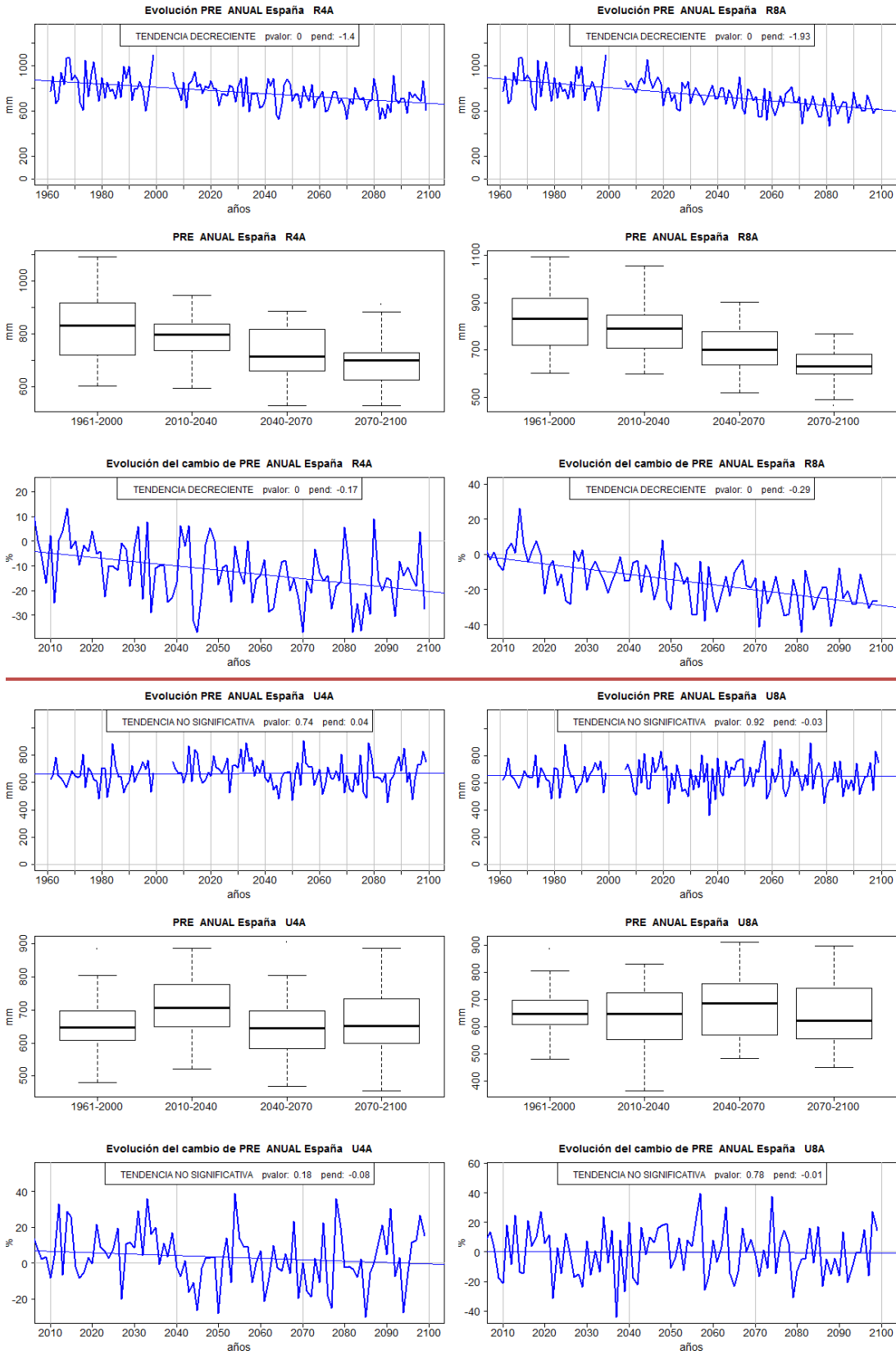
Cada capítulo del anexo corresponde a diferentes ámbitos territoriales (España y posteriormente cada DH). Cada capítulo muestra los gráficos agrupados primero por las variables hidrológicas con el siguiente orden: PRE (color azul), ETP (color rojo), ETR (color naranja), REC (color marrón) y ESC (color verde). Dentro de cada variable, los gráficos se ordenan según la proyección, quedando los del RCP 4.5 a la izquierda de cada página y los del RCP 8.5 a la derecha.

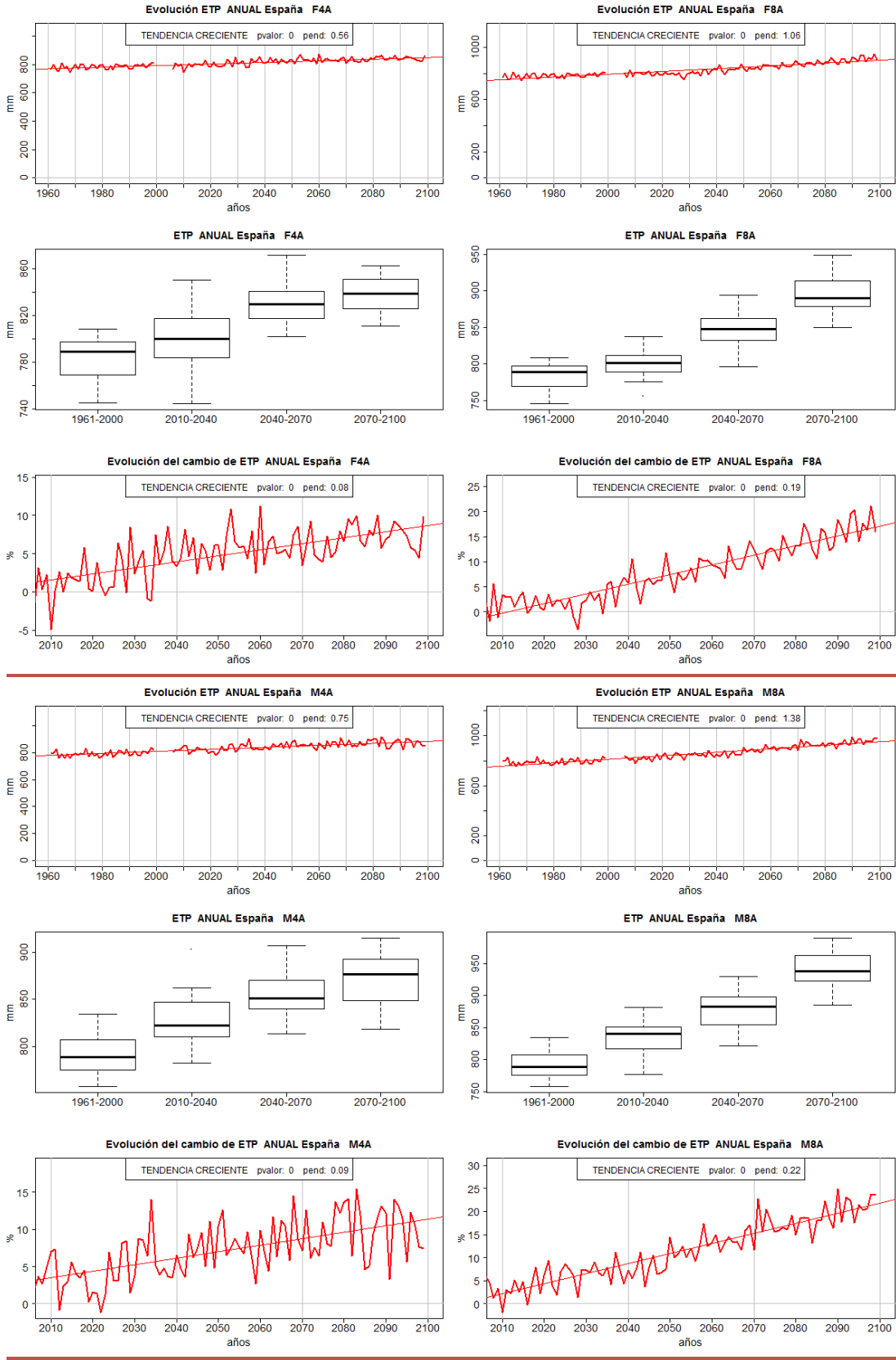


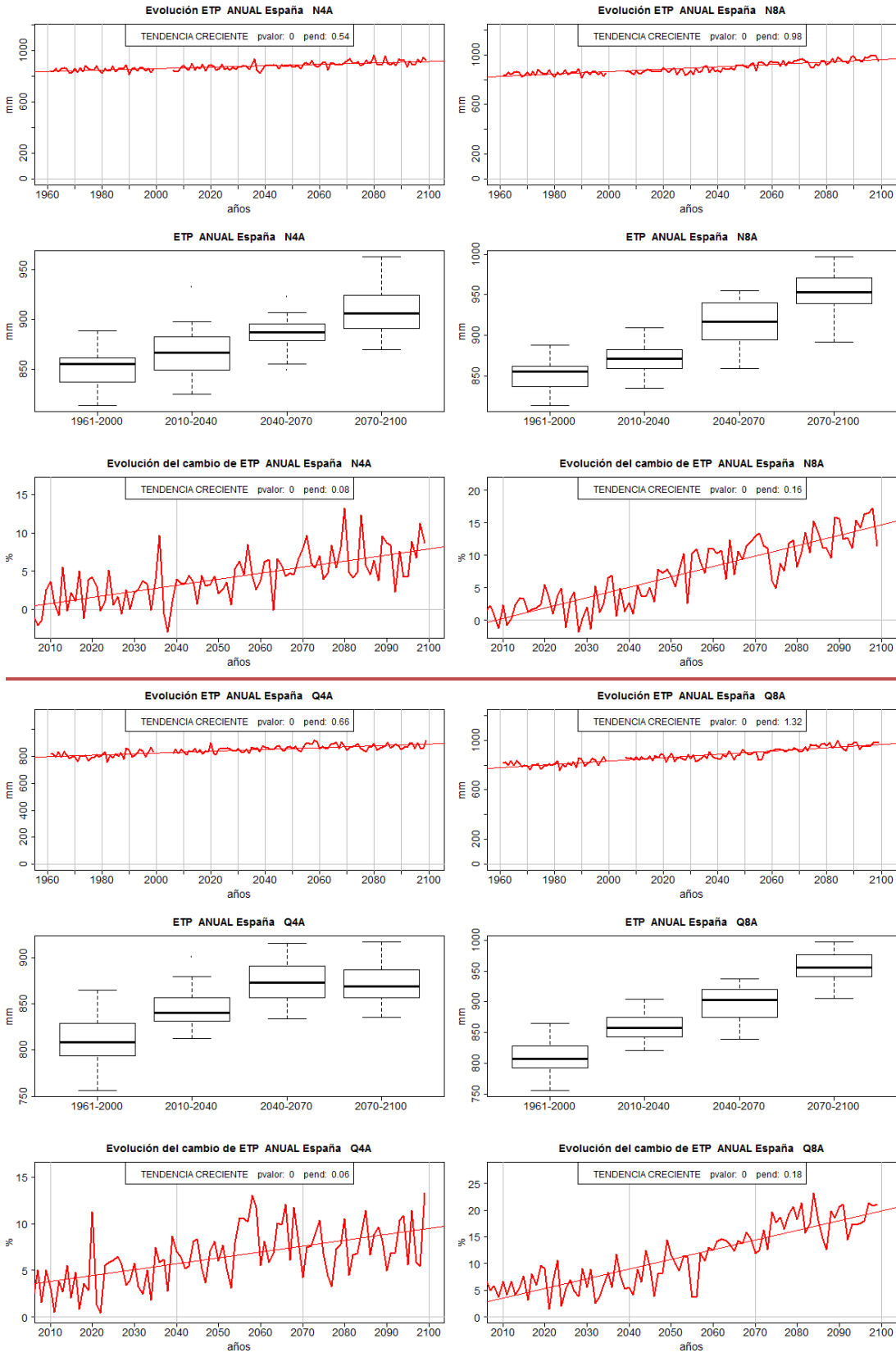
2 ESPAÑA

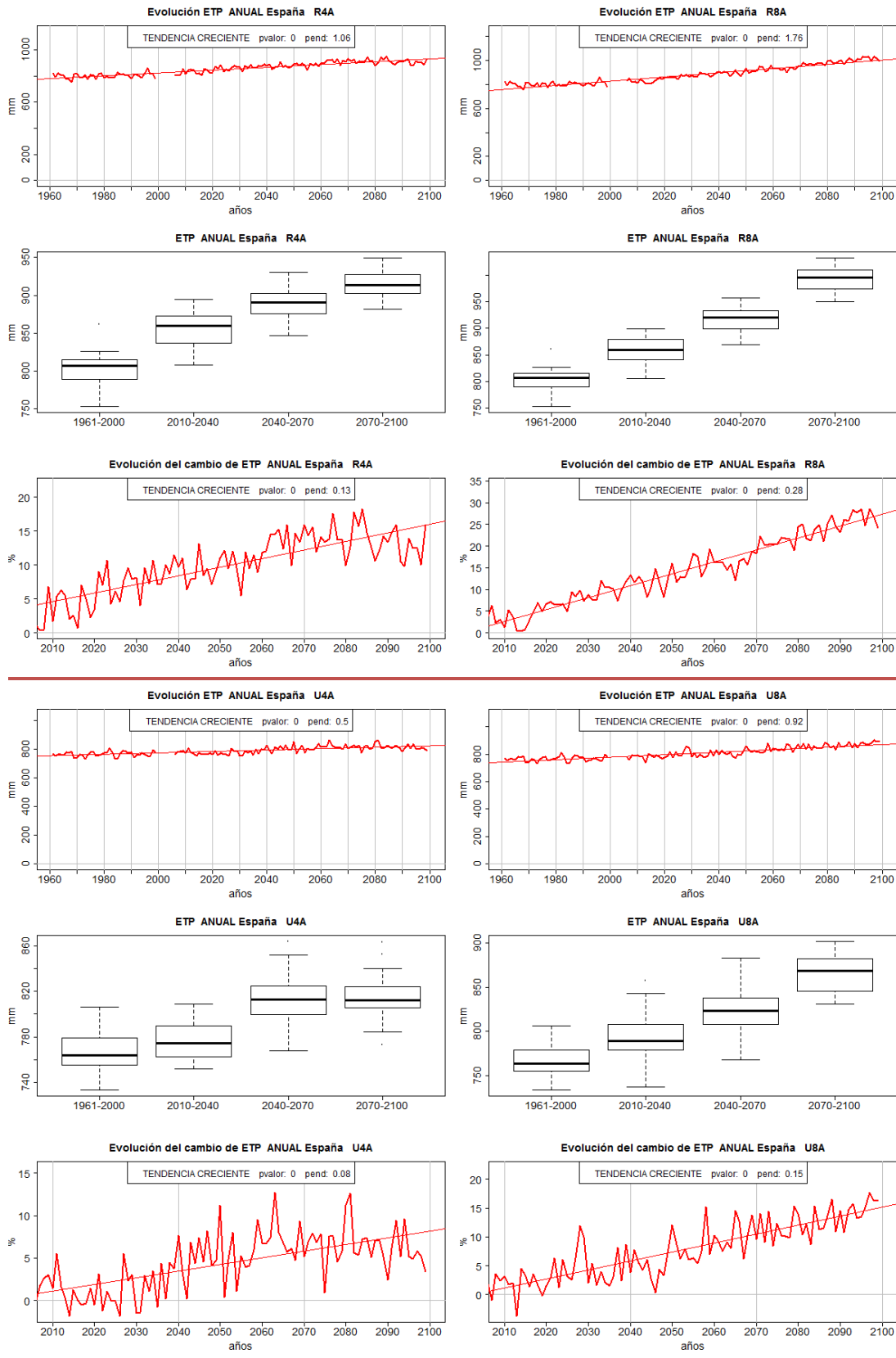


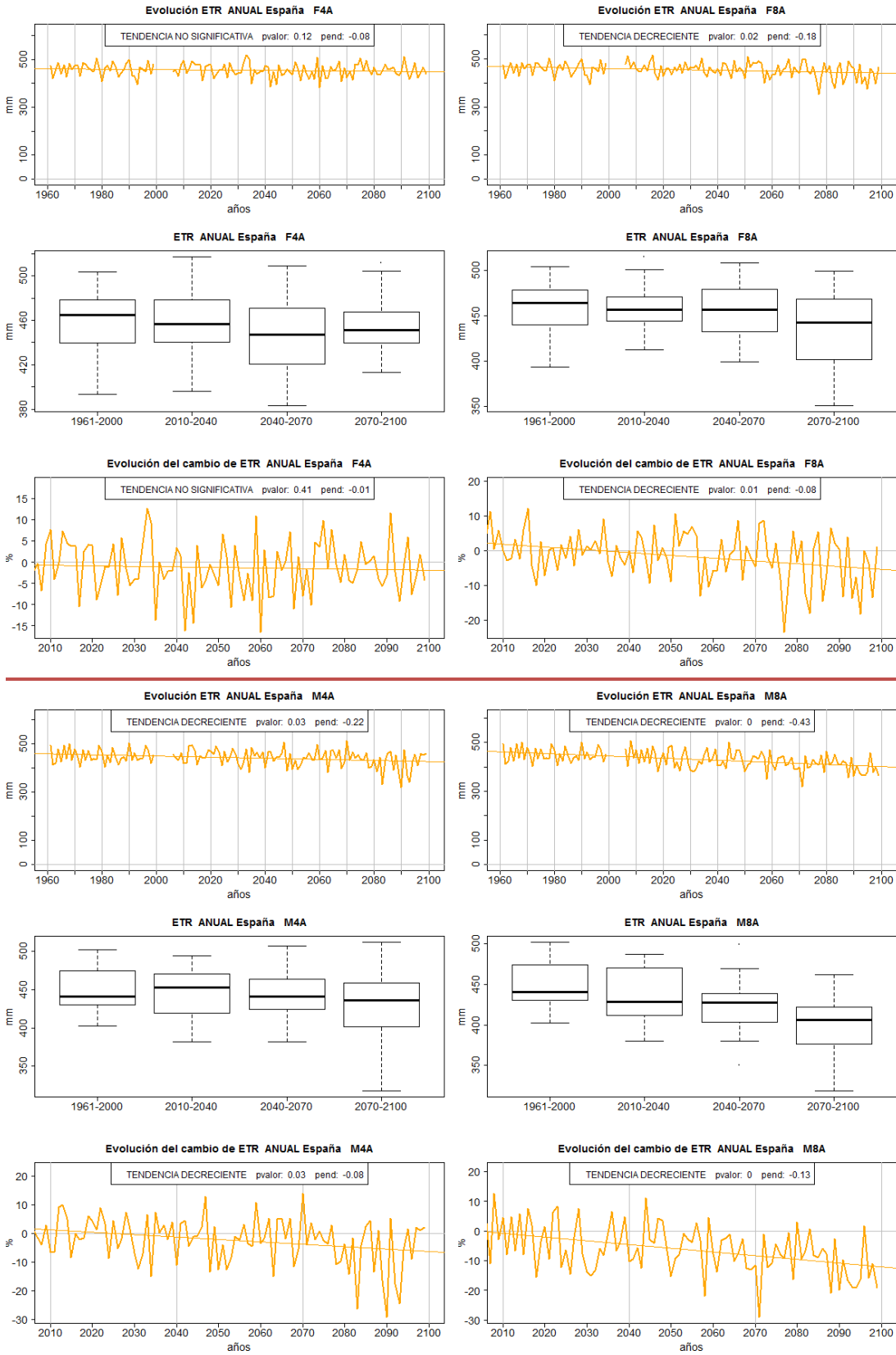


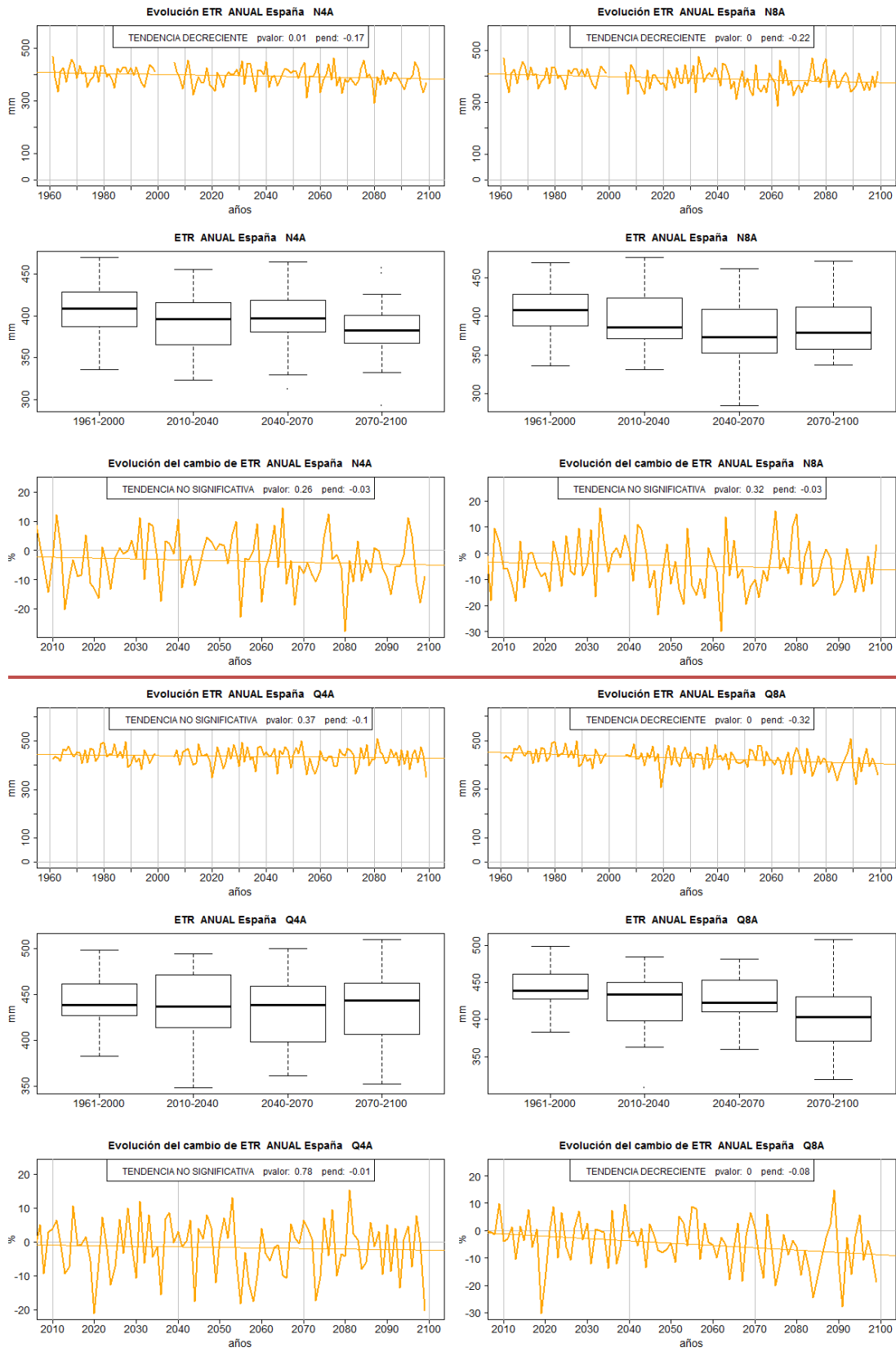


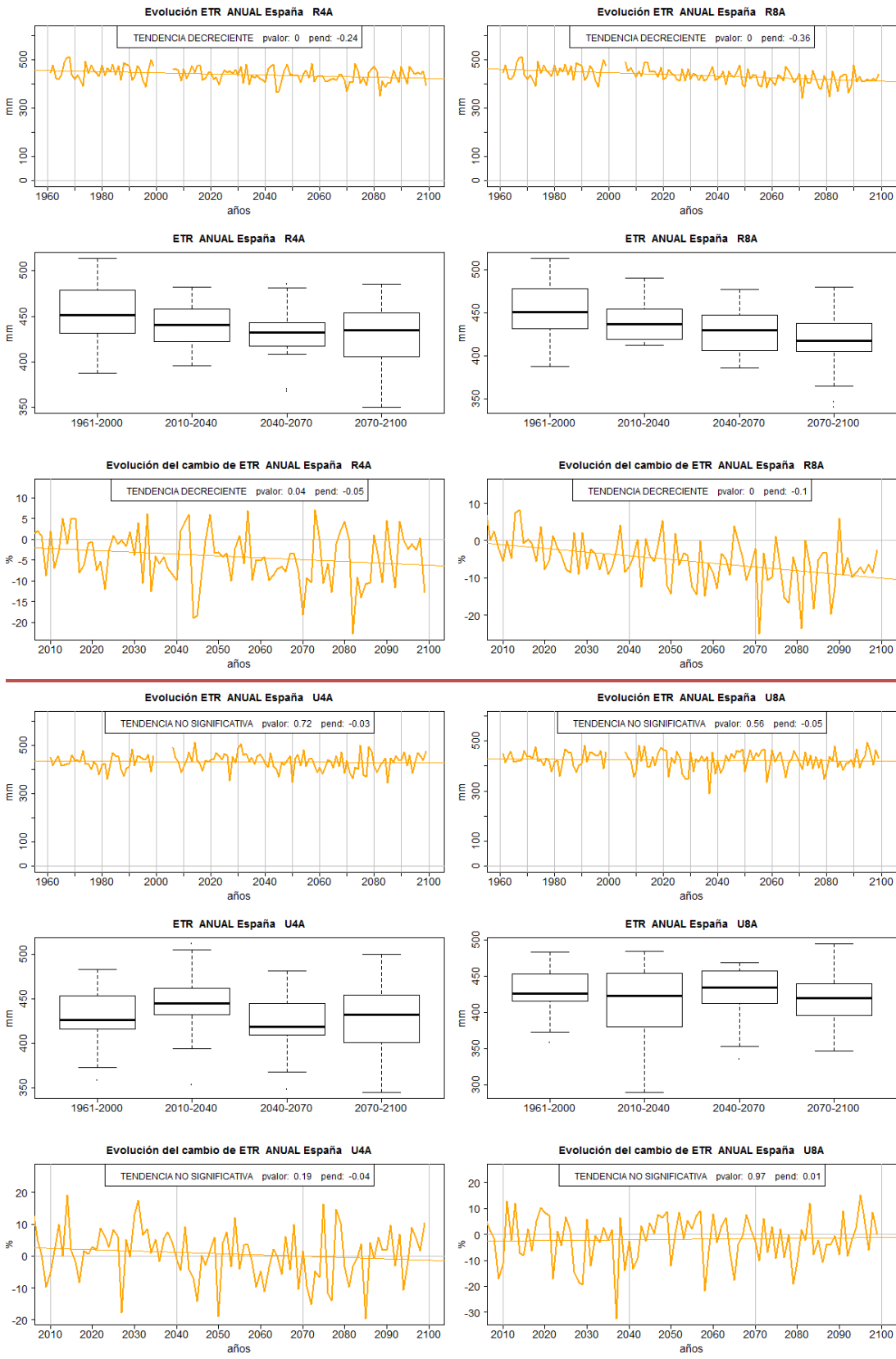


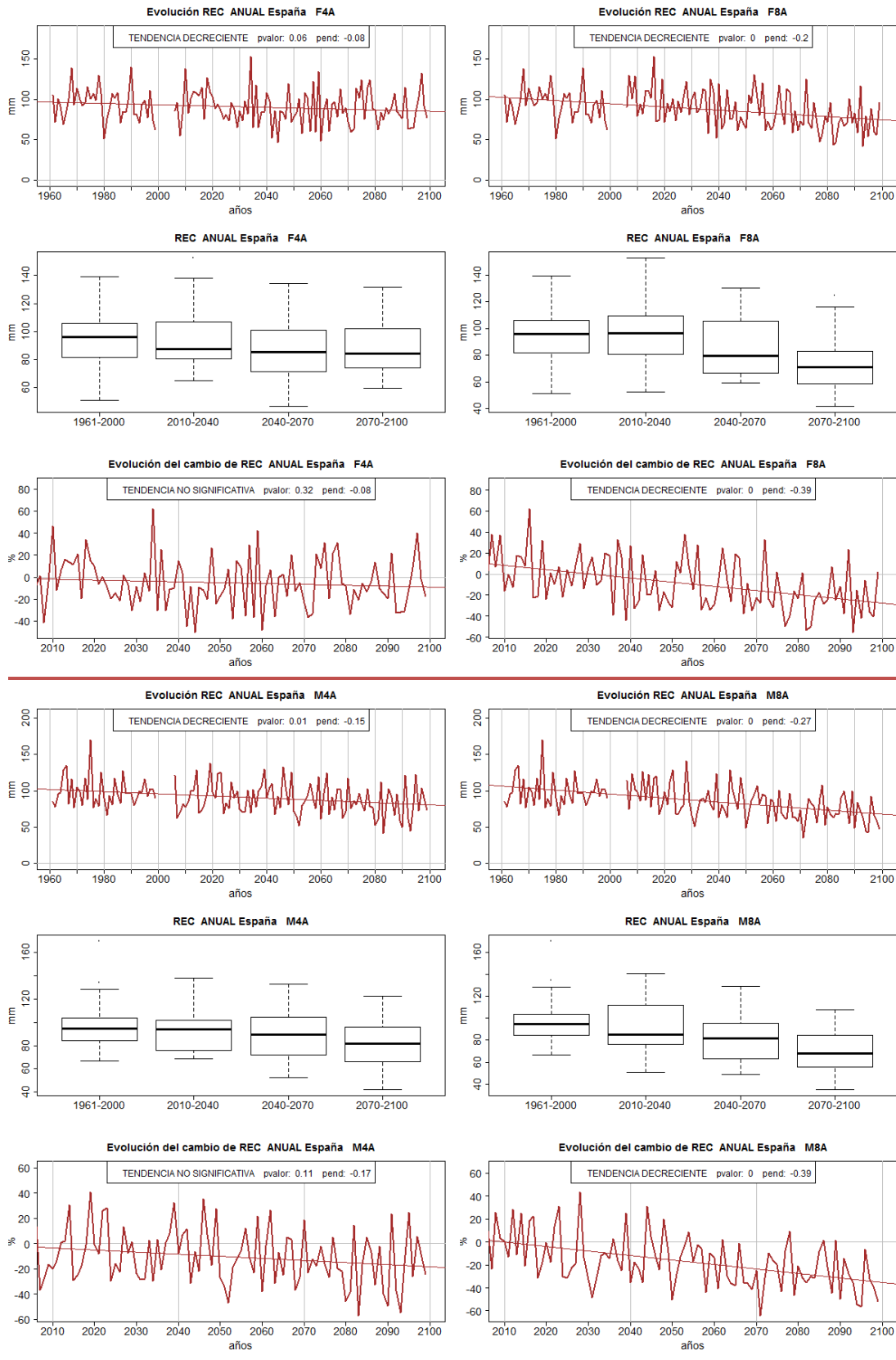


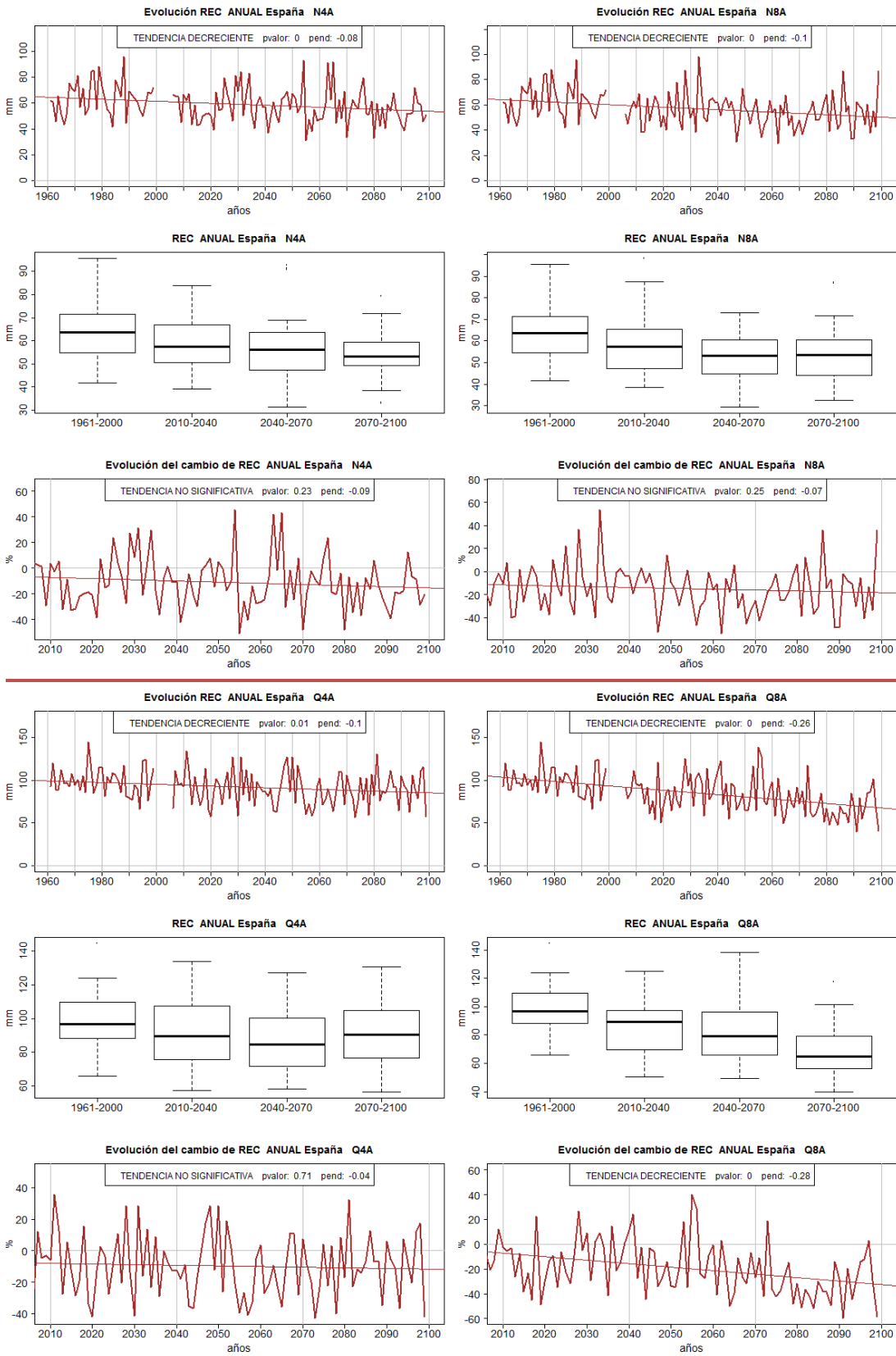


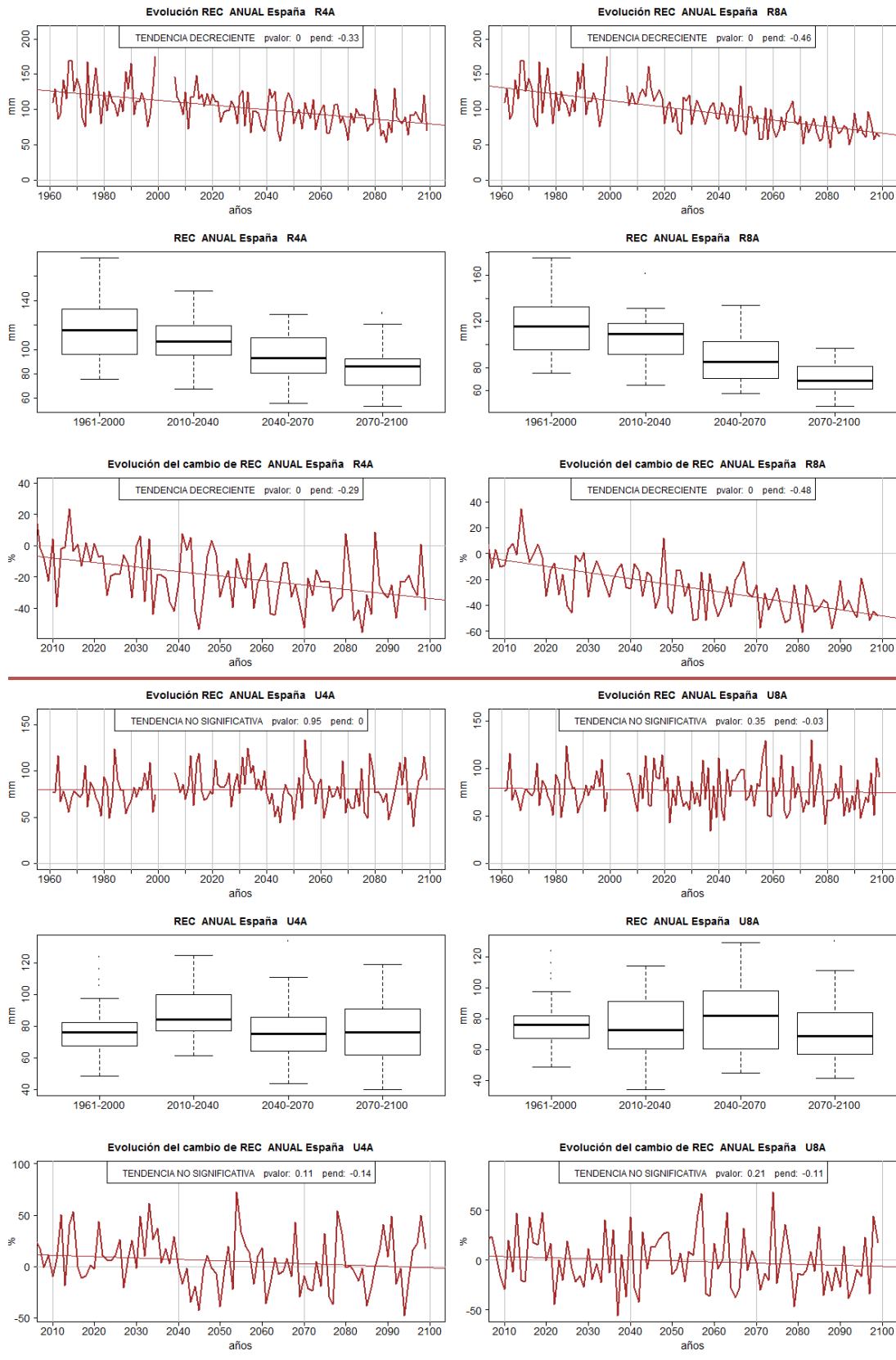


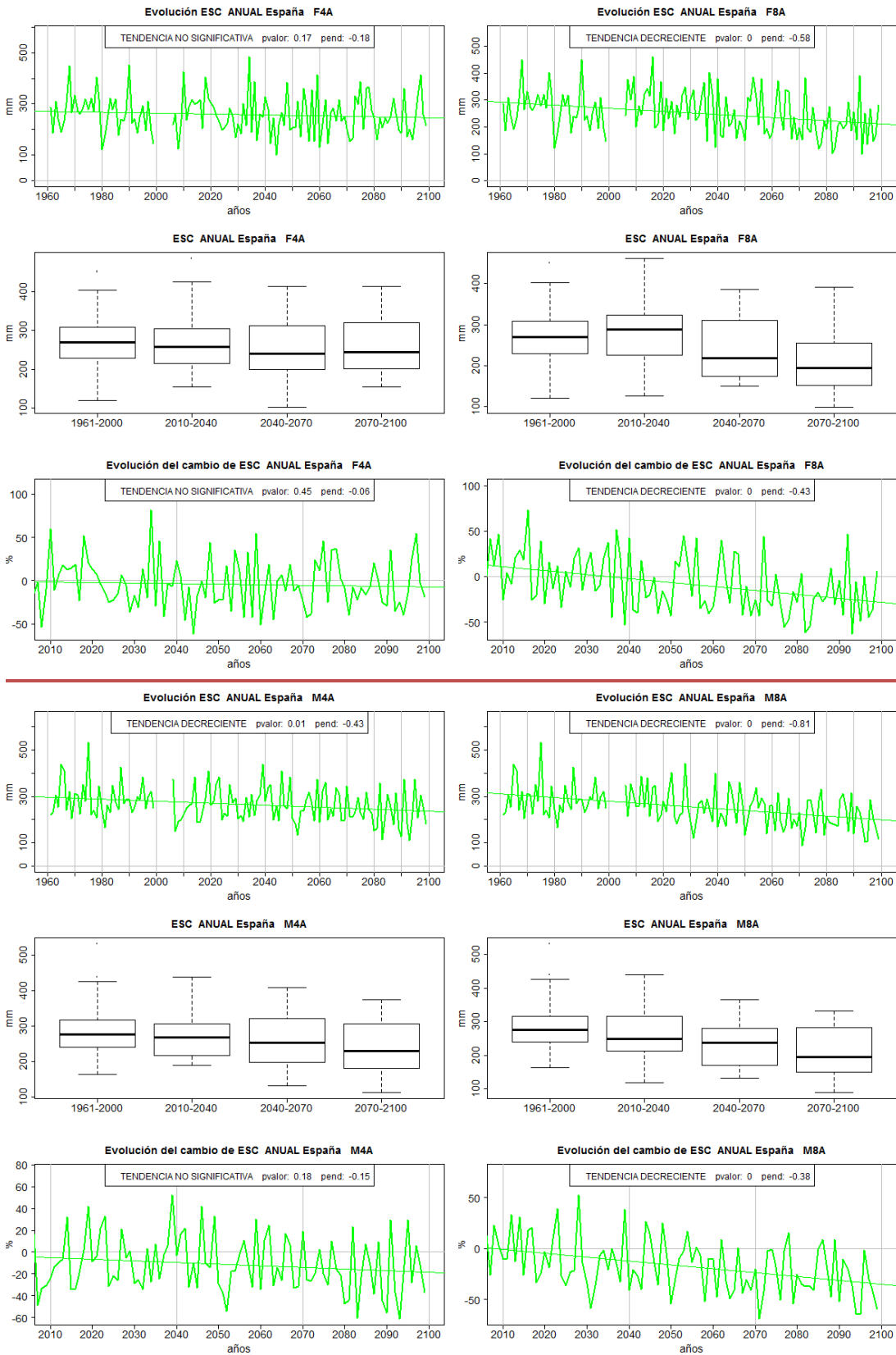


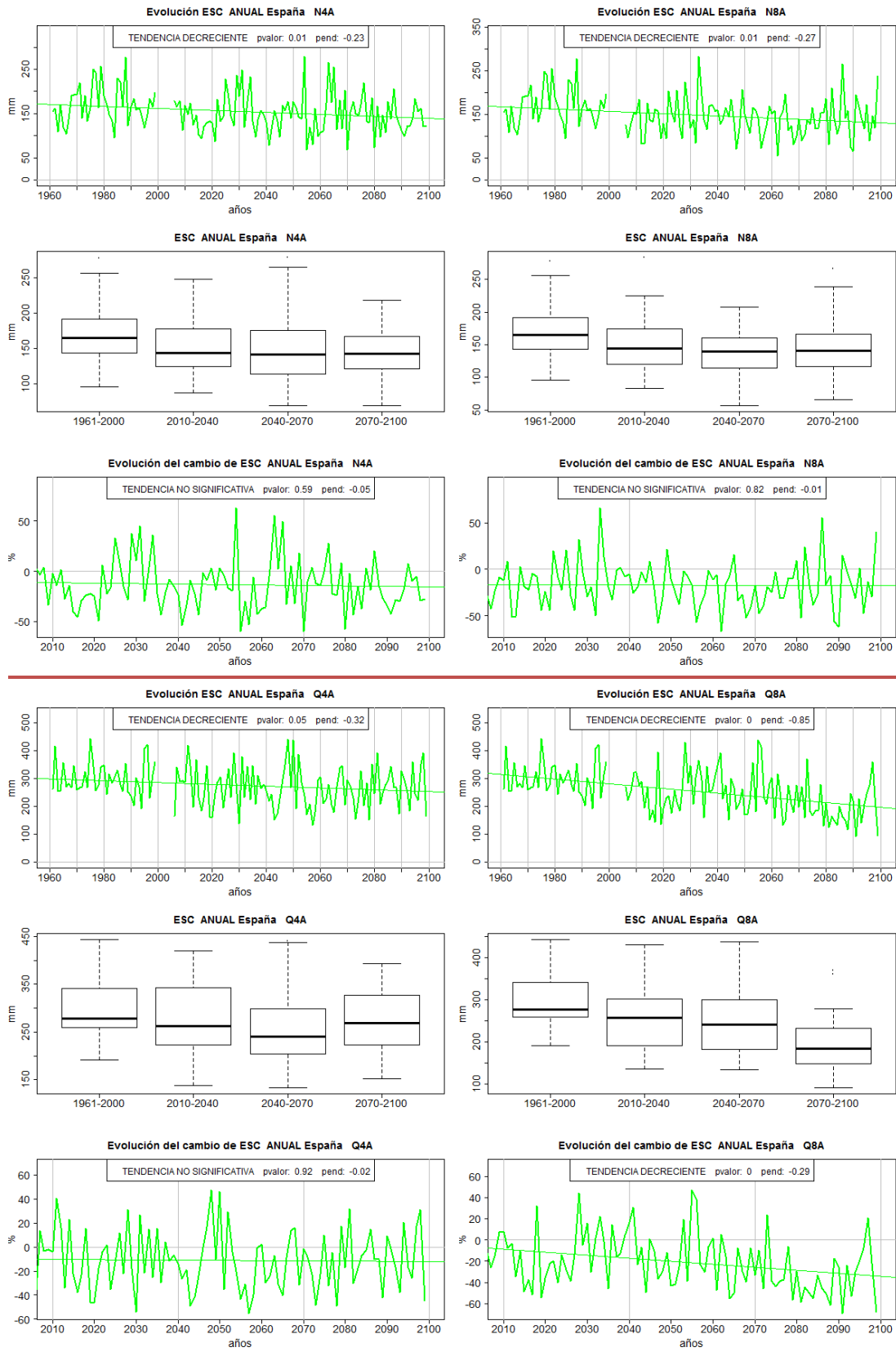


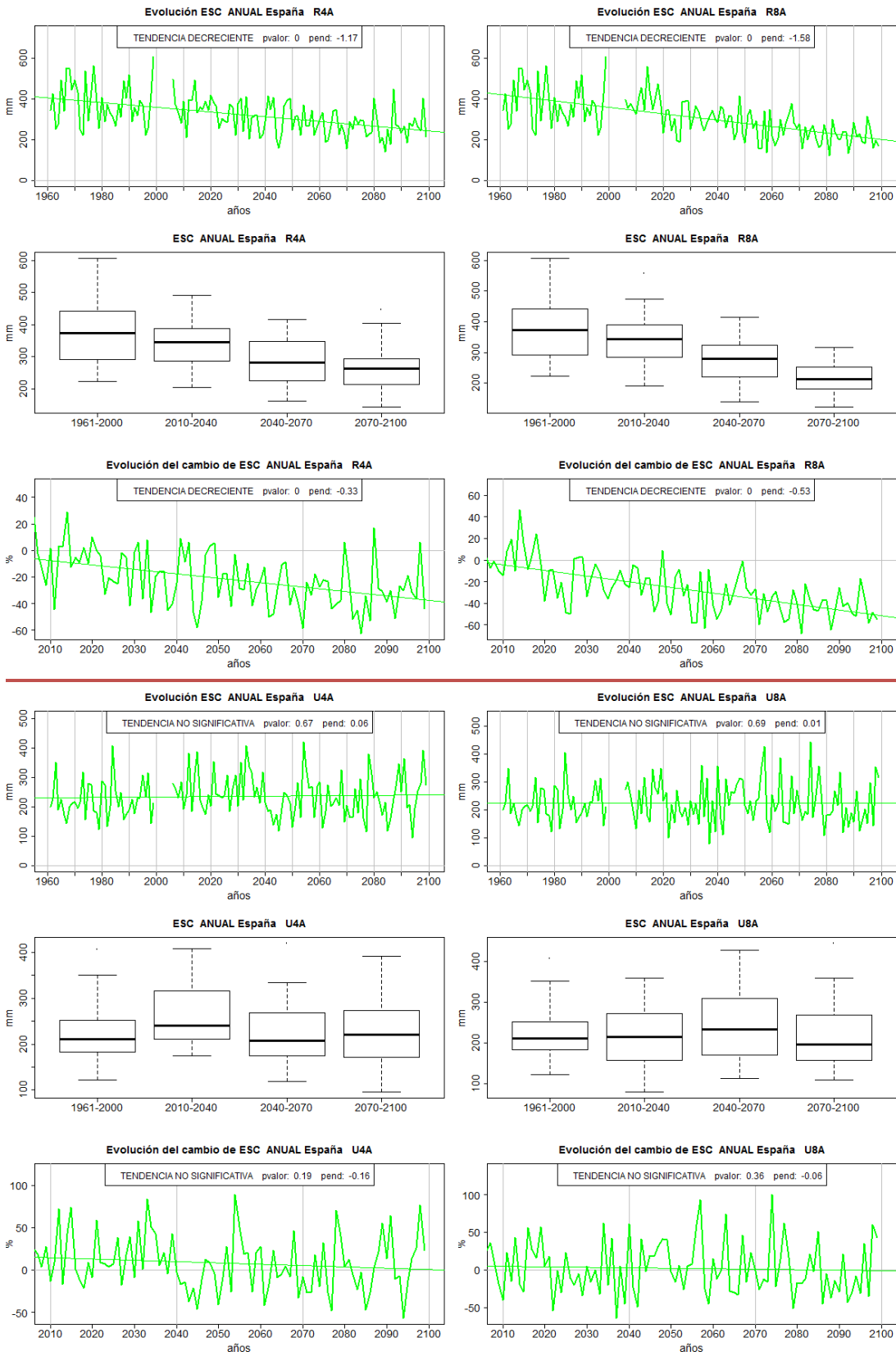




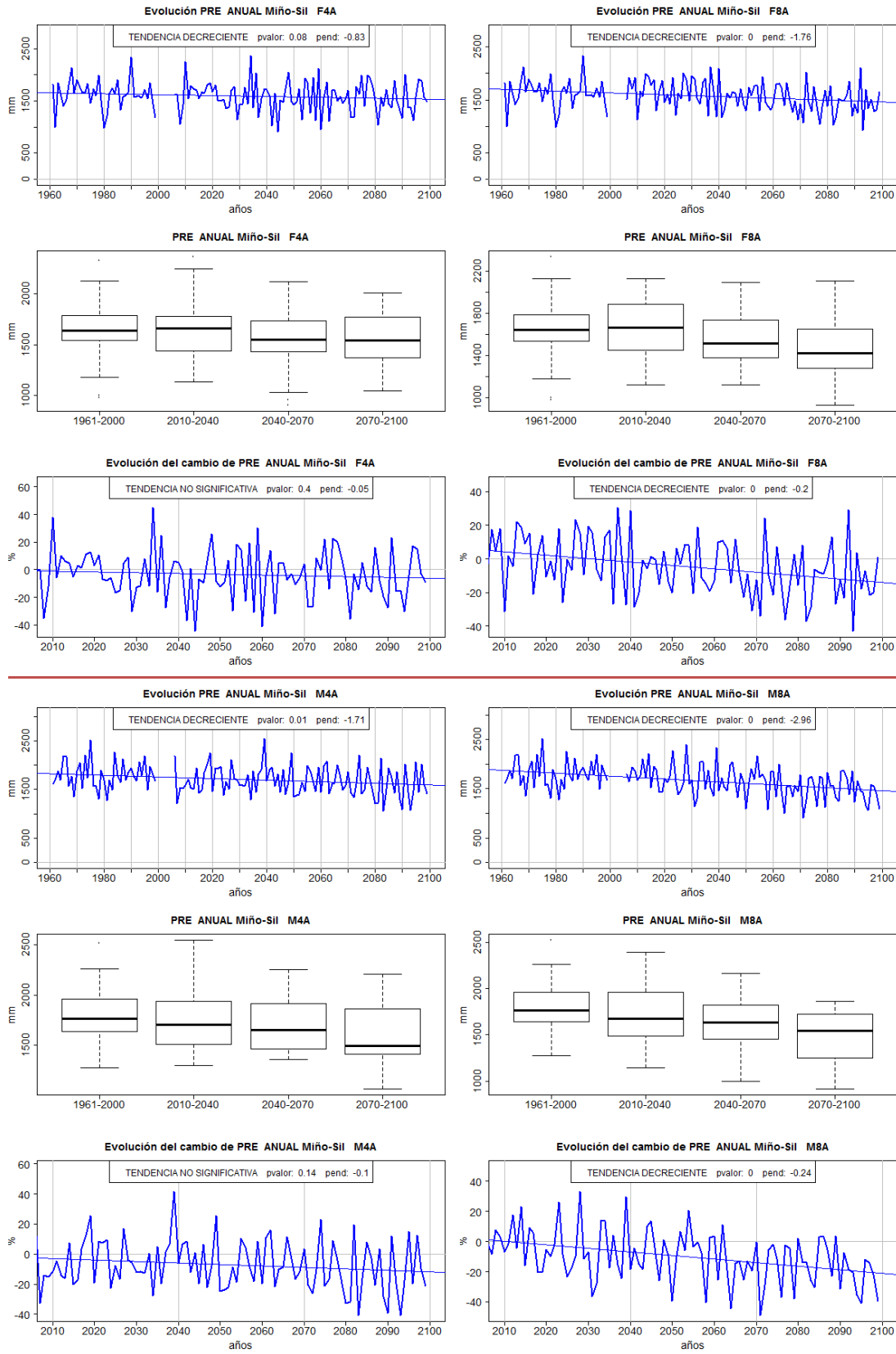


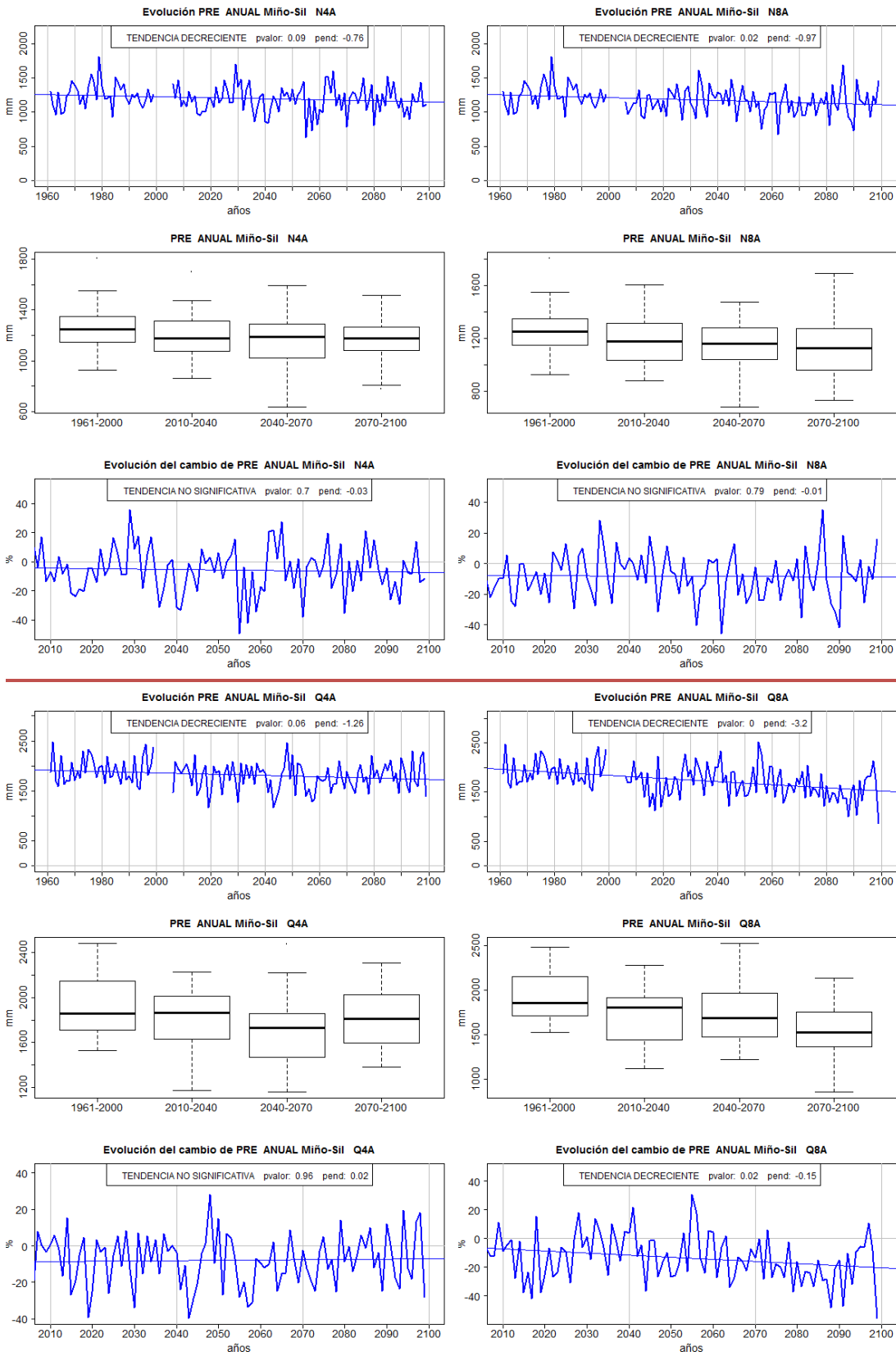


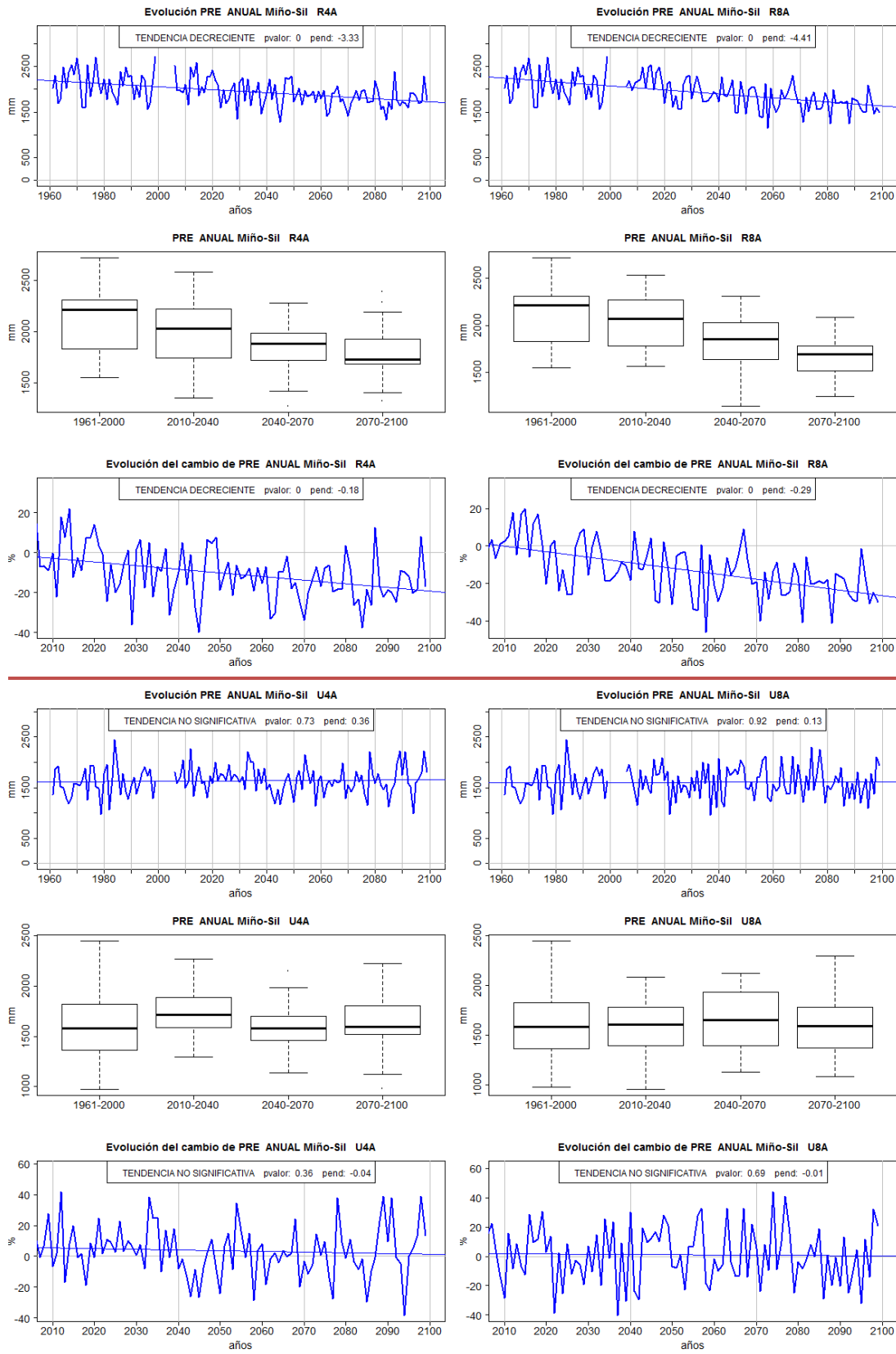


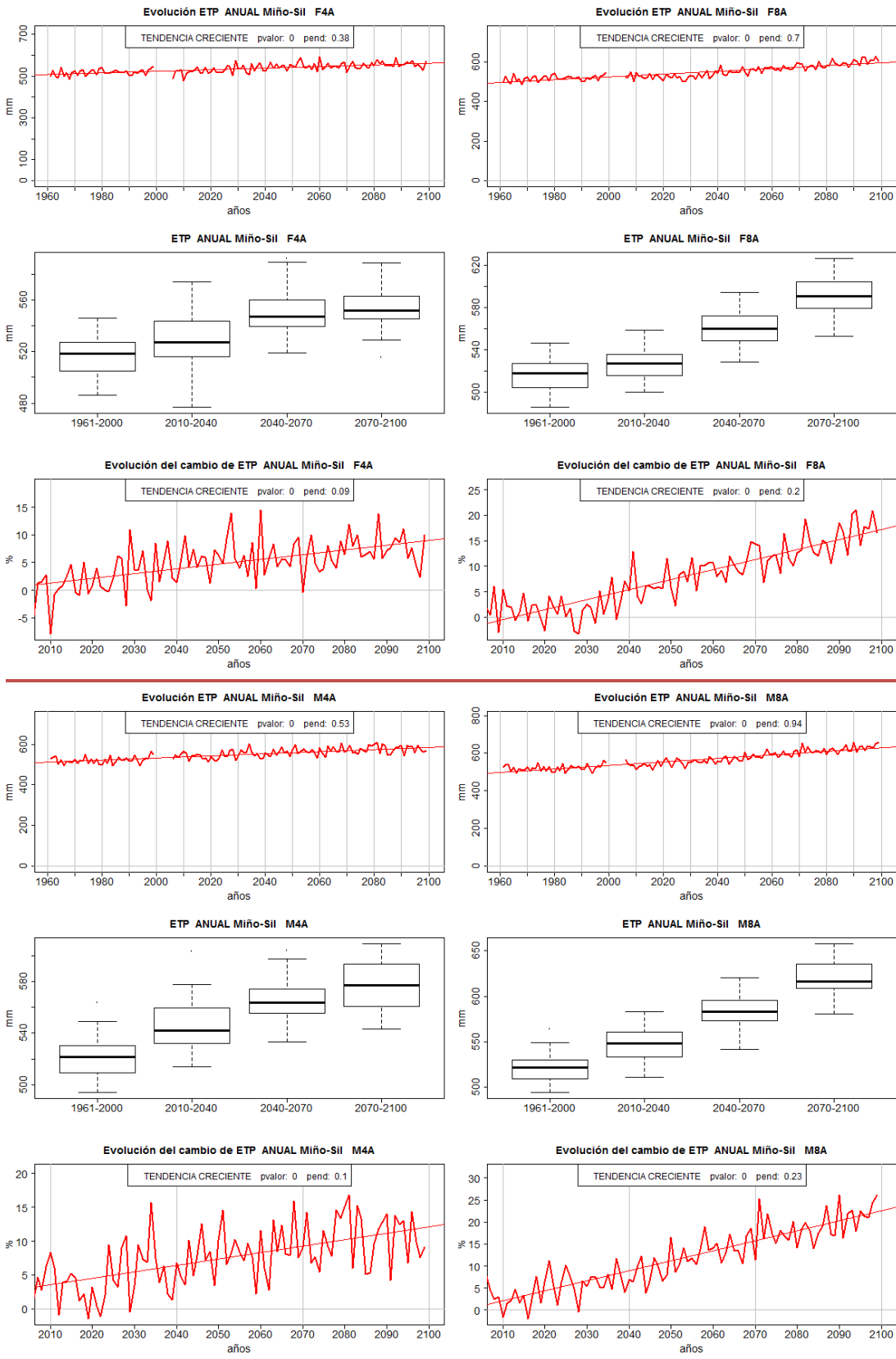


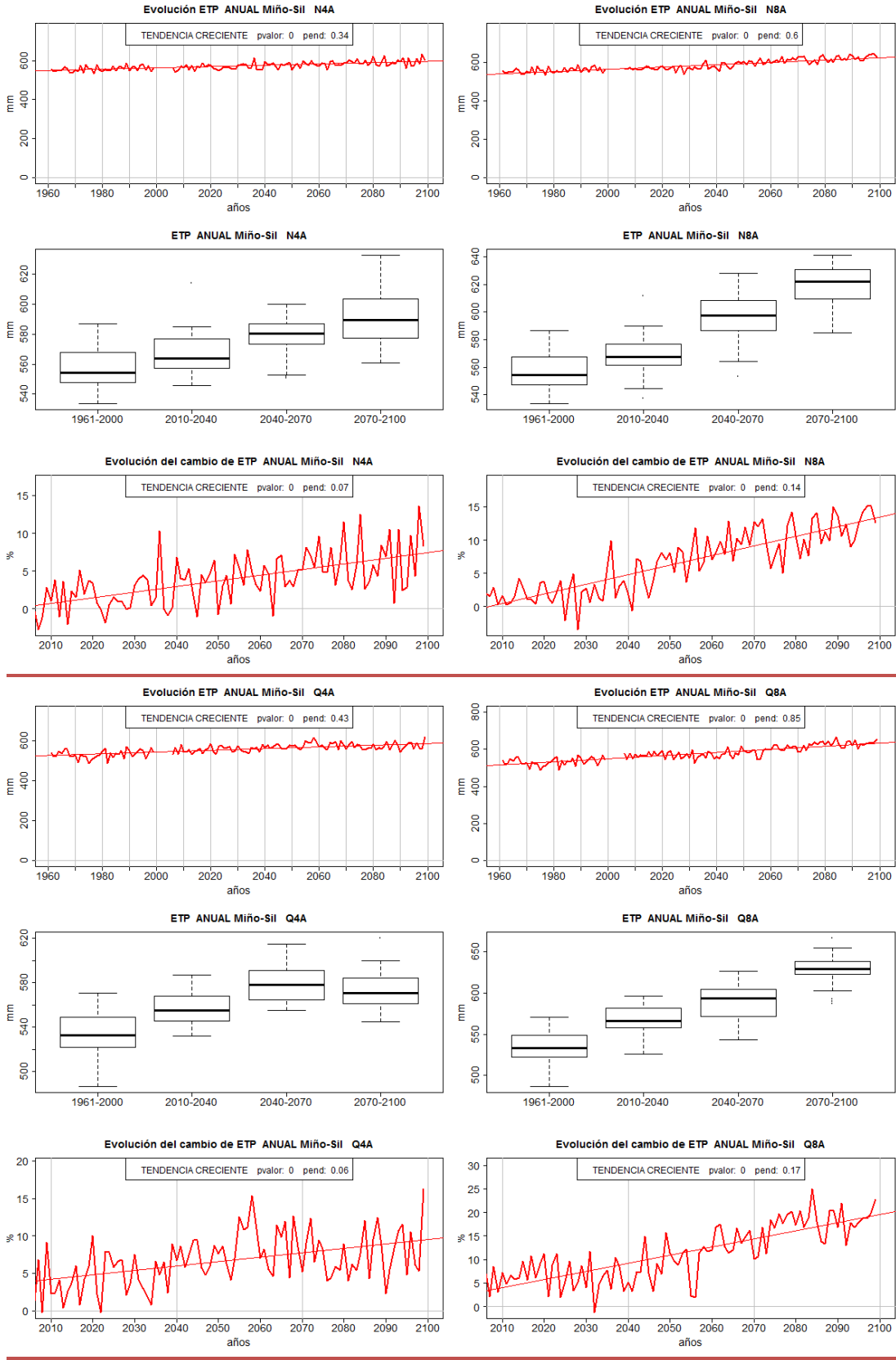
3 MIÑO-SIL

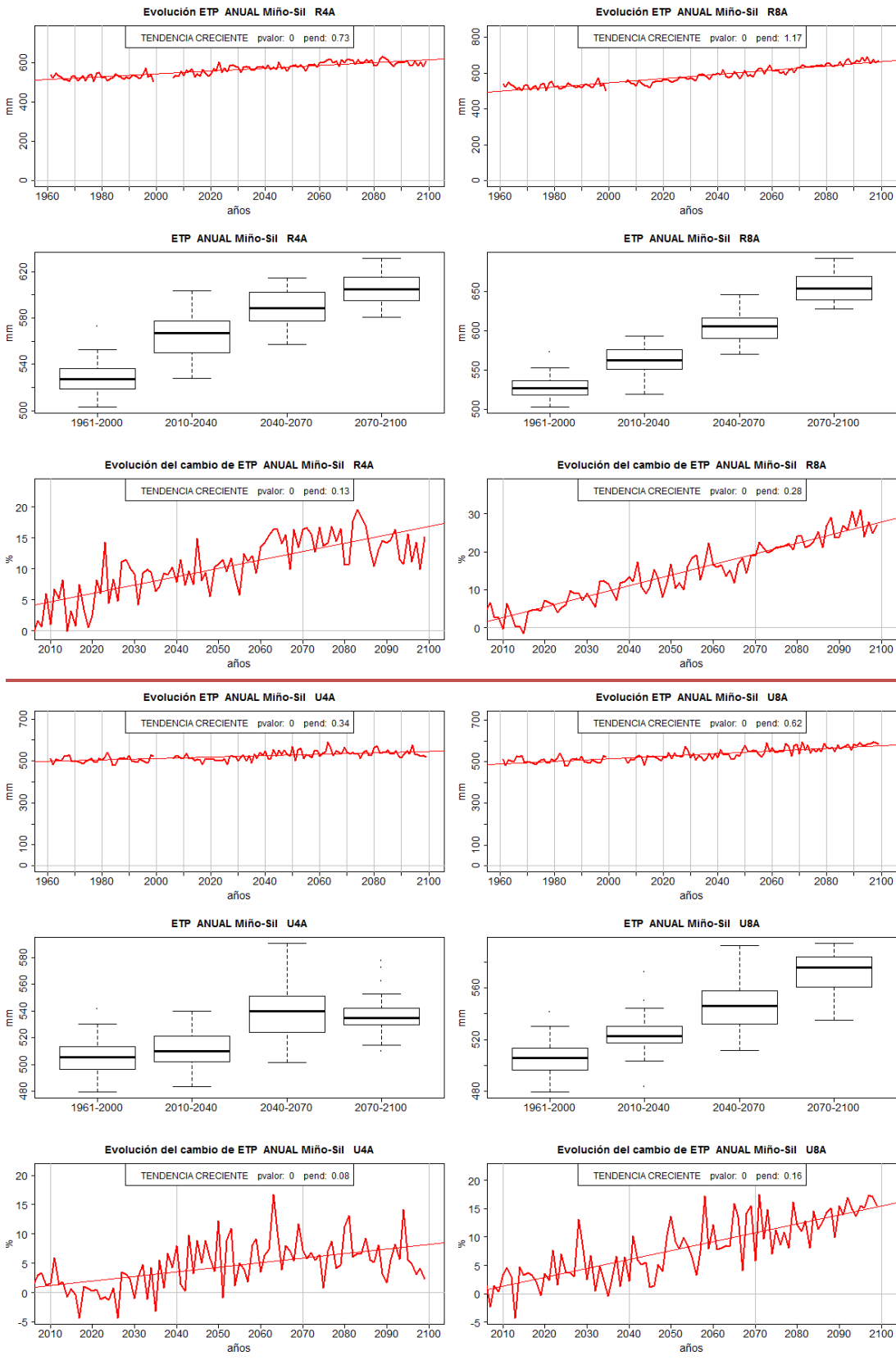


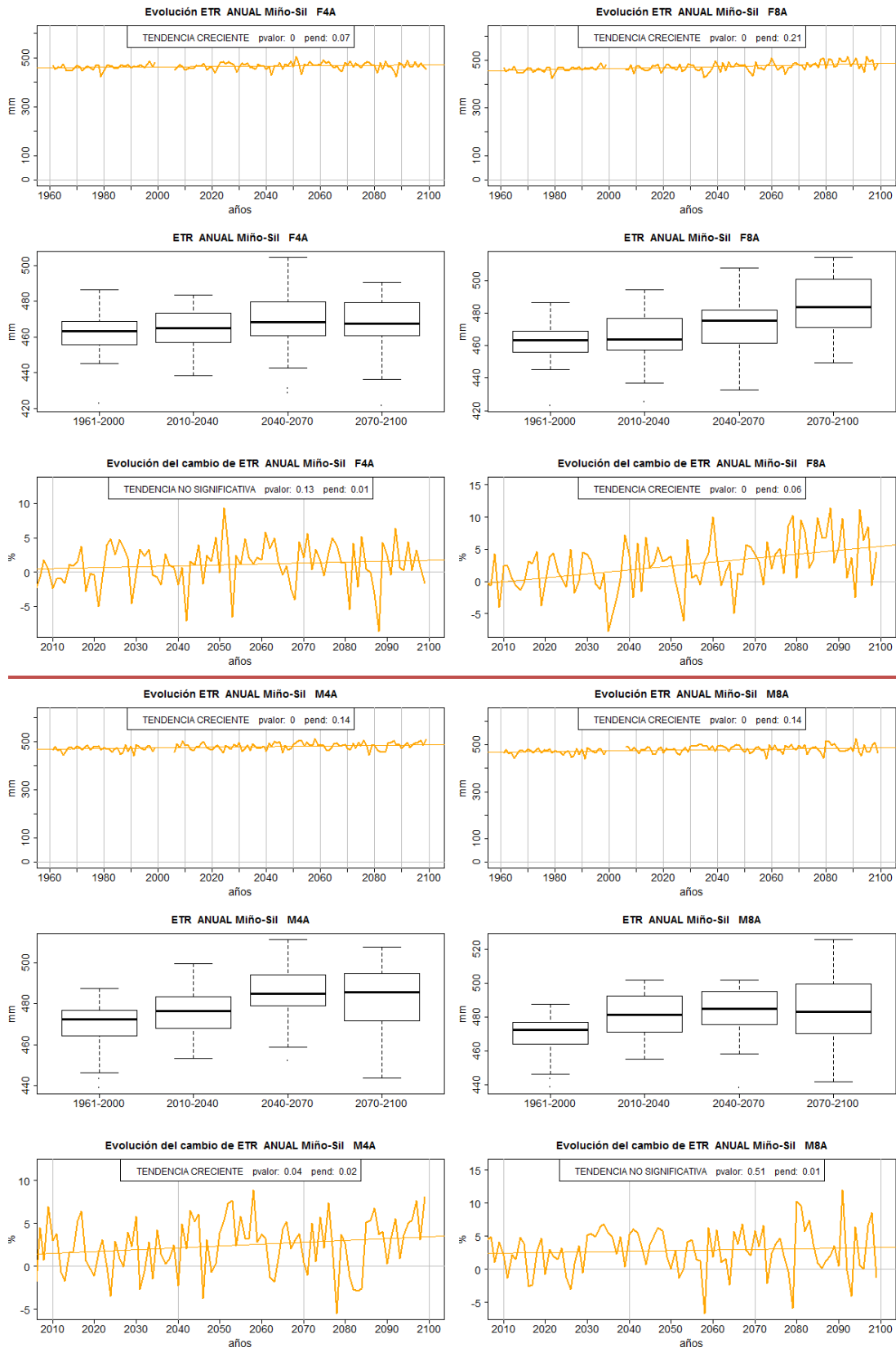


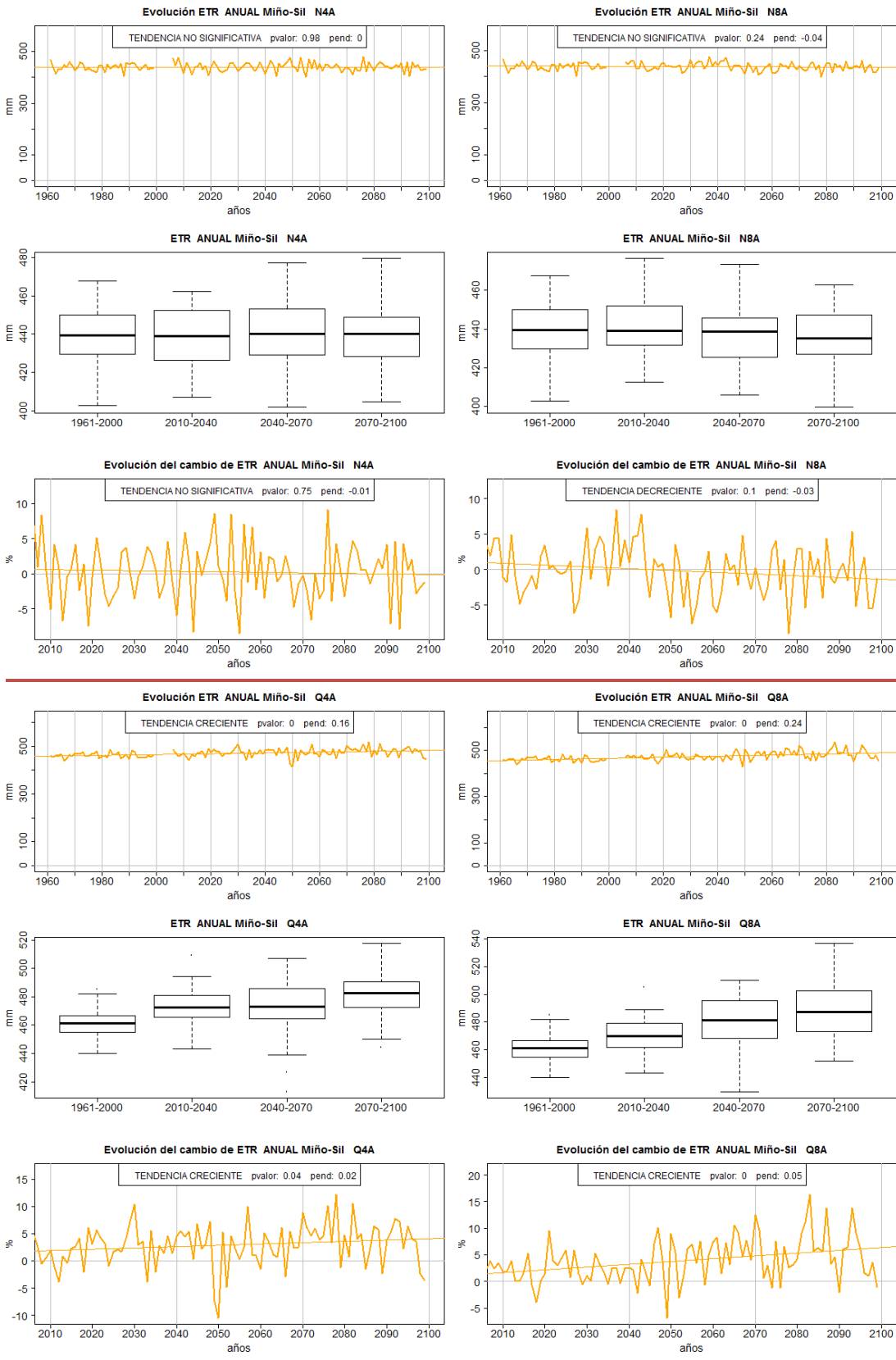


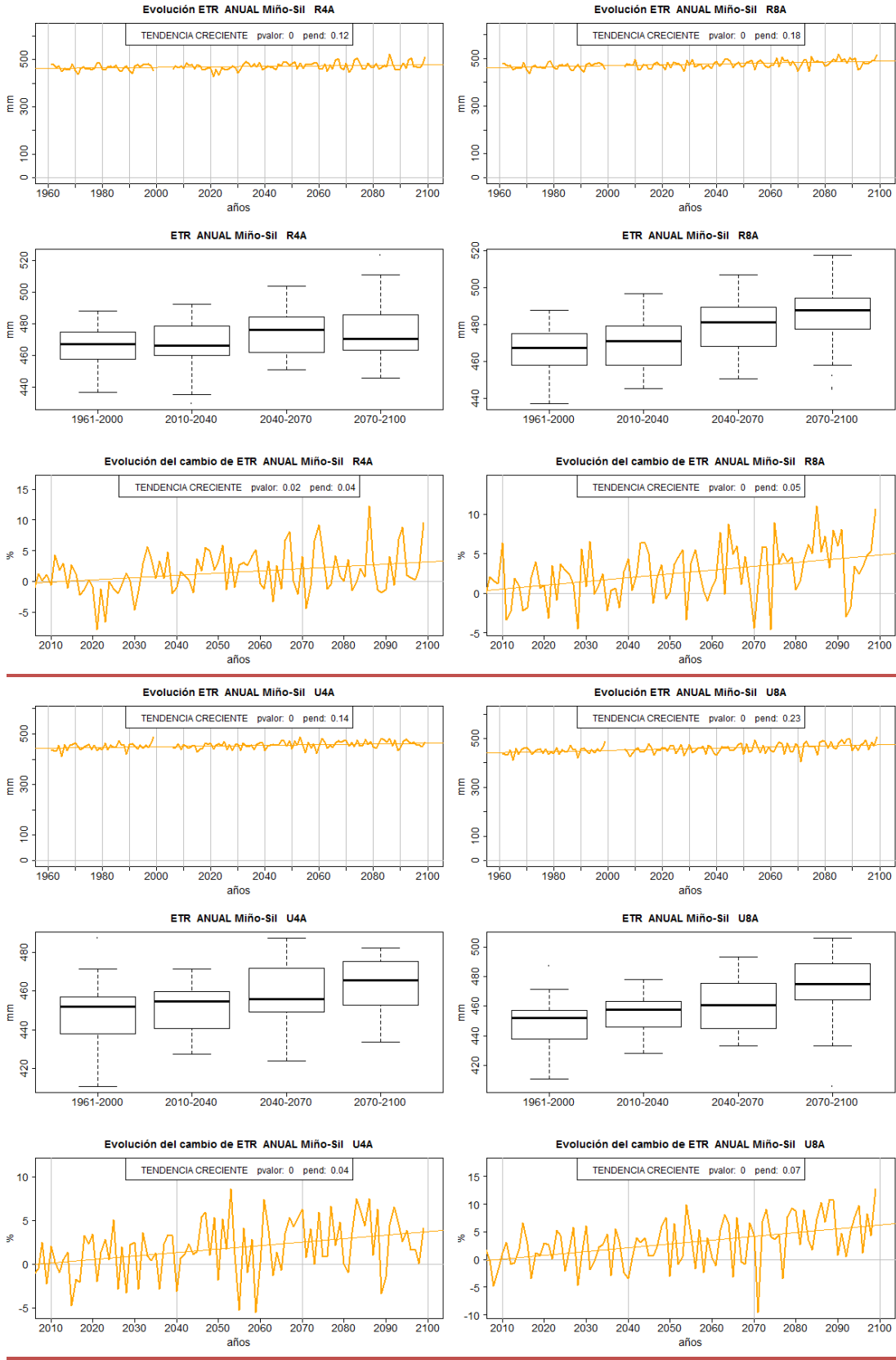


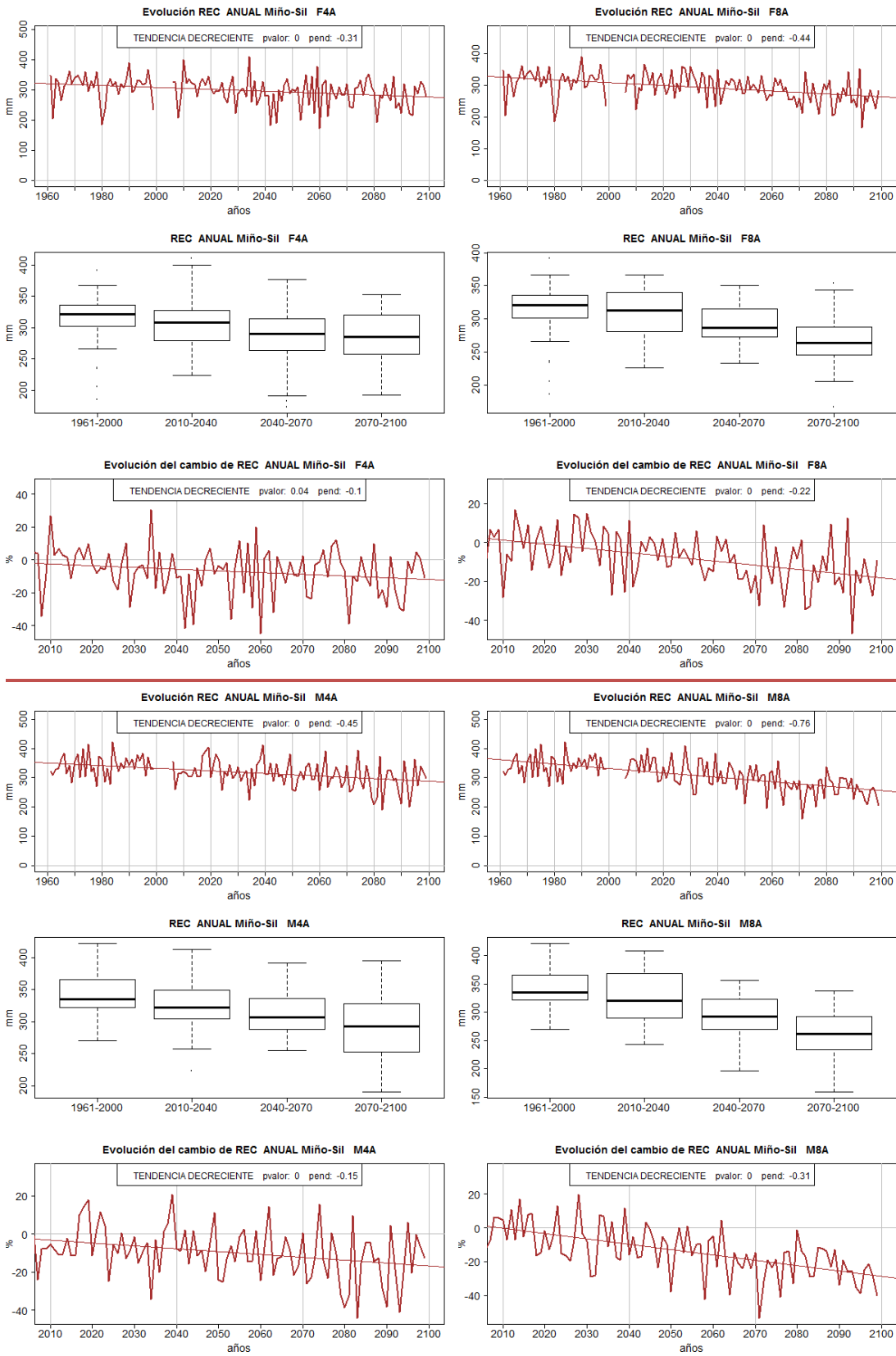


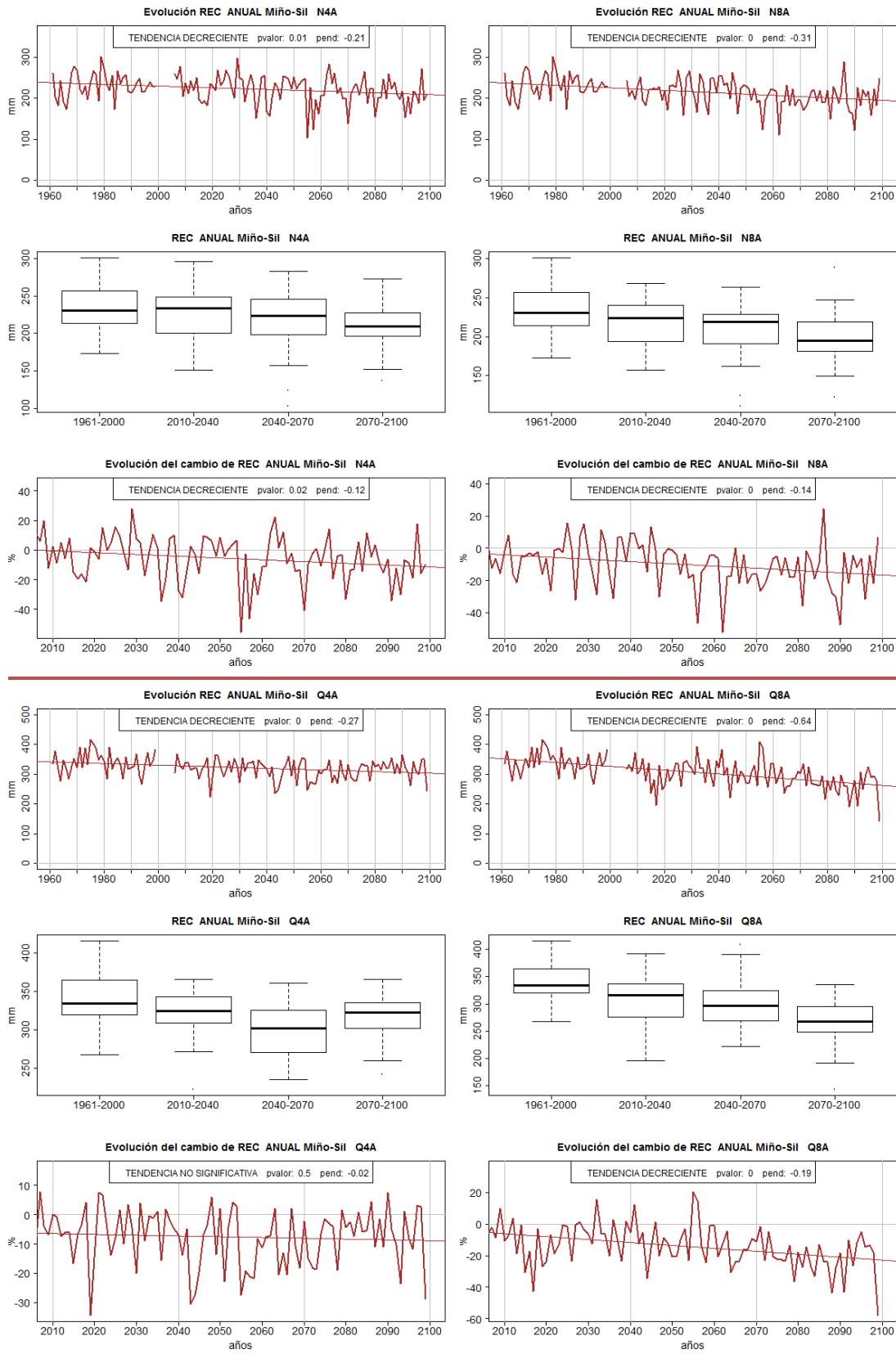


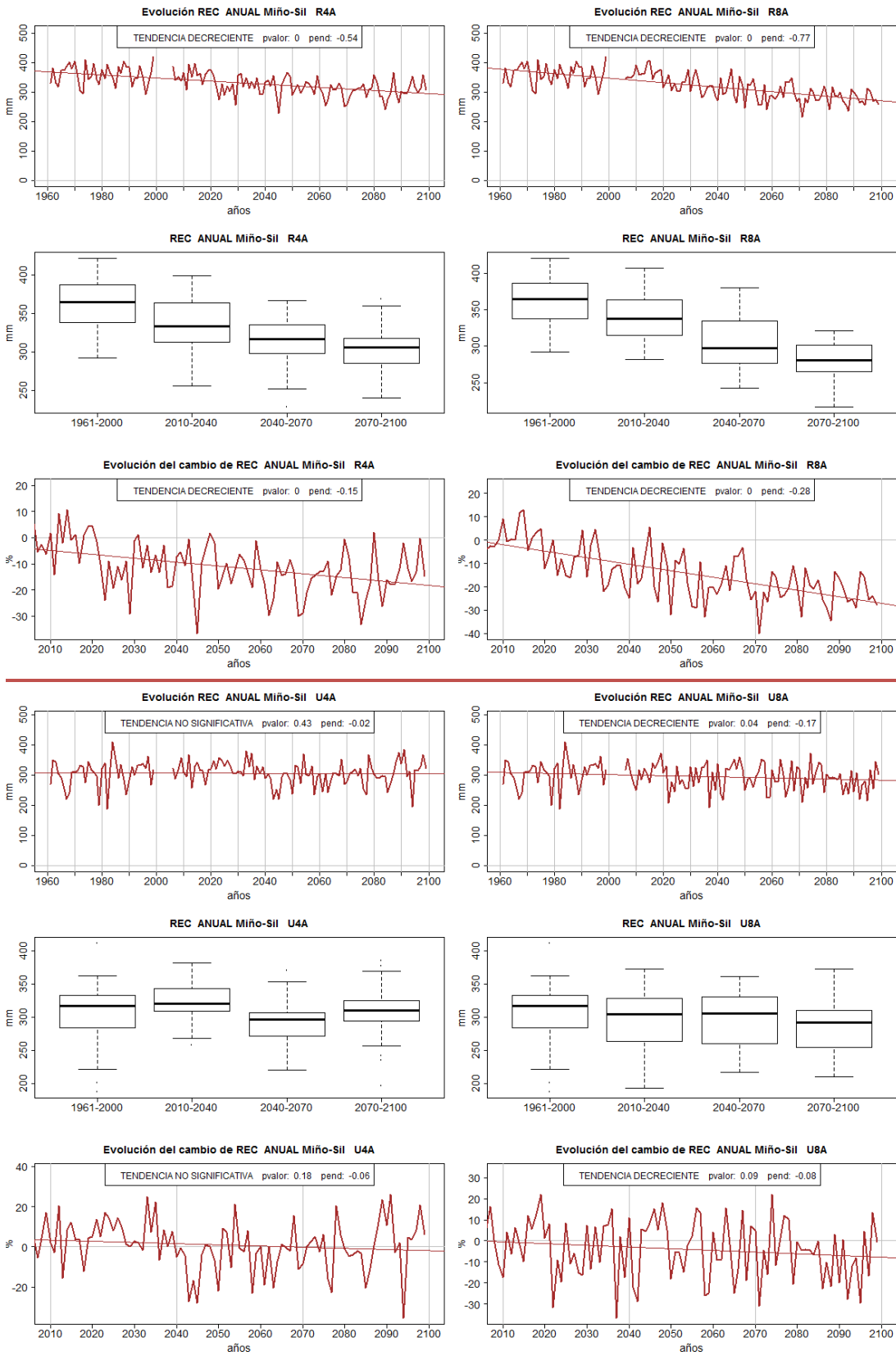


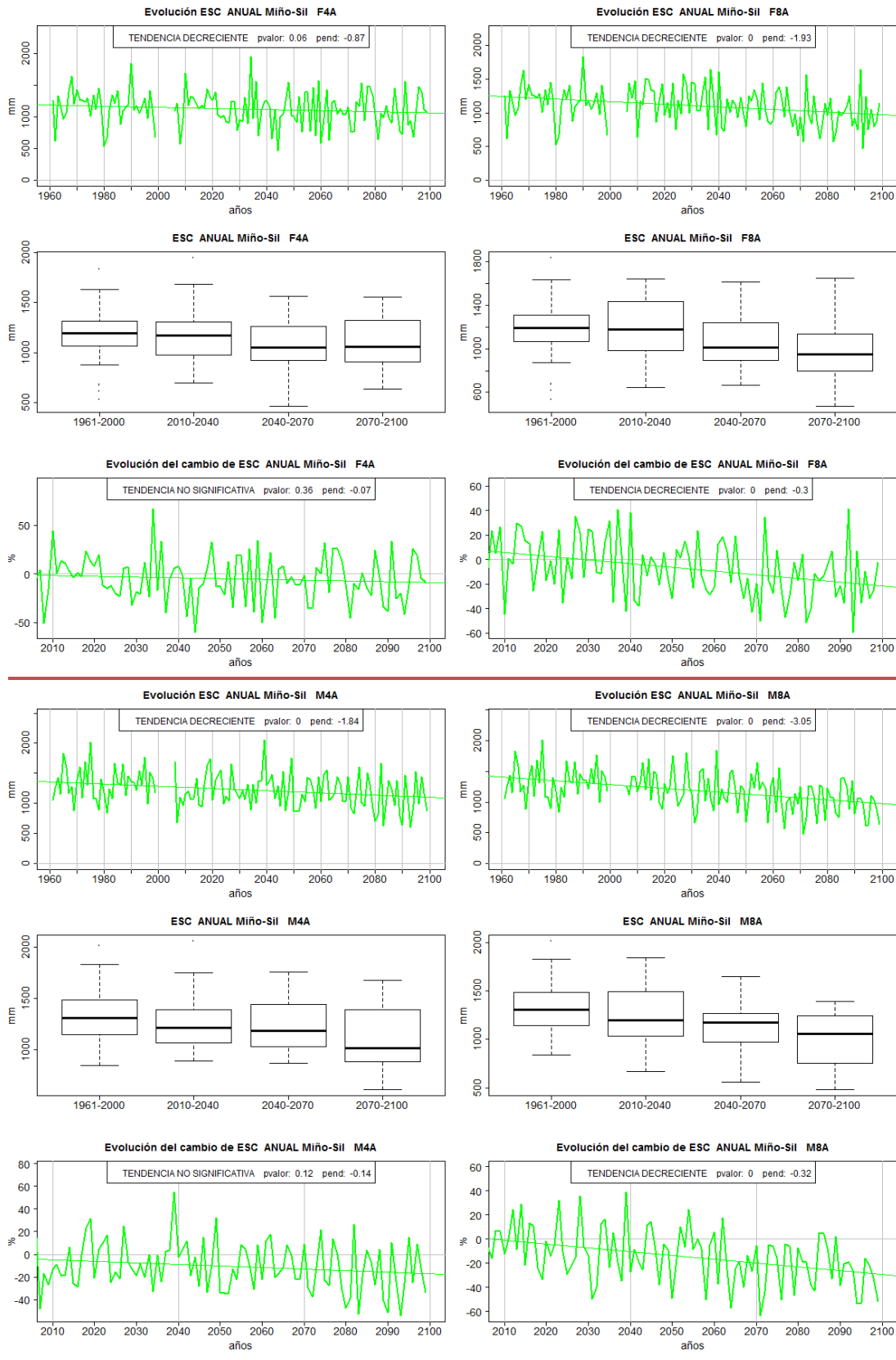


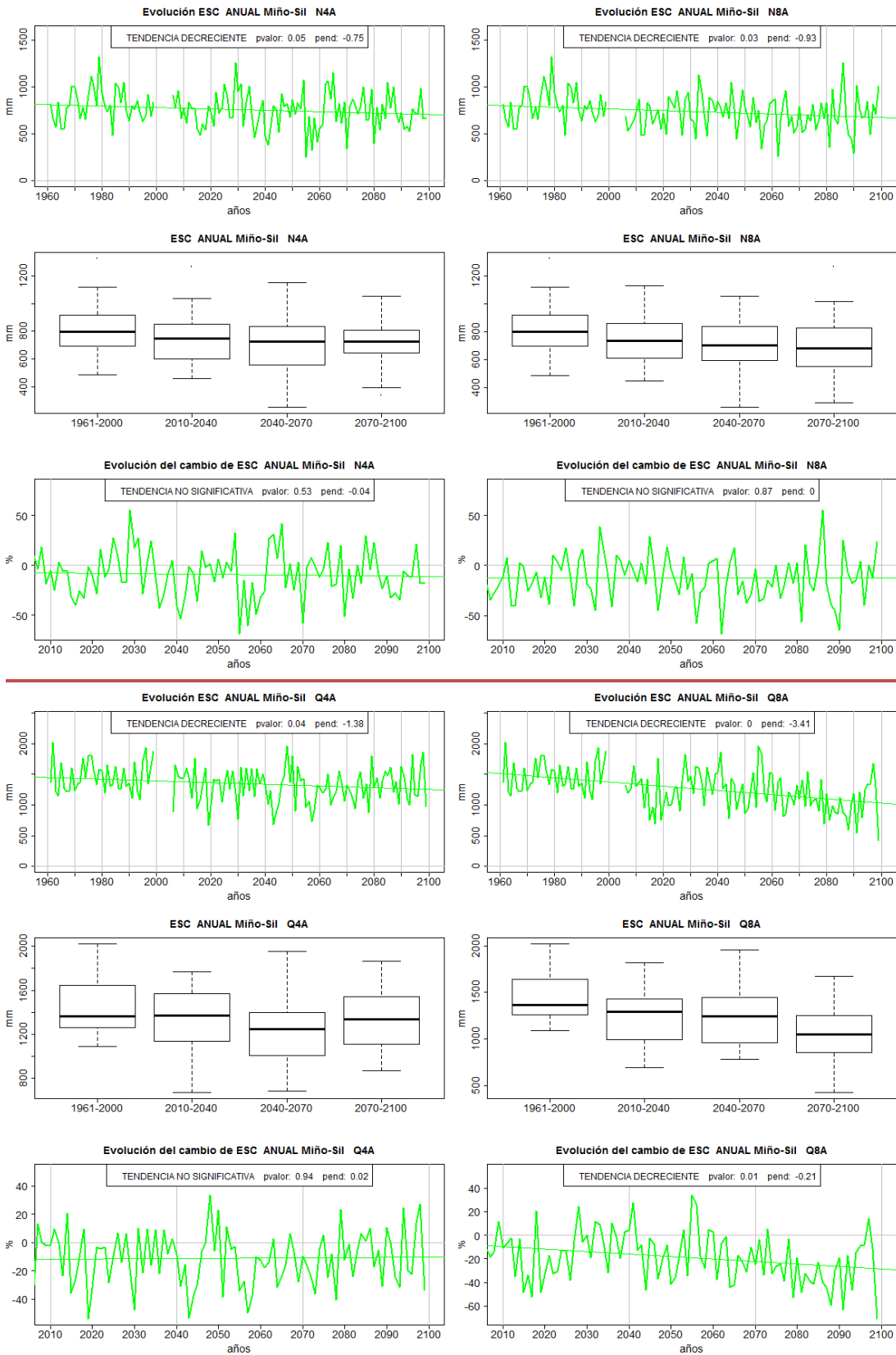


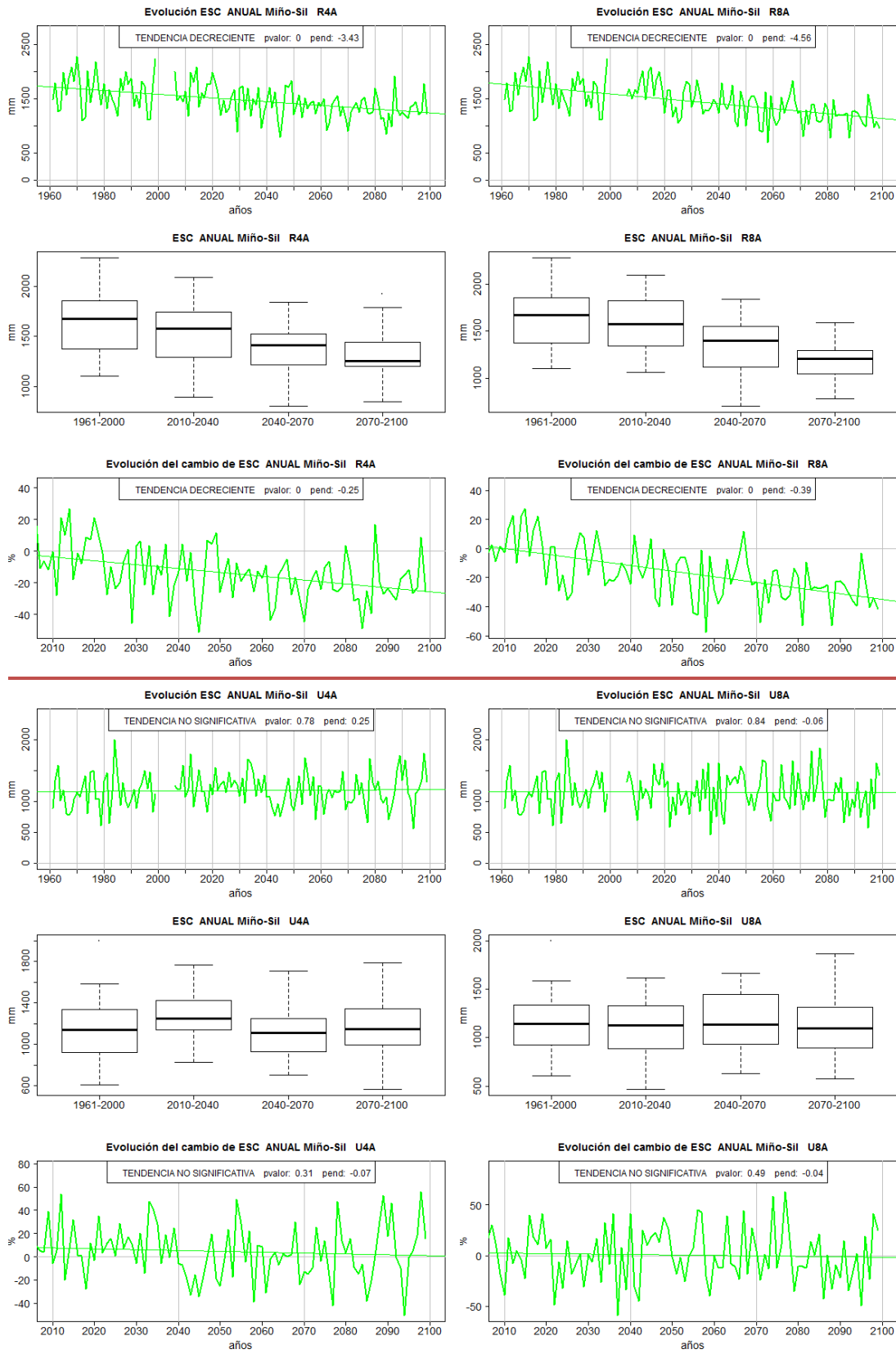






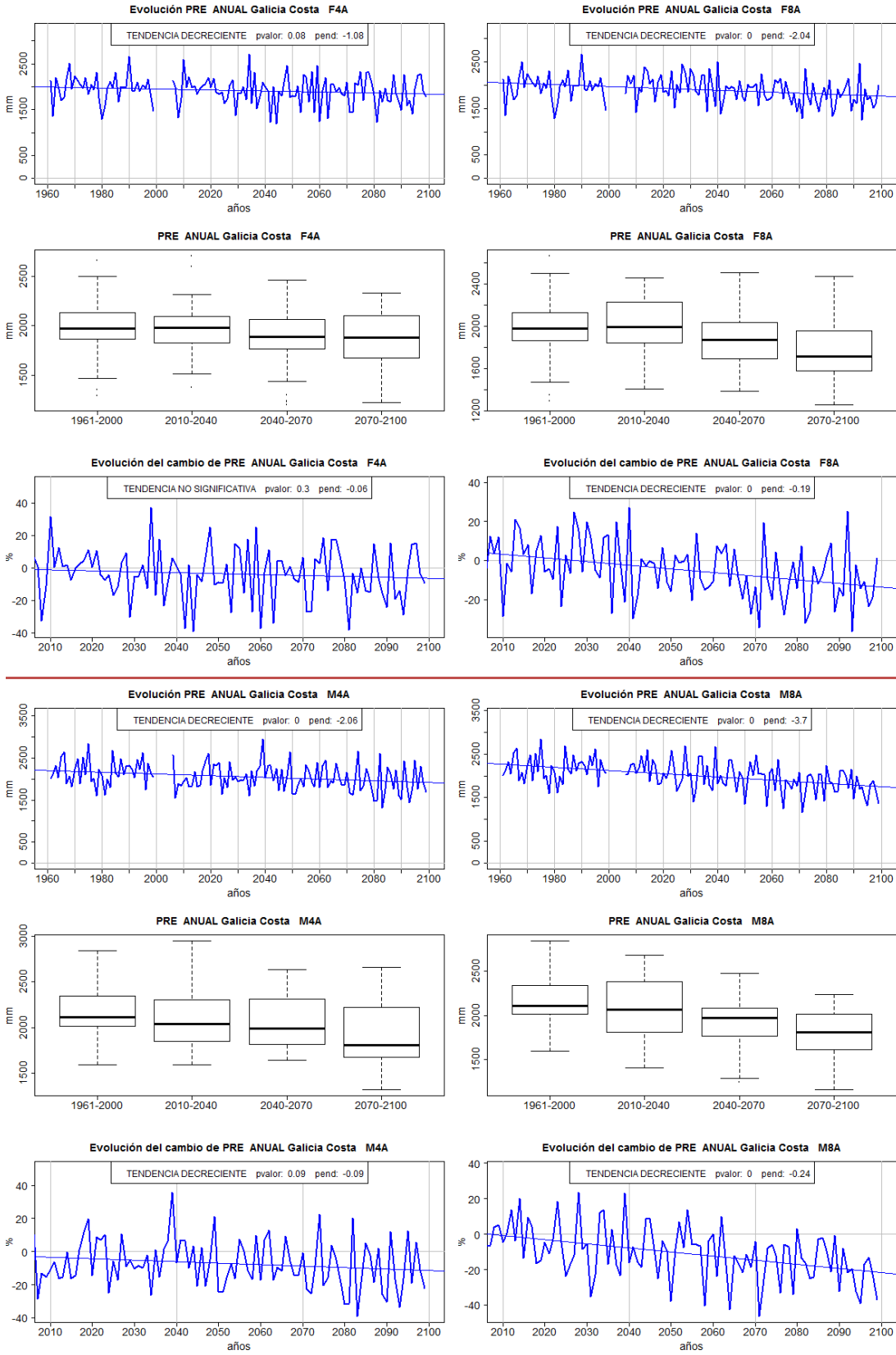


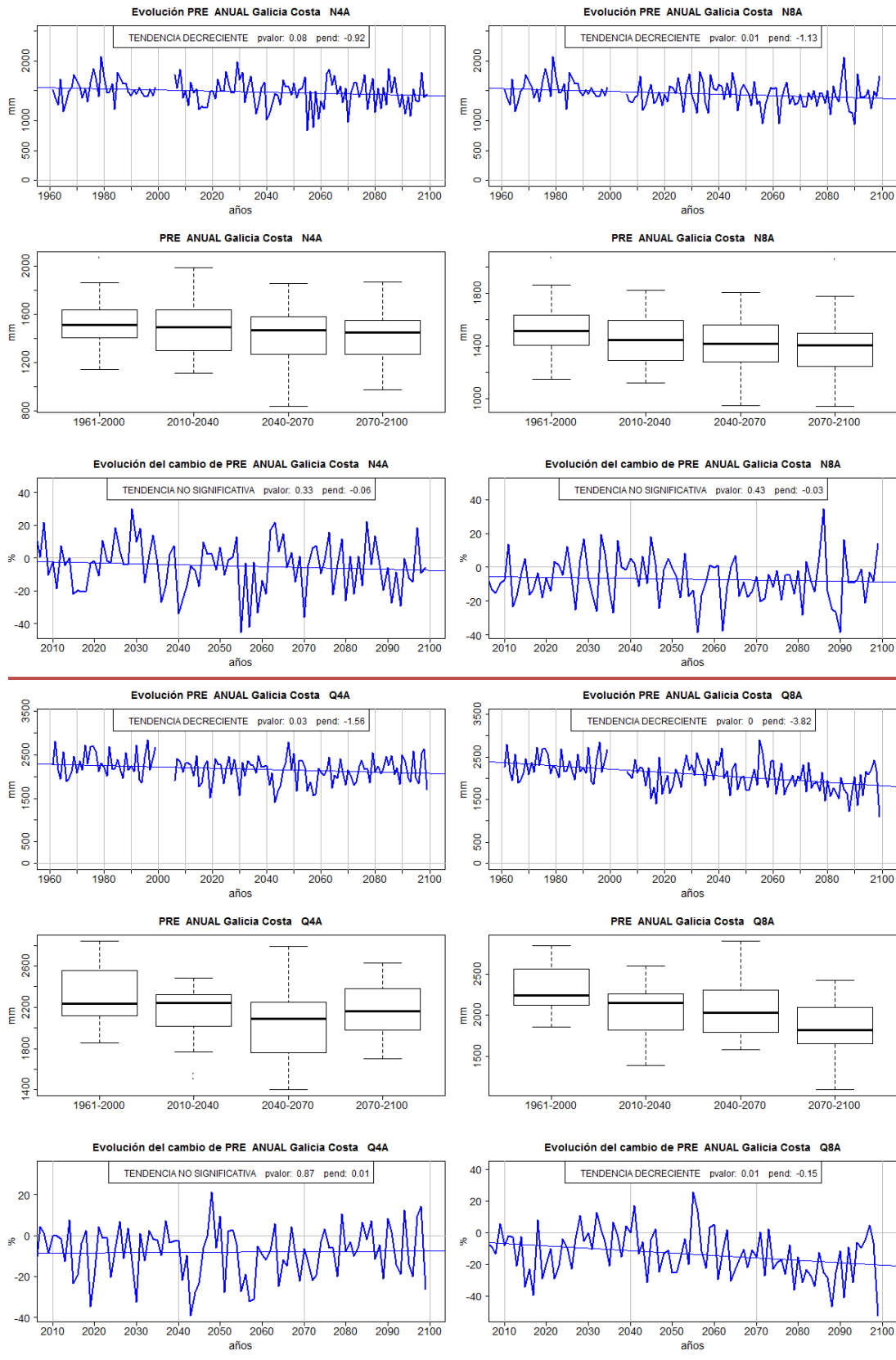


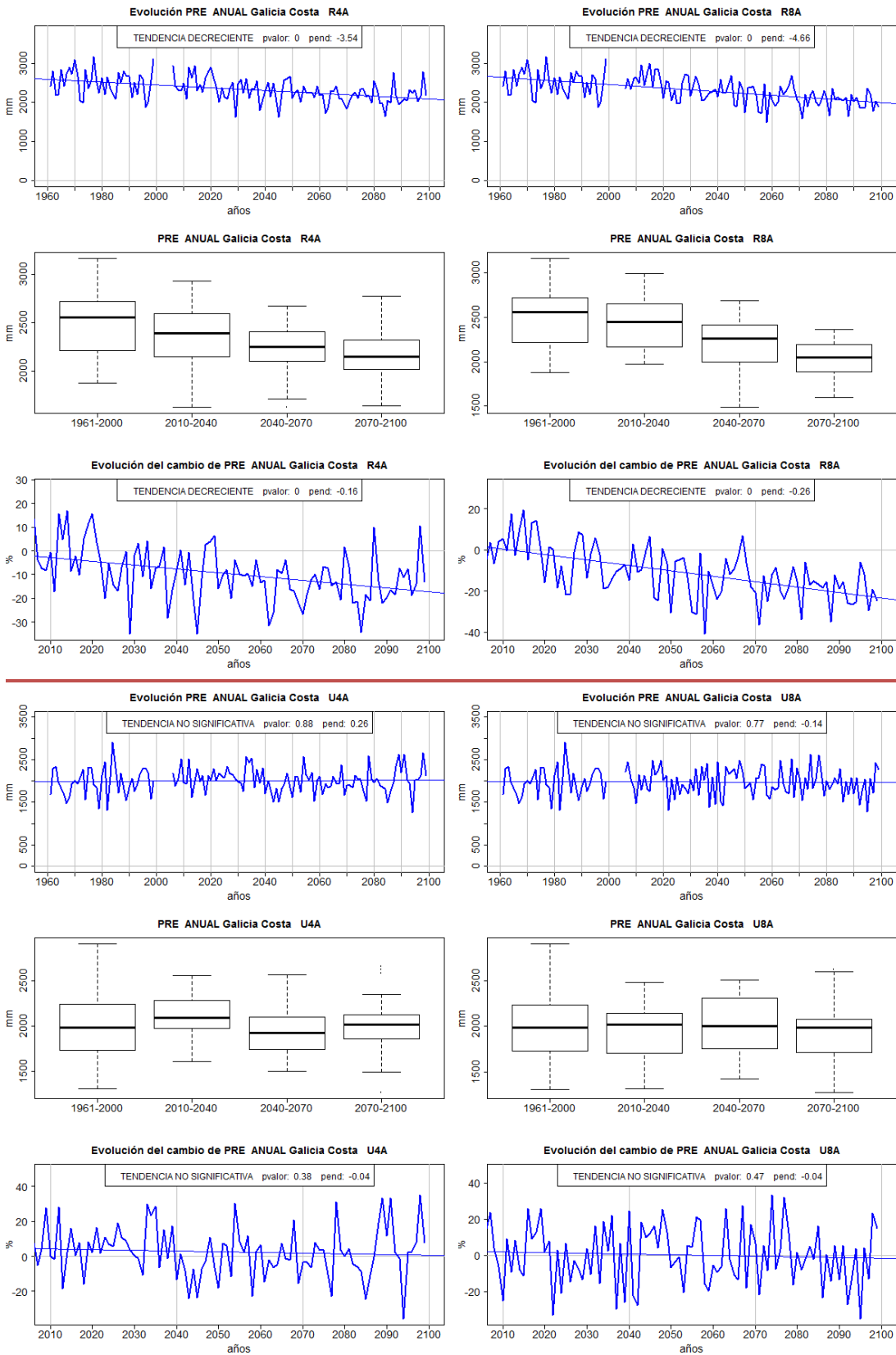


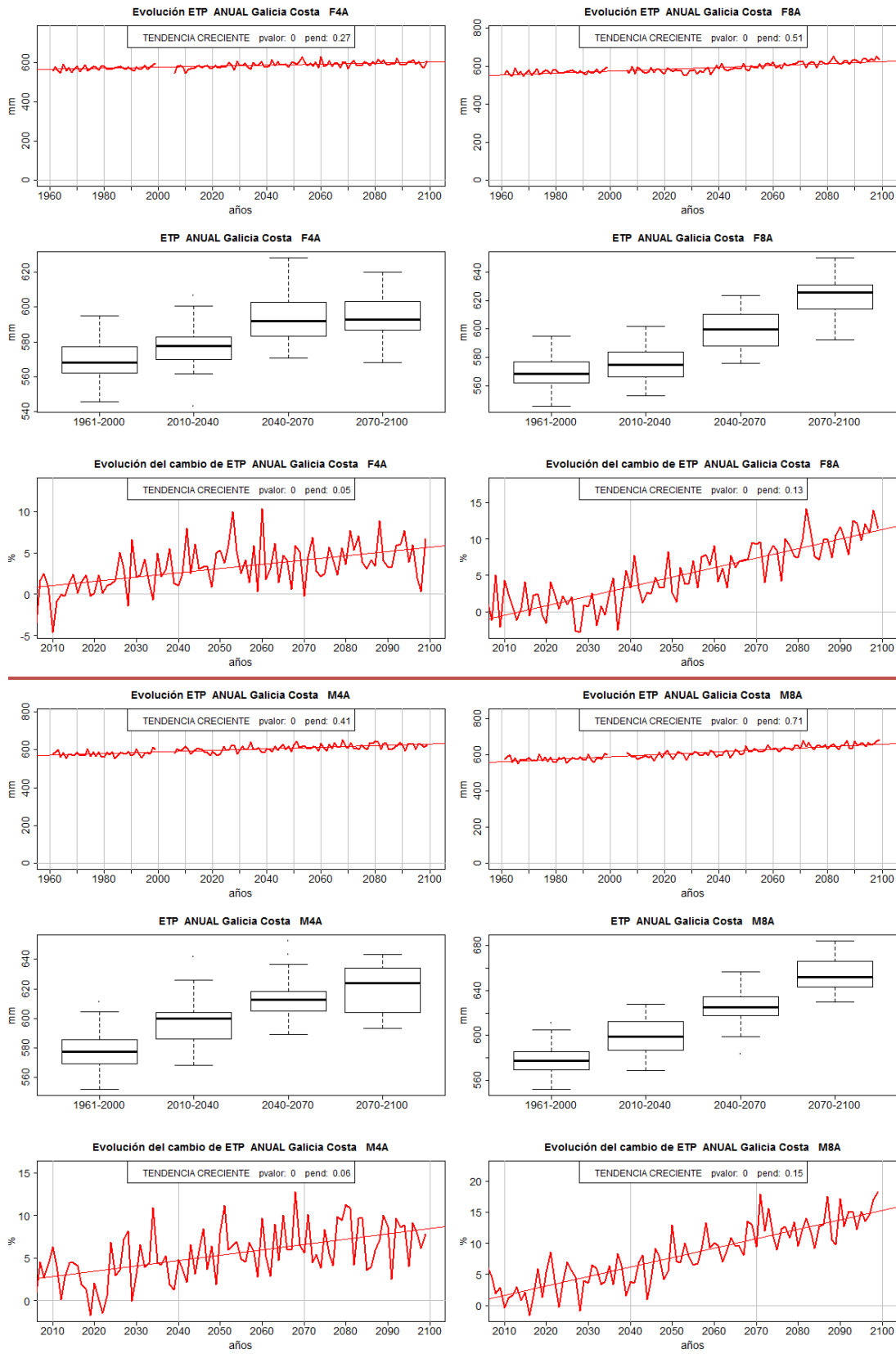


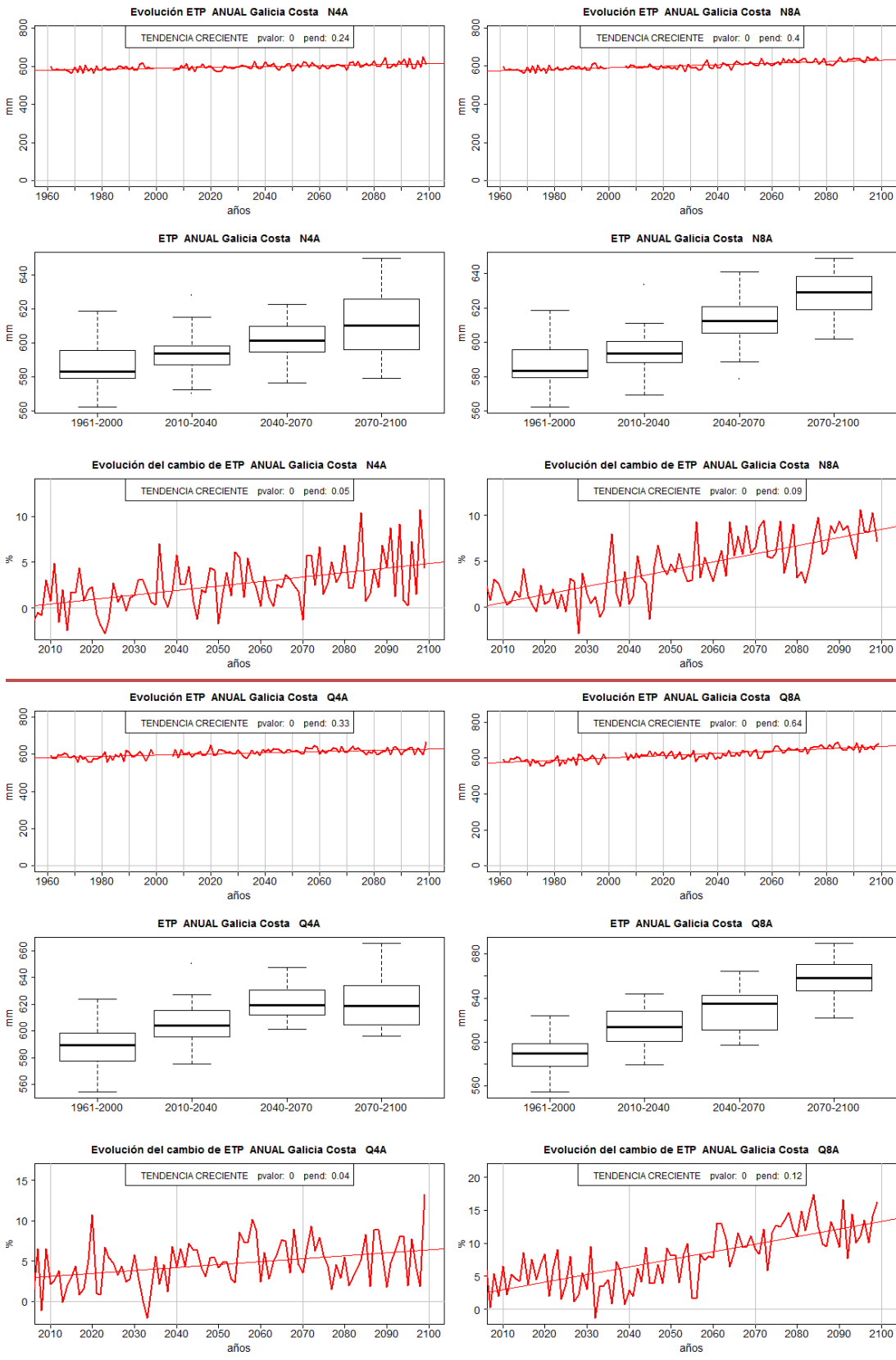
4 GALICIA-COSTA

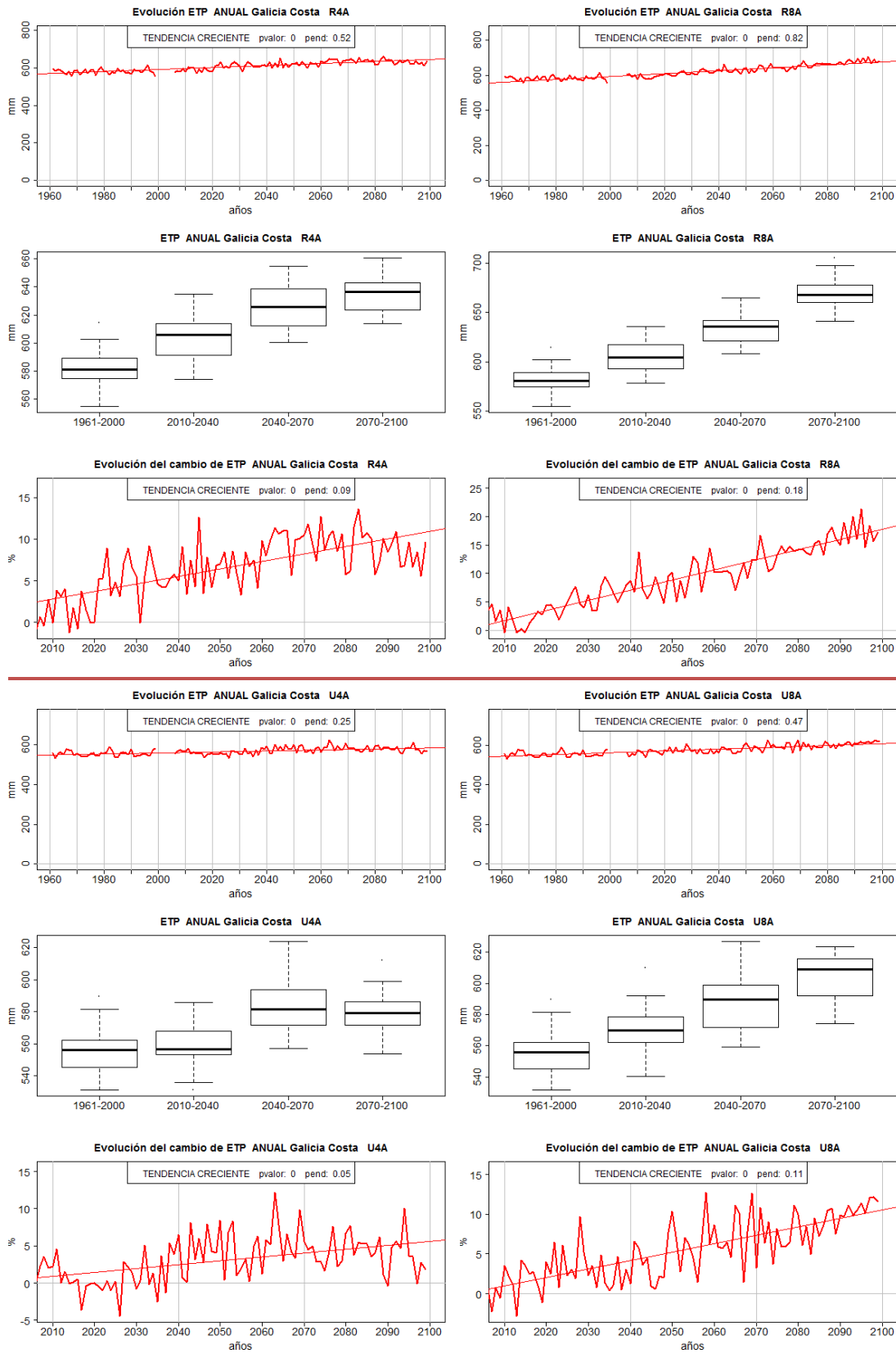


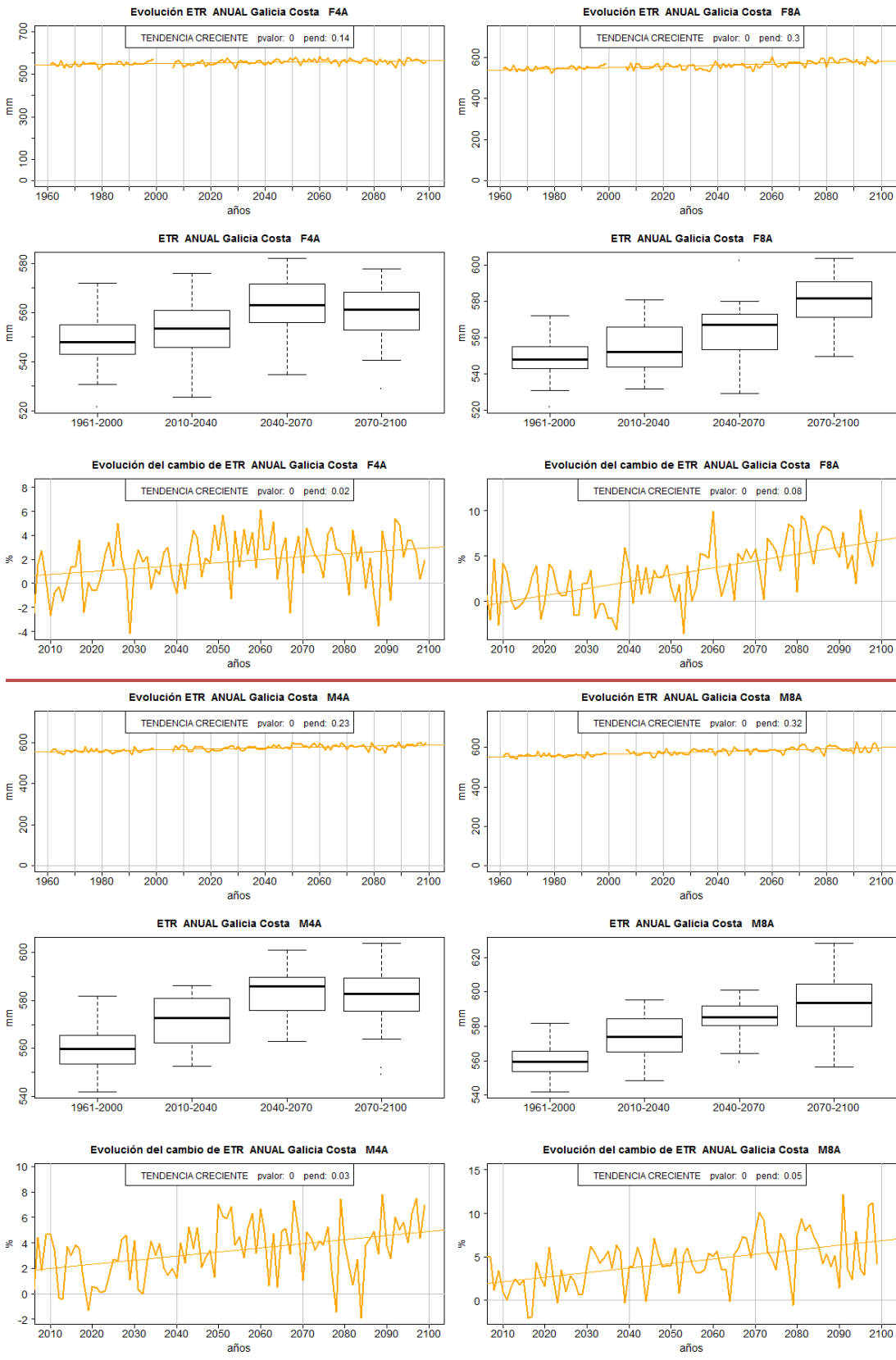


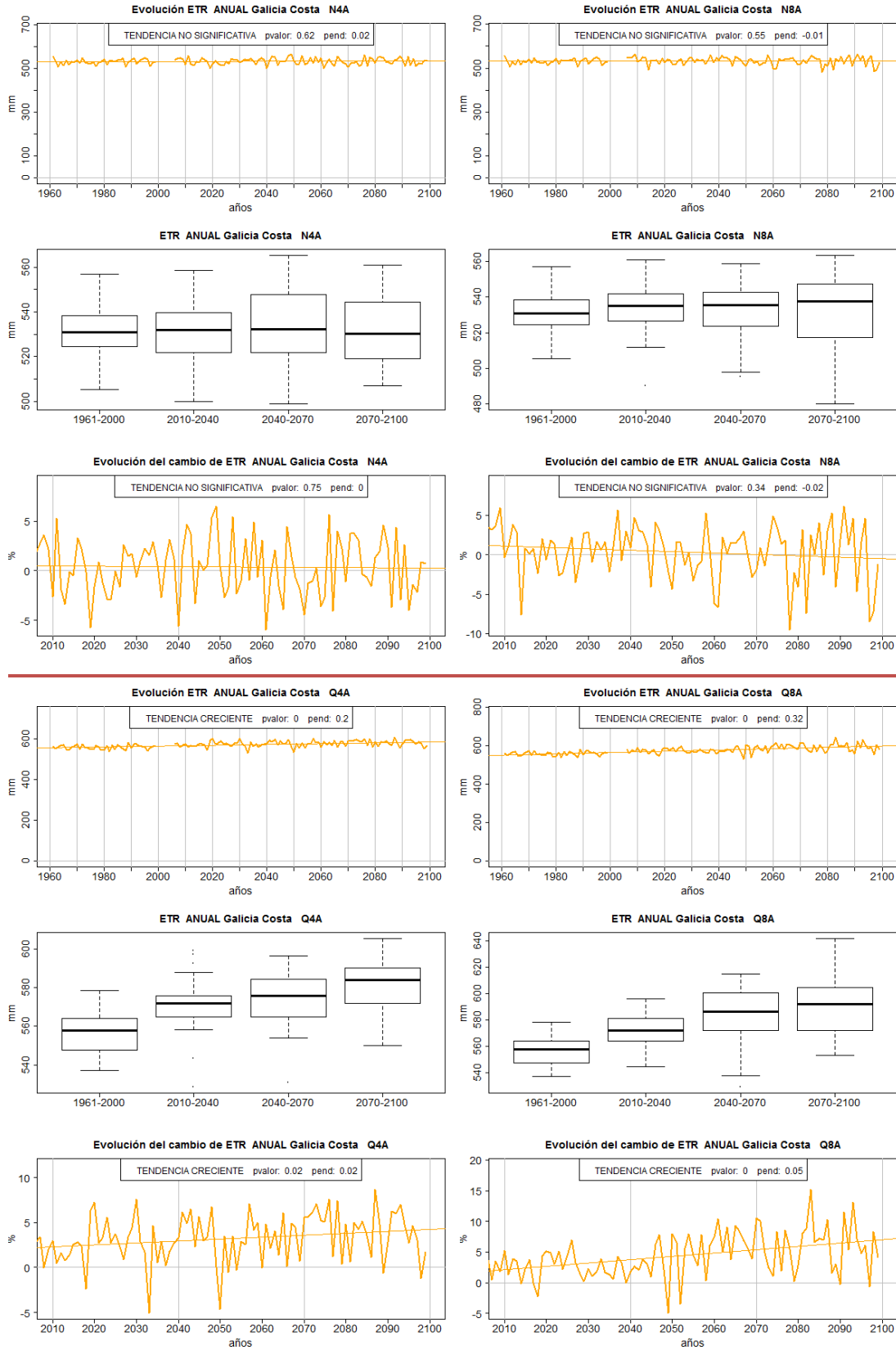


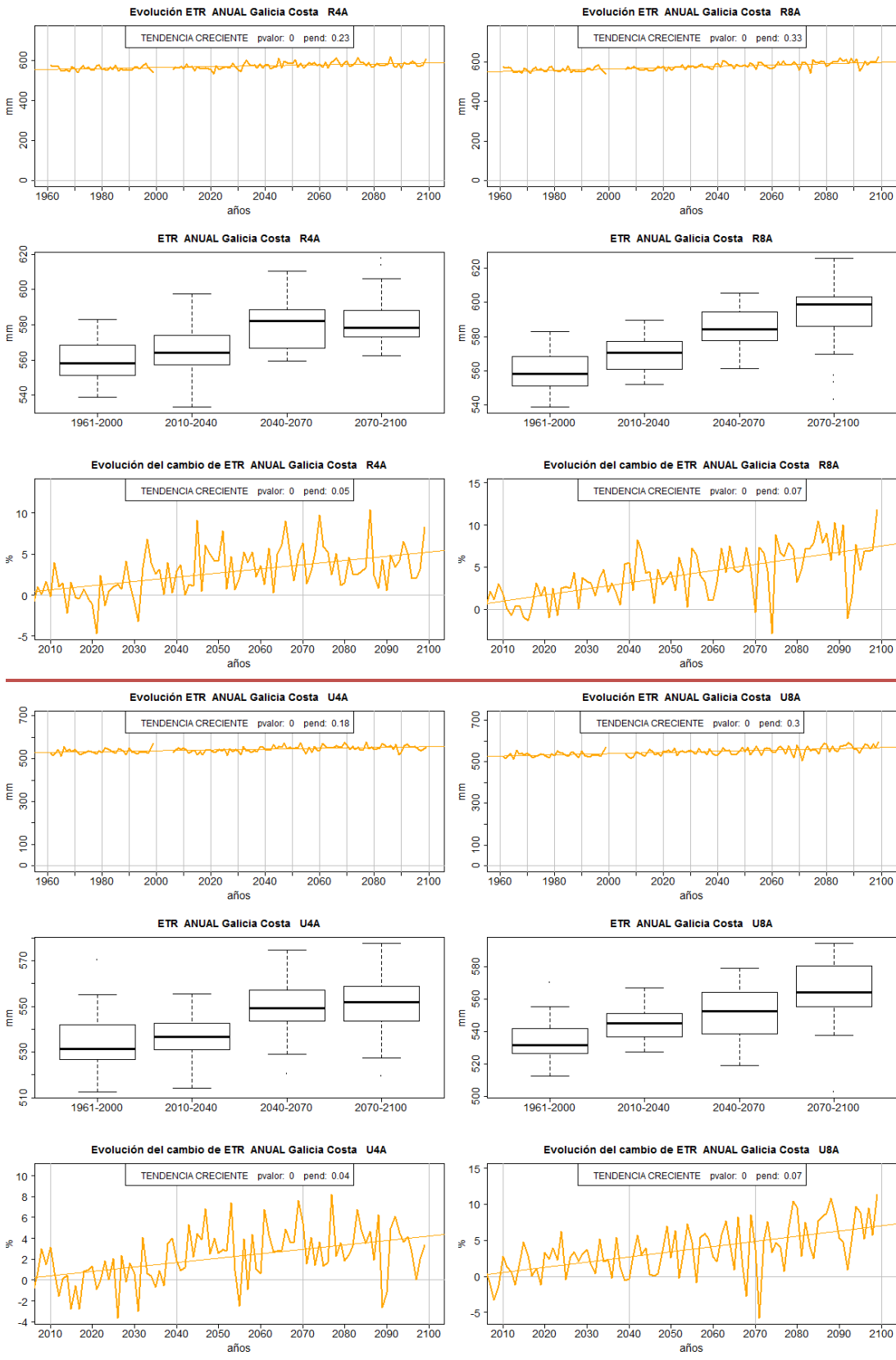


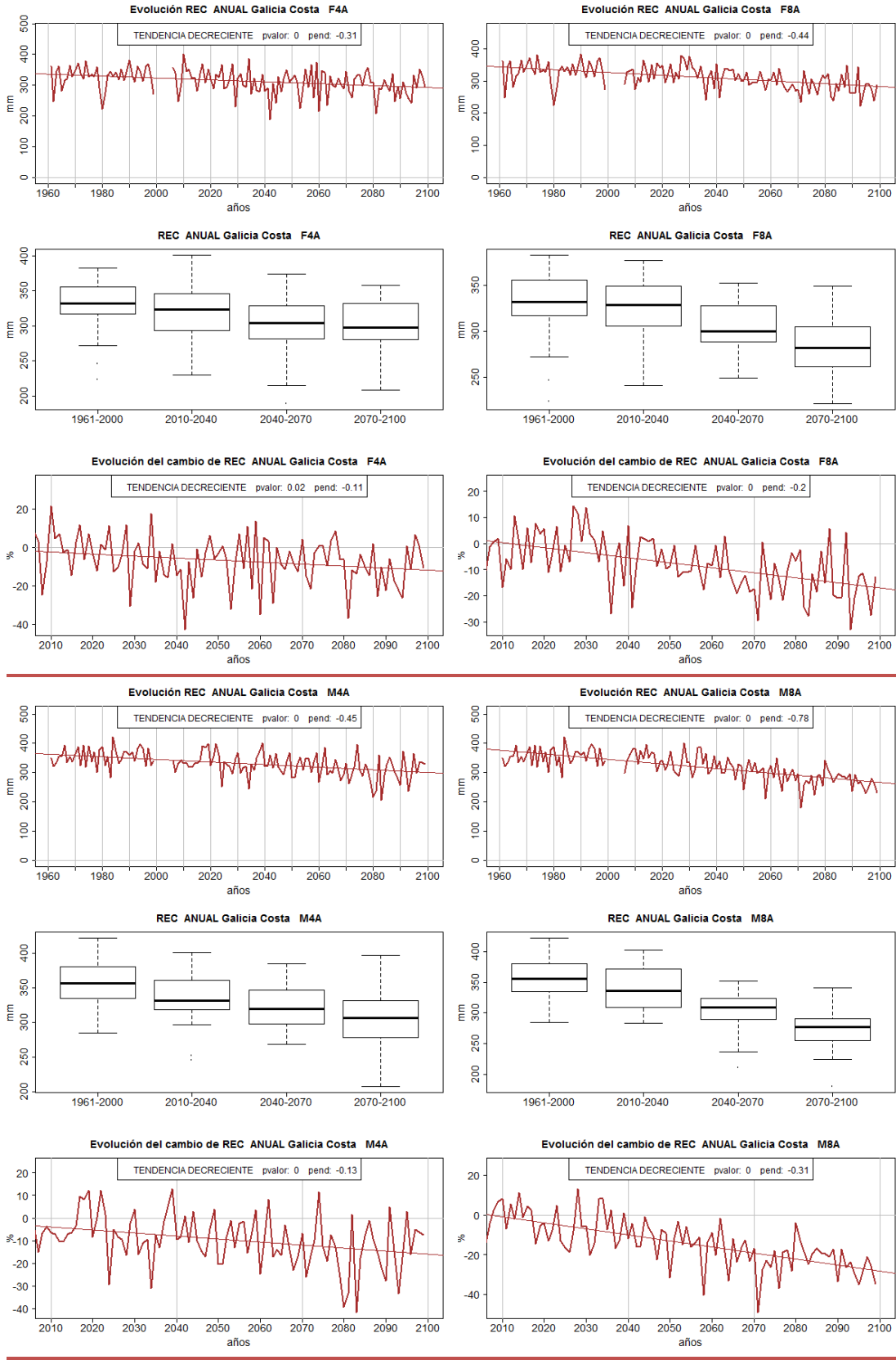


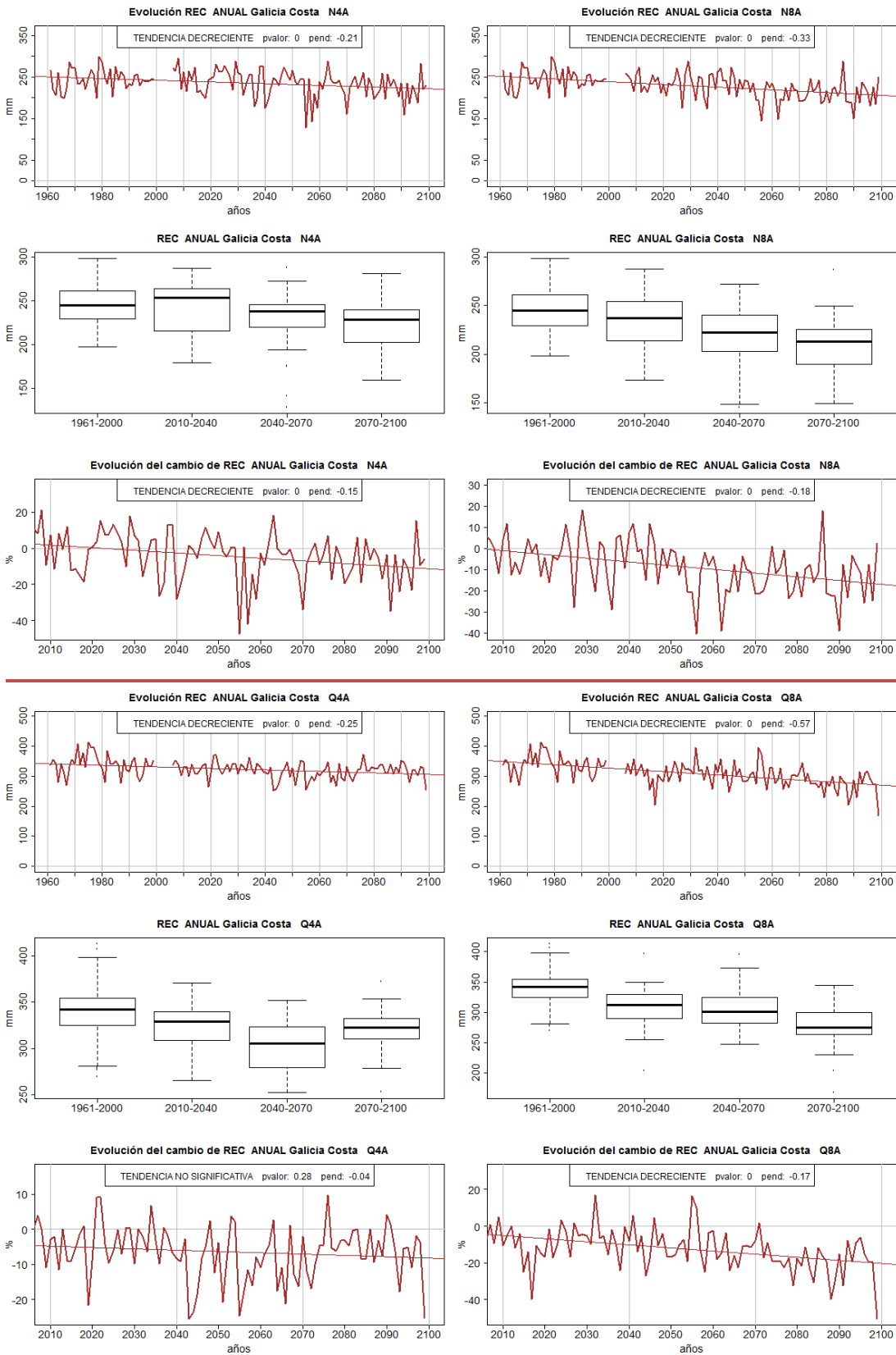


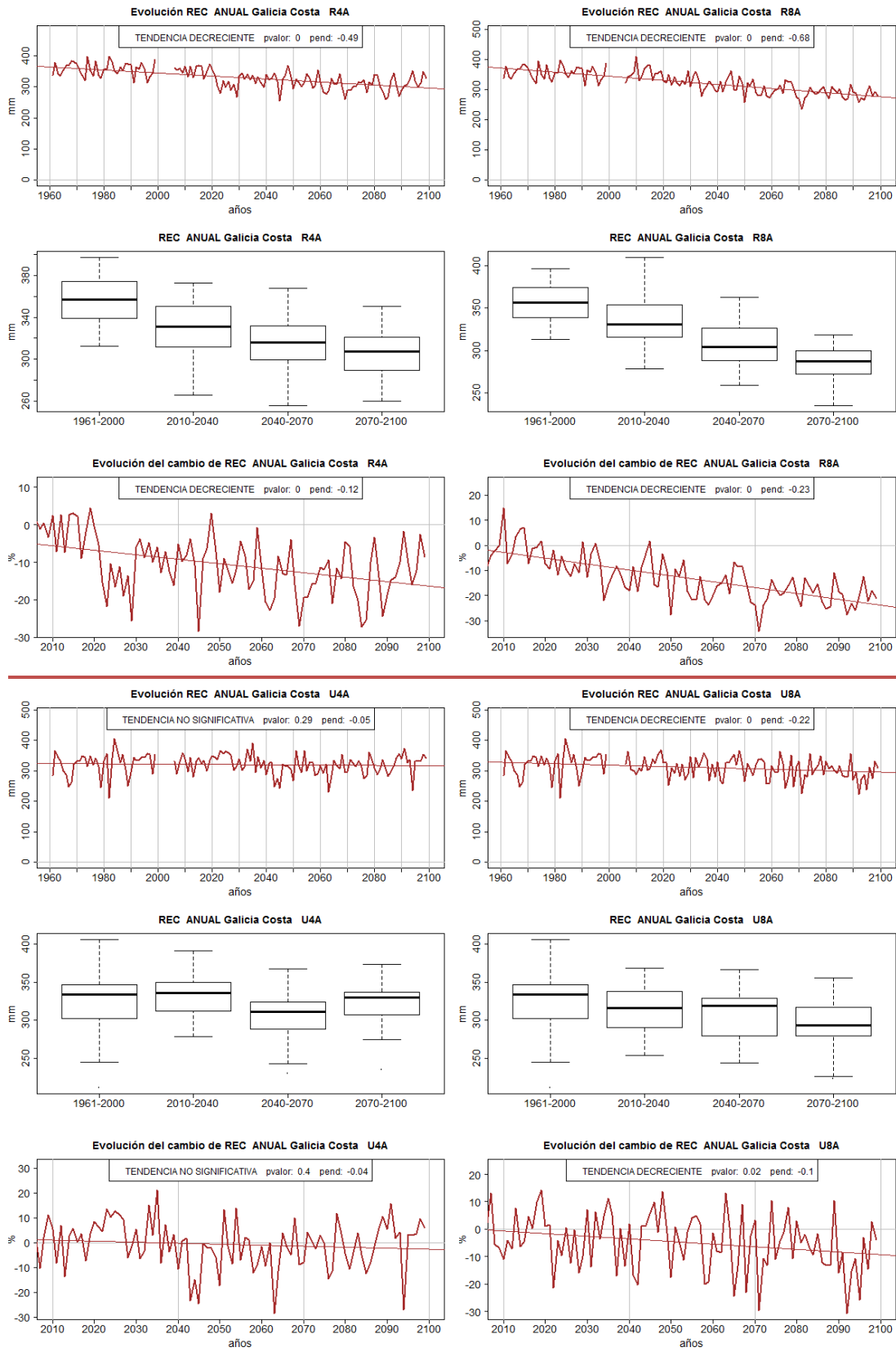


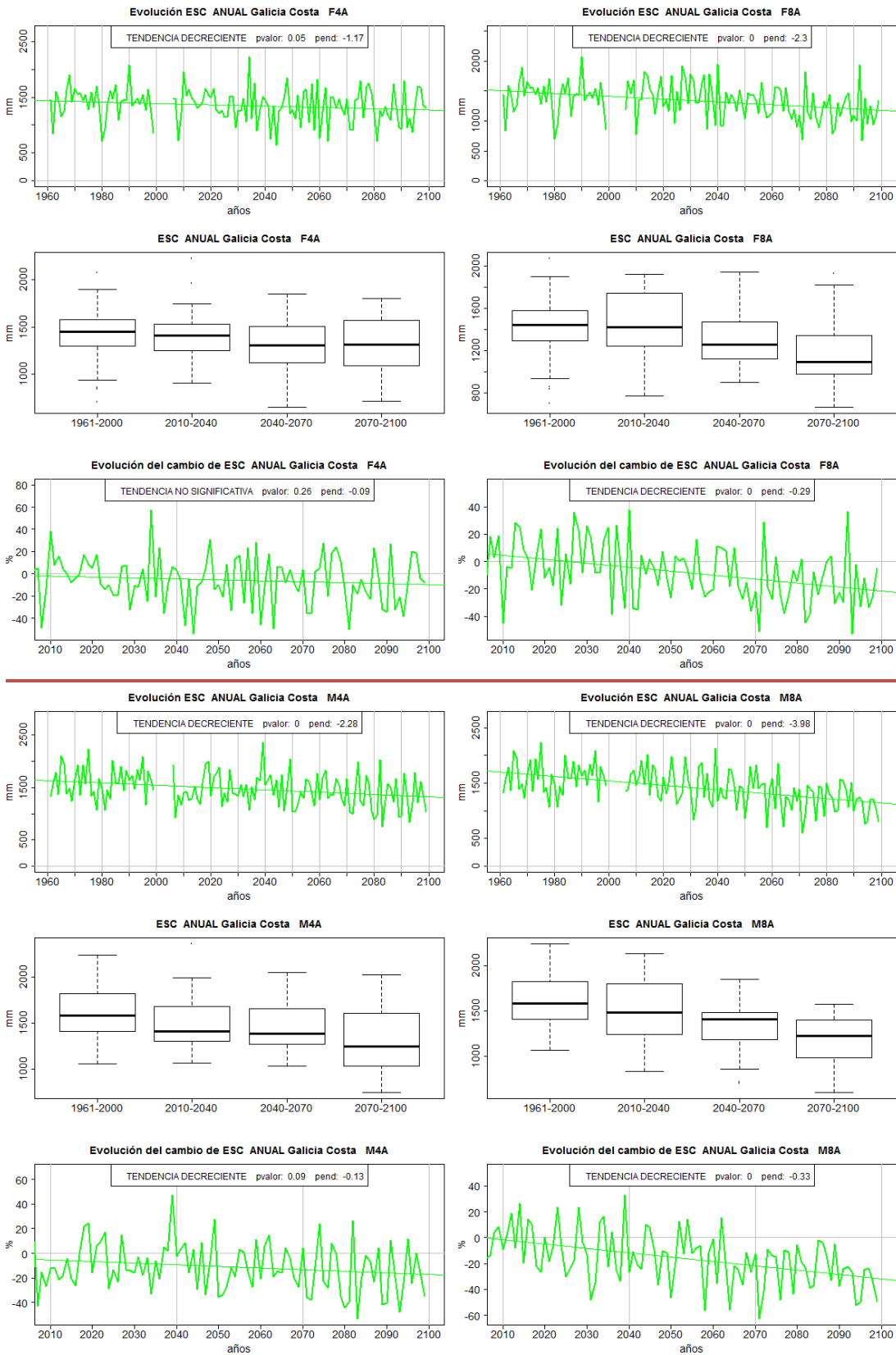


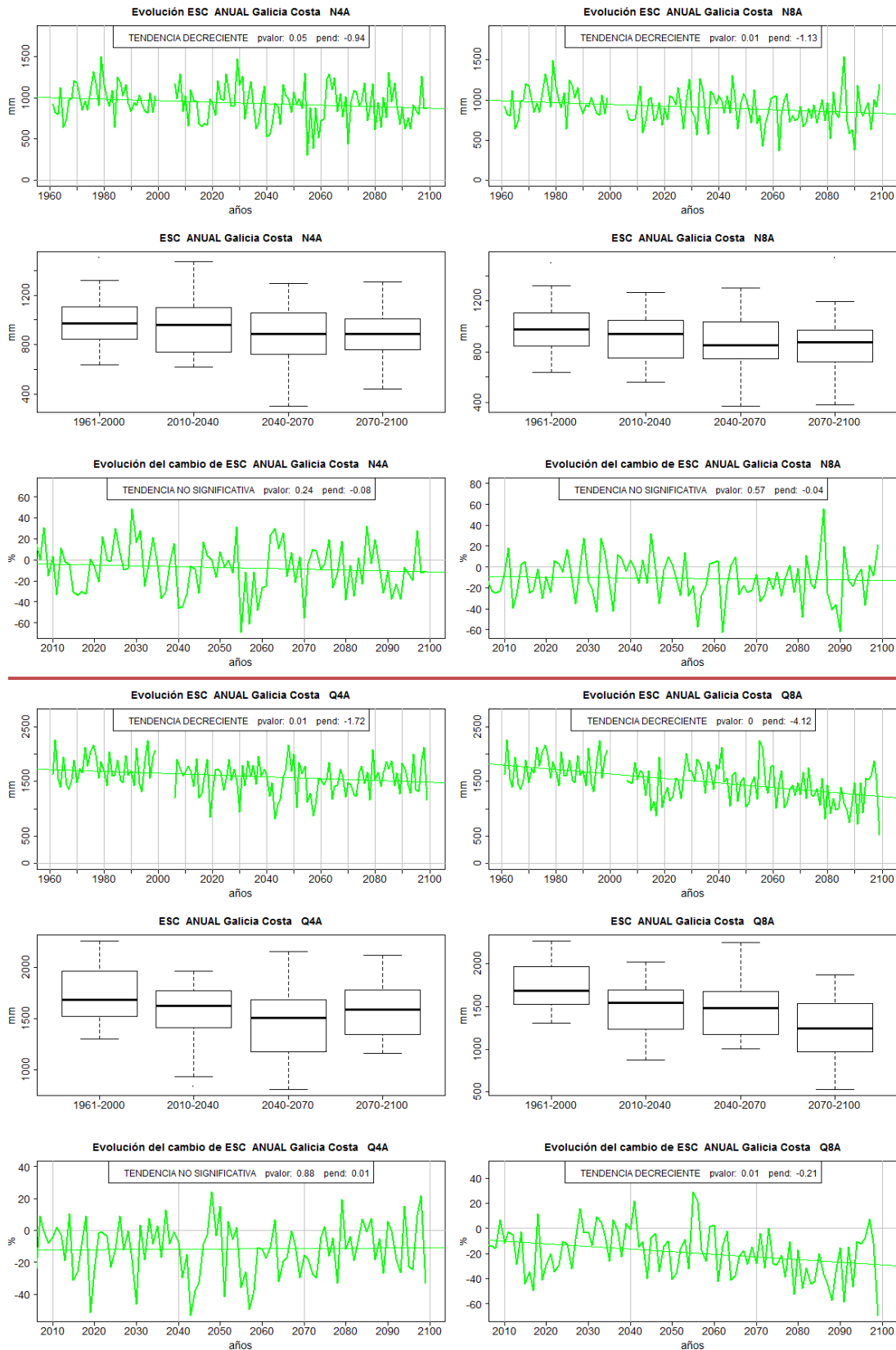


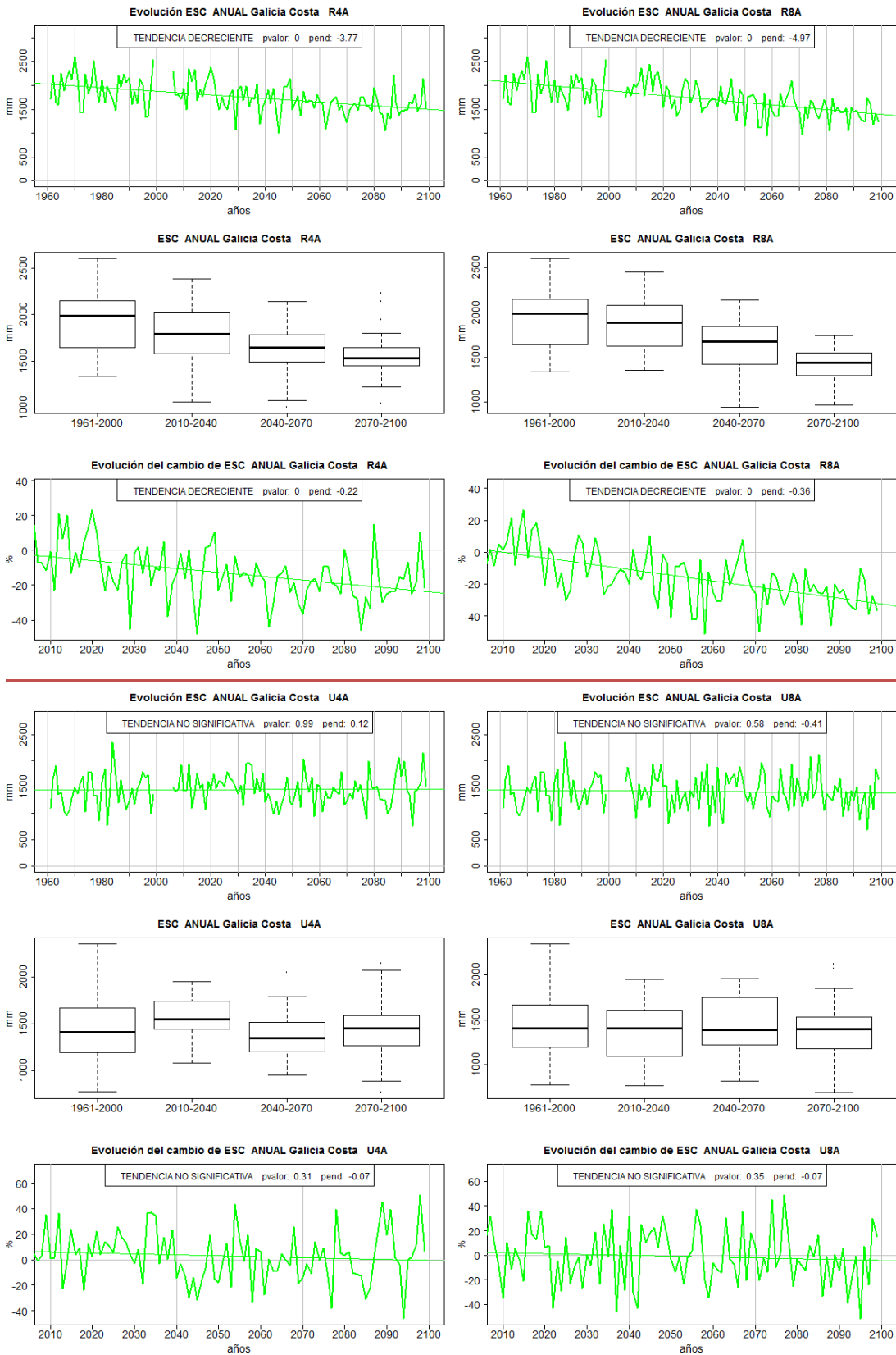






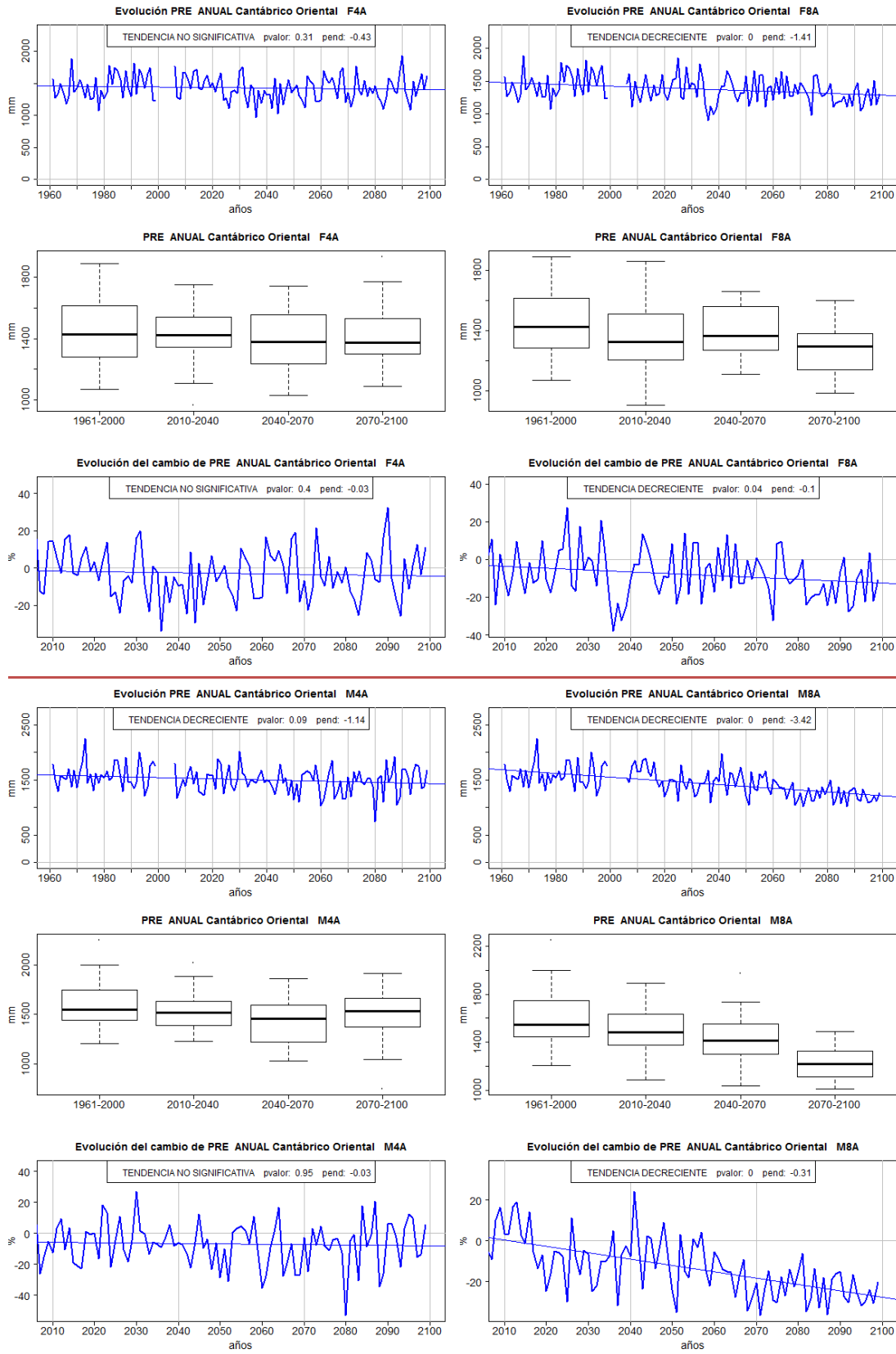


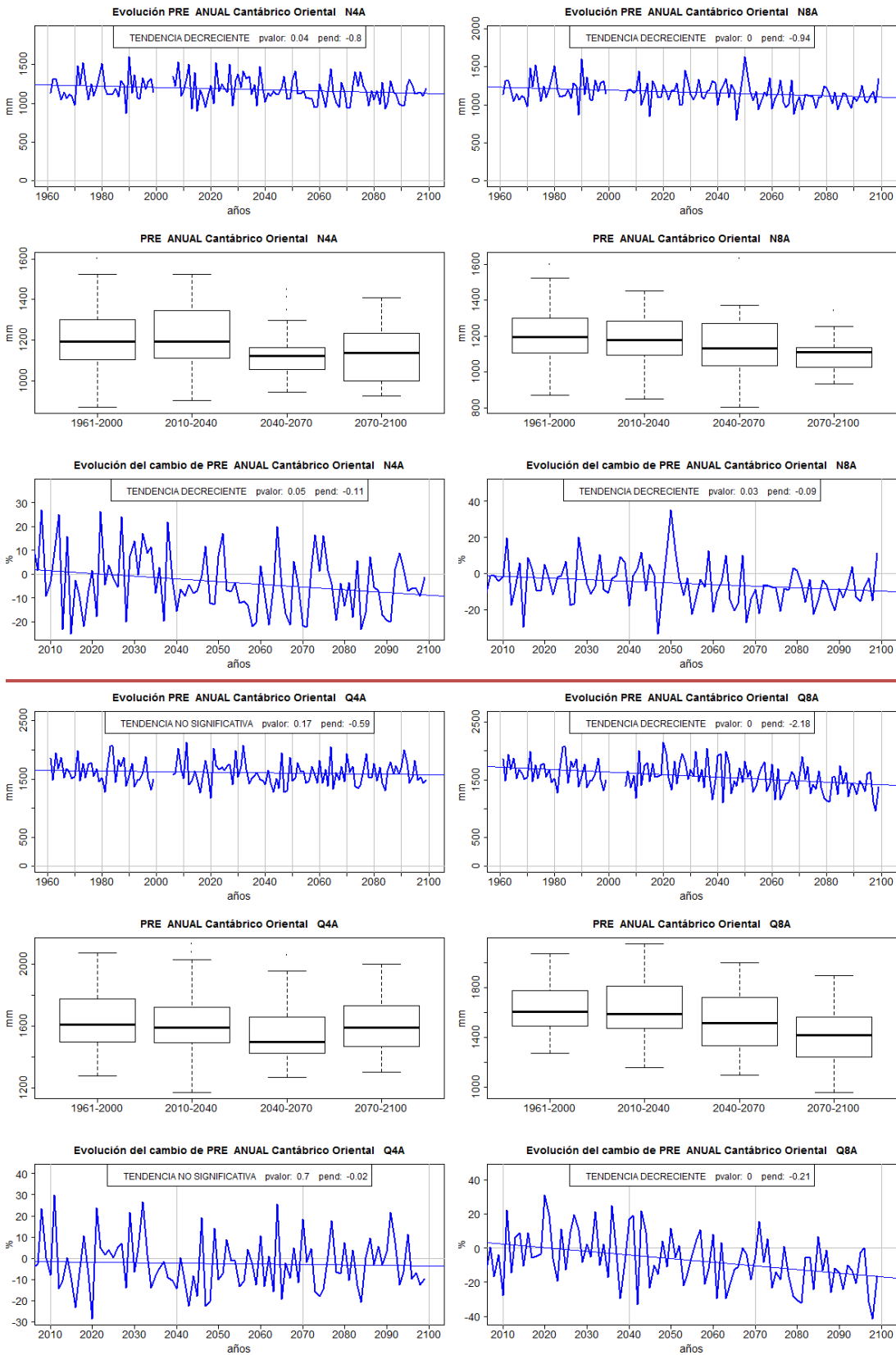


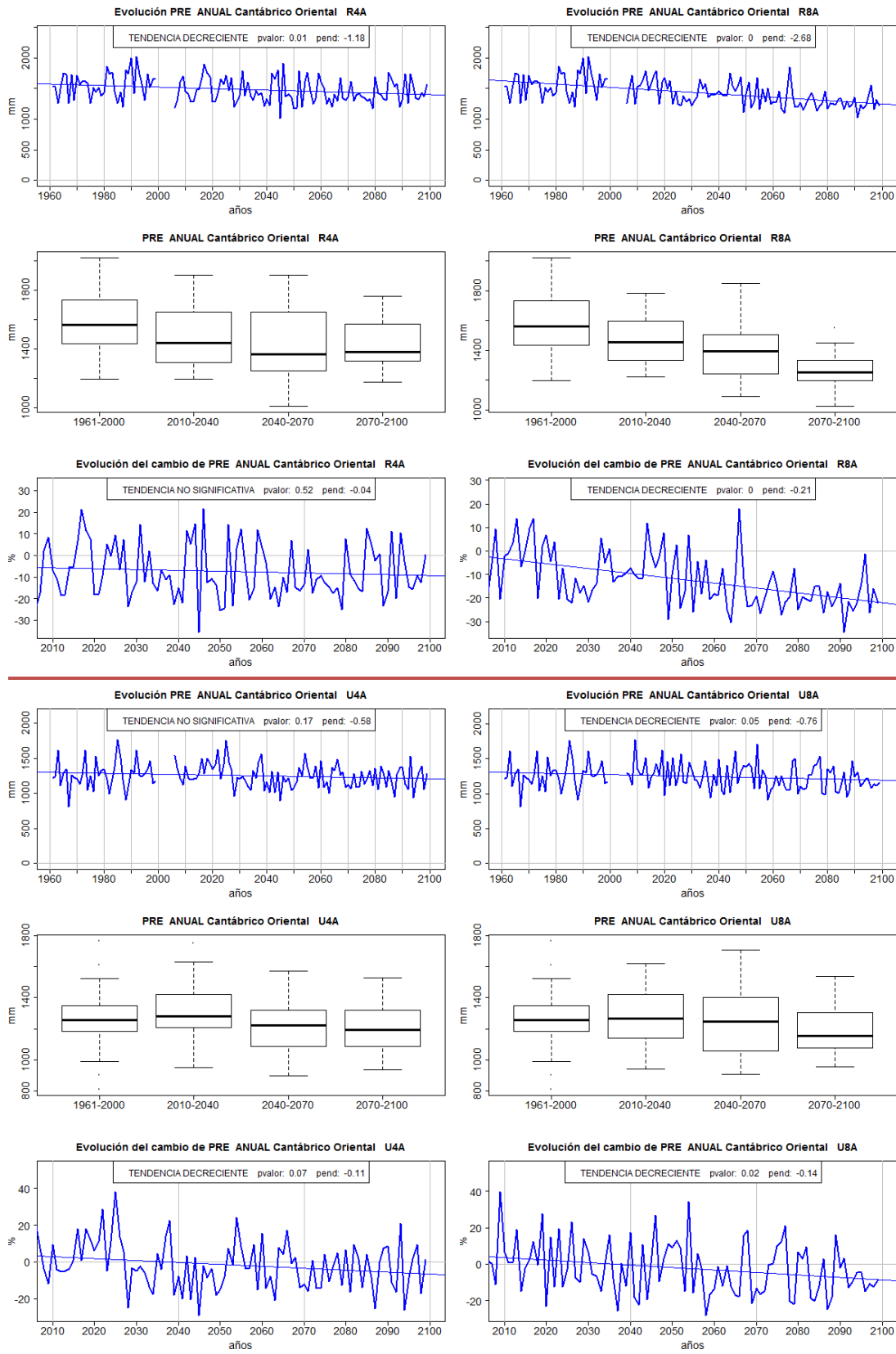


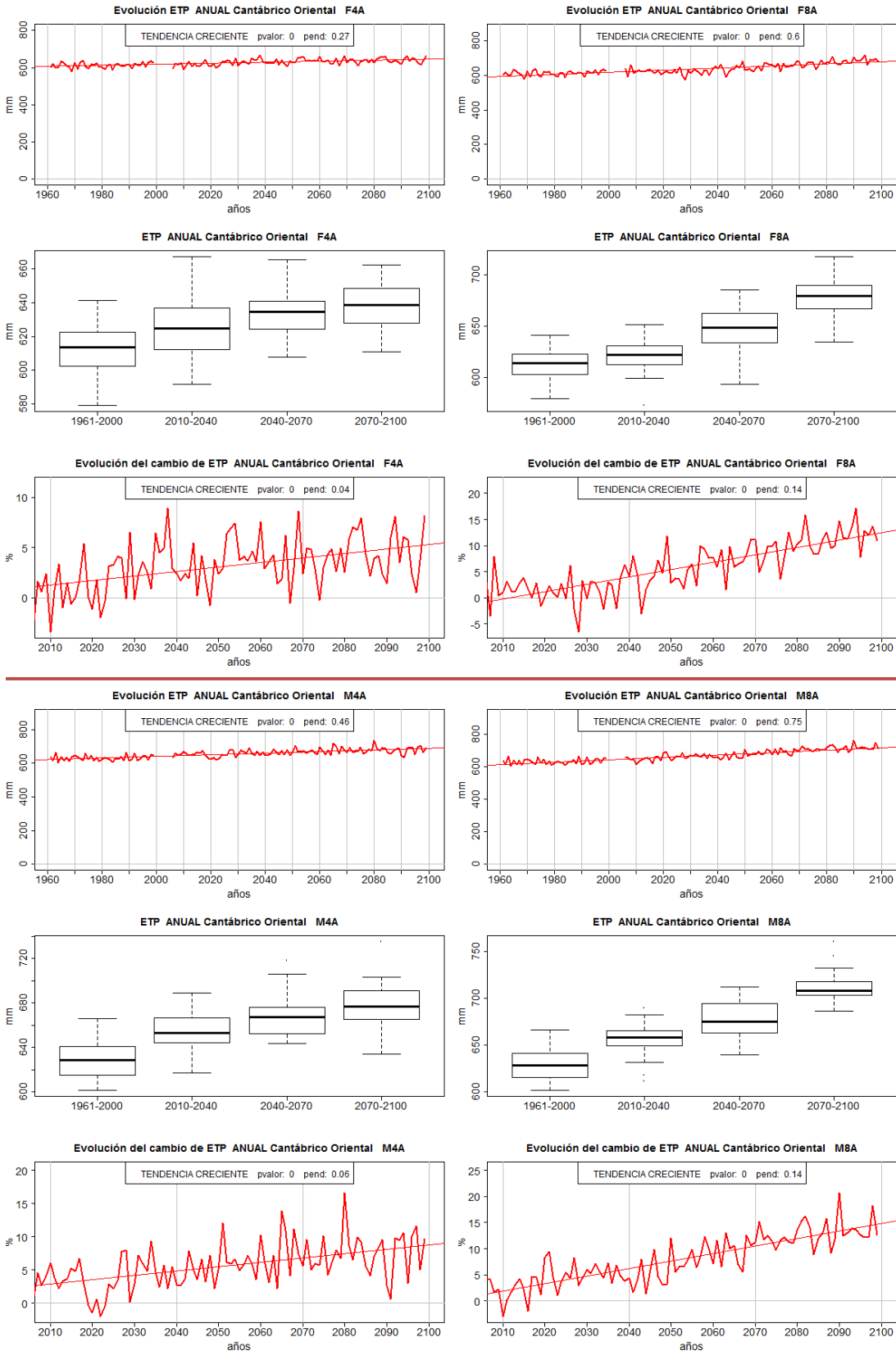


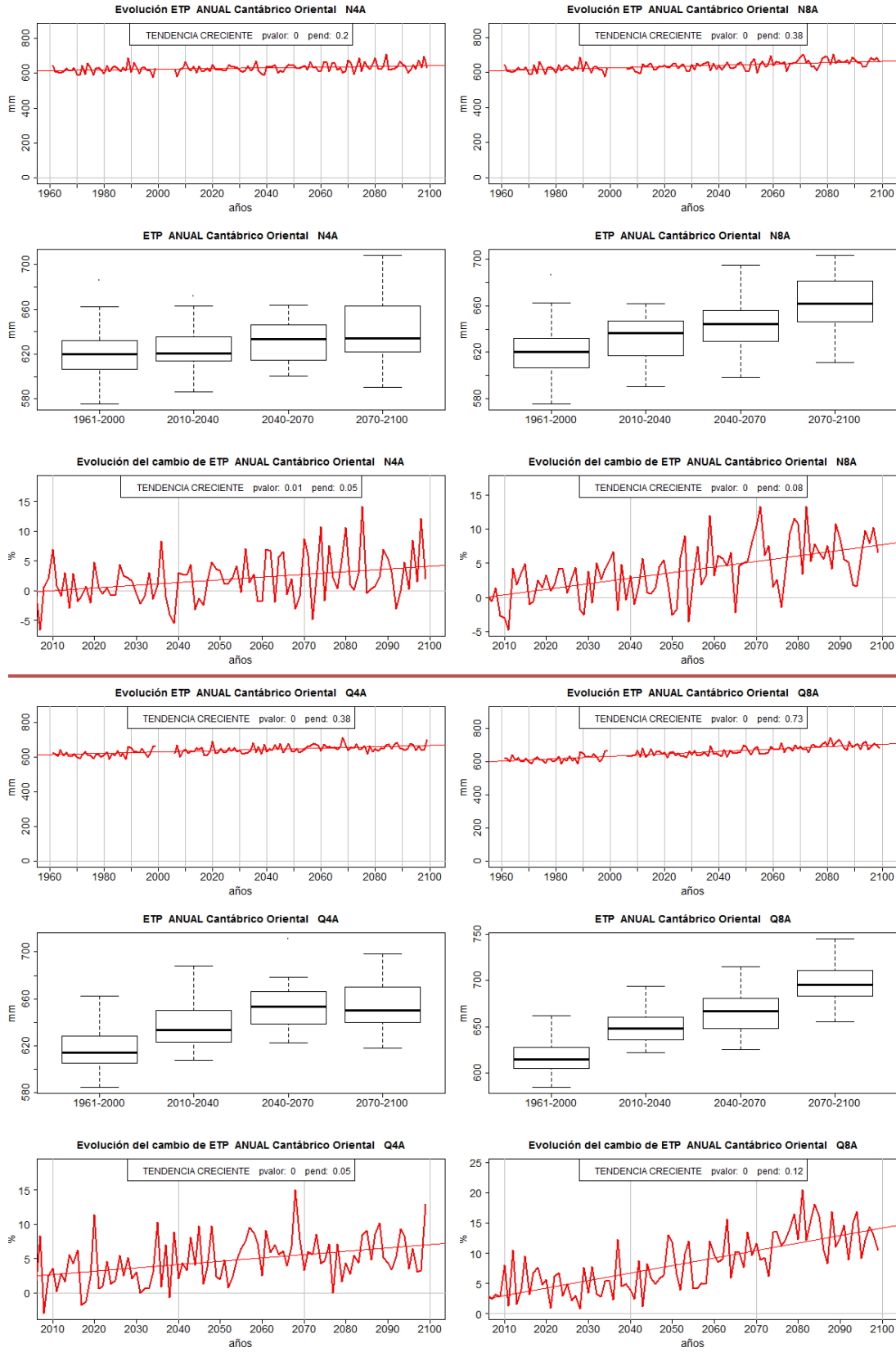
5 CANTÁBRICO ORIENTAL





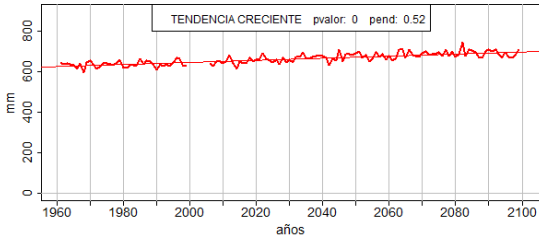




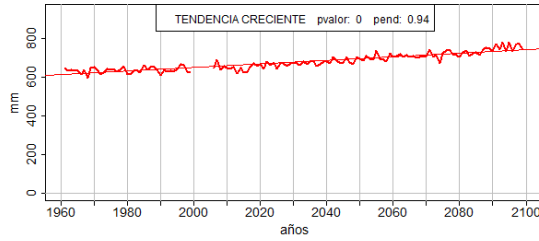




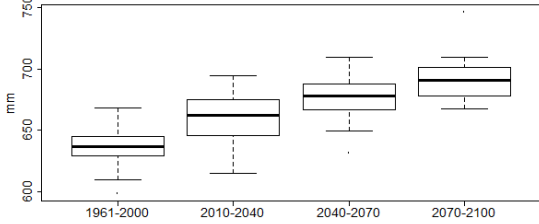
Evolución ETP ANUAL Cantábrico Oriental R4A



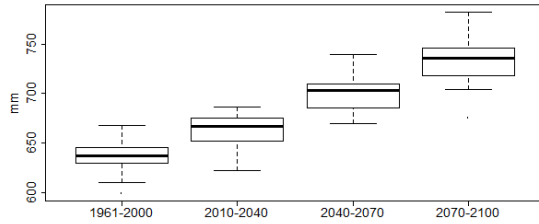
Evolución ETP ANUAL Cantábrico Oriental R8A



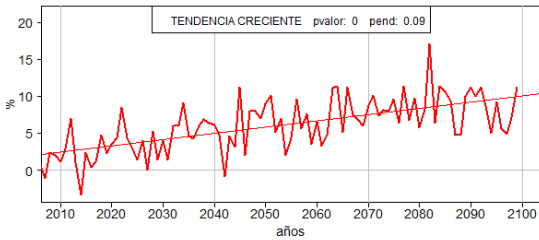
ETP ANUAL Cantábrico Oriental R4A



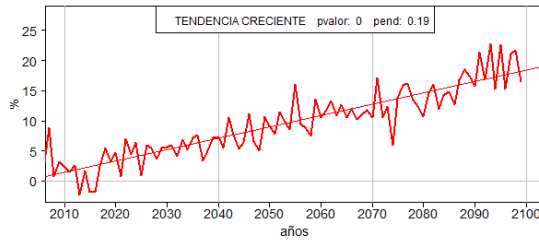
ETP ANUAL Cantábrico Oriental R8A



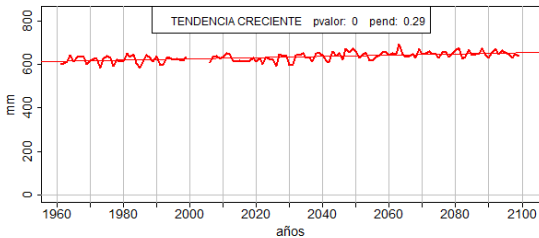
Evolución del cambio de ETP ANUAL Cantábrico Oriental R4A



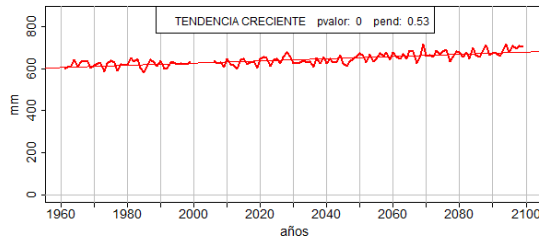
Evolución del cambio de ETP ANUAL Cantábrico Oriental R8A



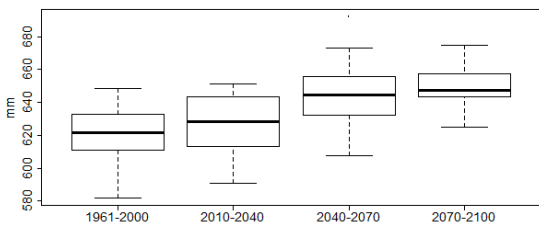
Evolución ETP ANUAL Cantábrico Oriental U4A



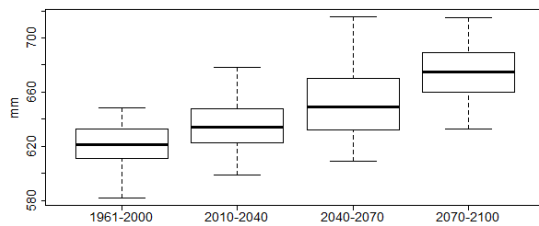
Evolución ETP ANUAL Cantábrico Oriental U8A



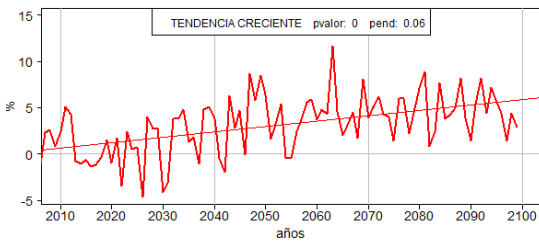
ETP ANUAL Cantábrico Oriental U4A



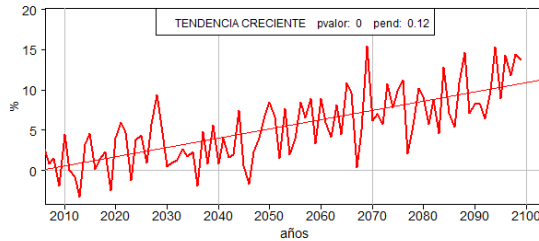
ETP ANUAL Cantábrico Oriental U8A

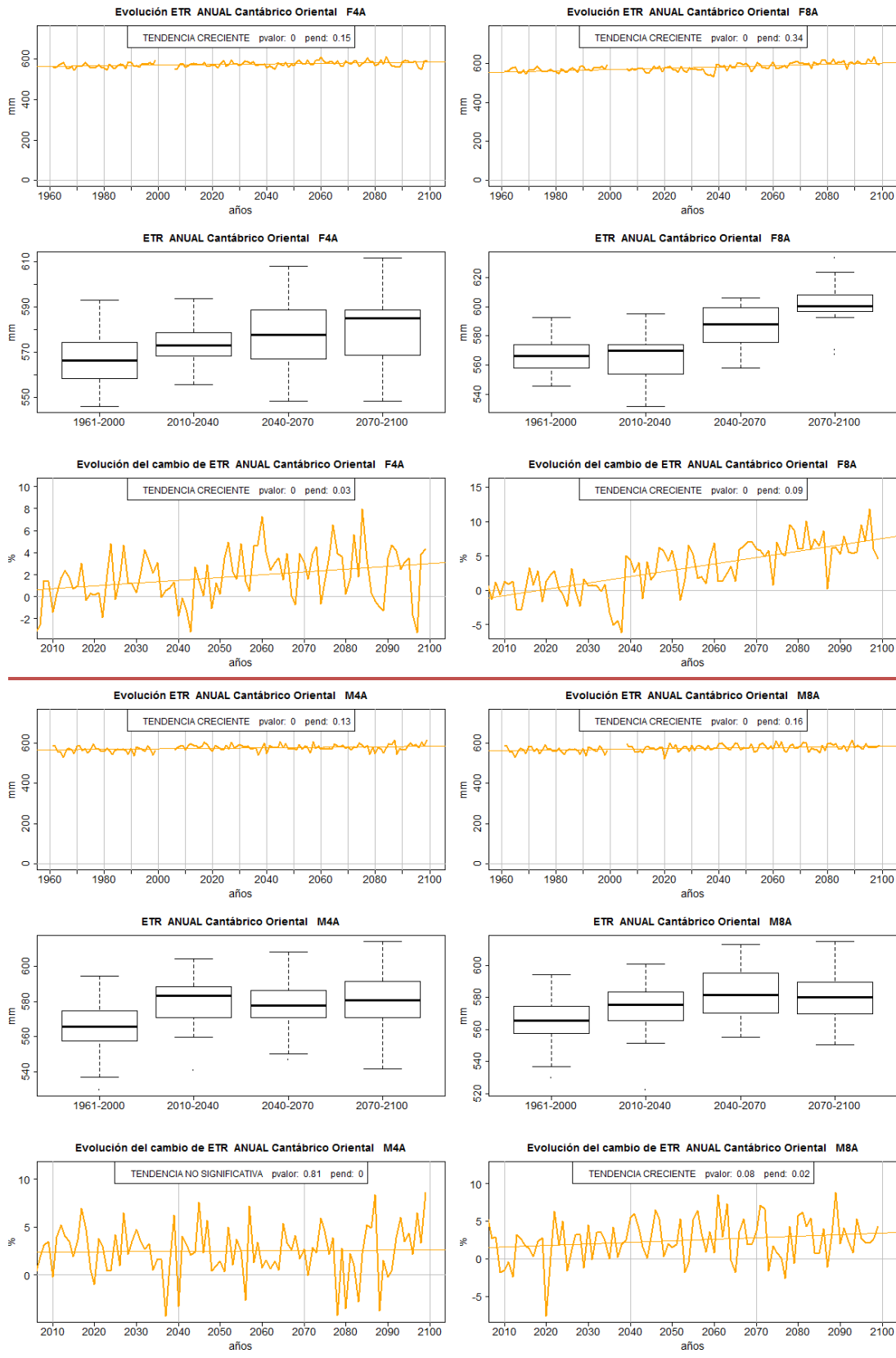


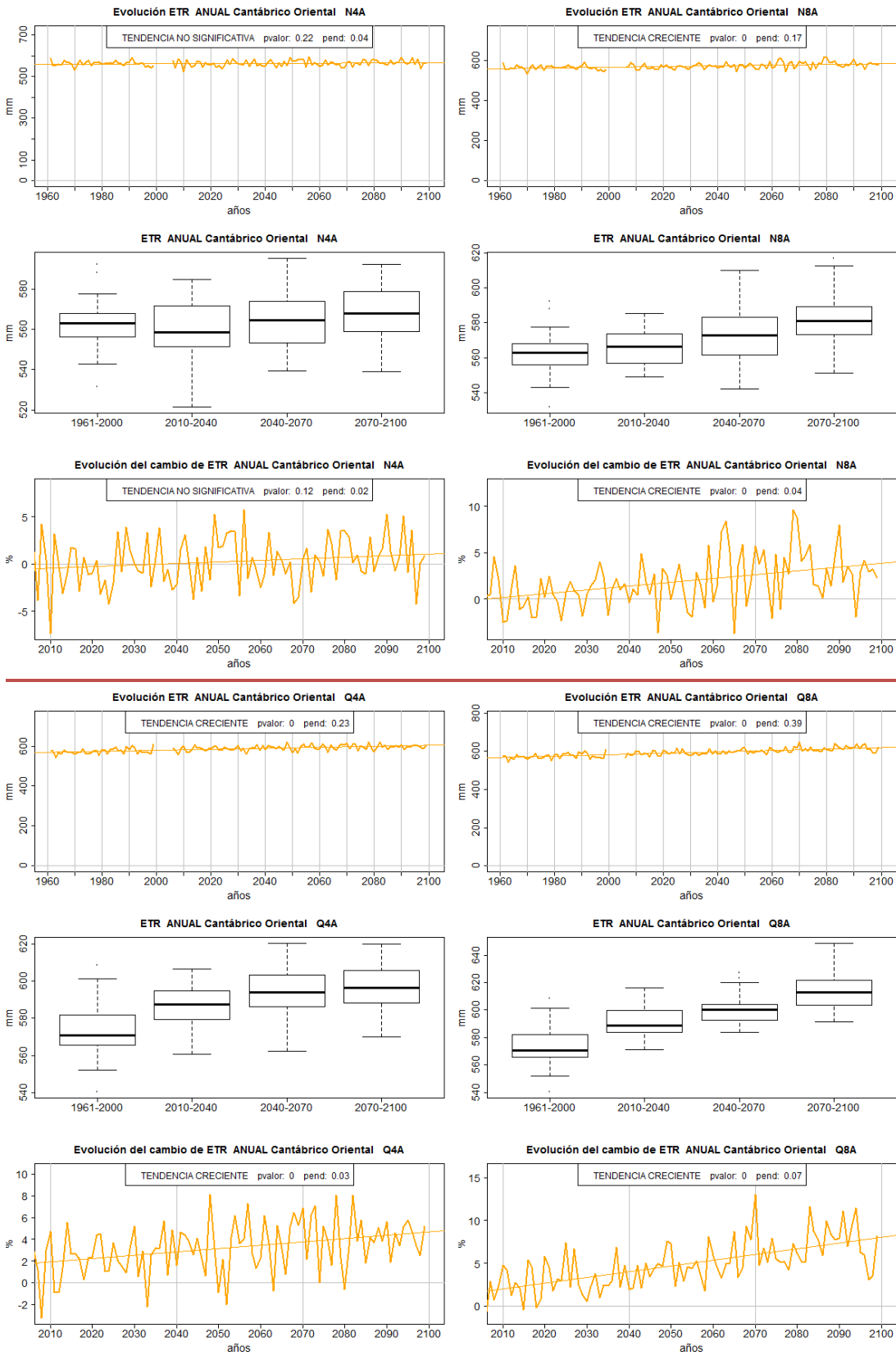
Evolución del cambio de ETP ANUAL Cantábrico Oriental U4A

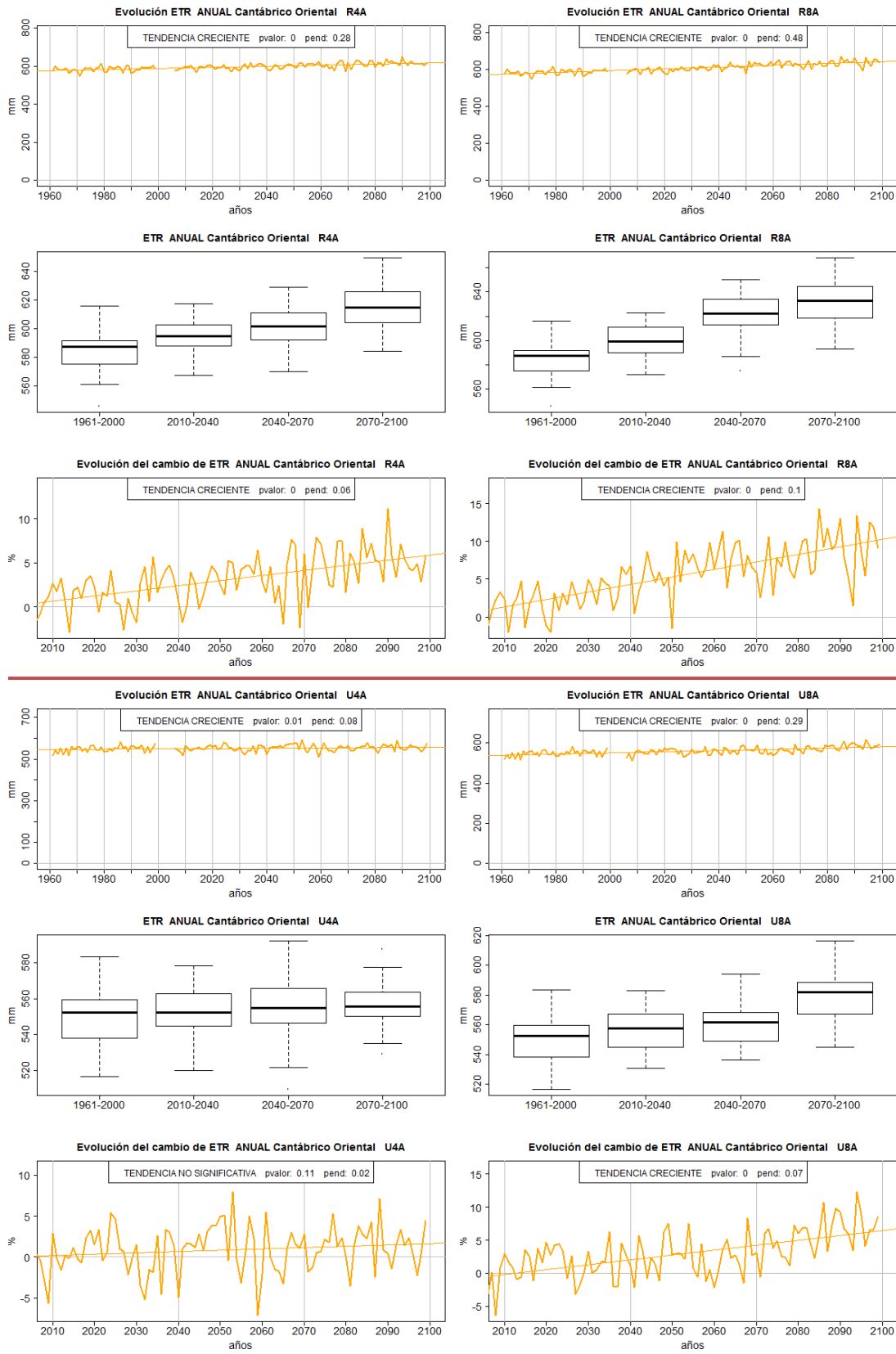


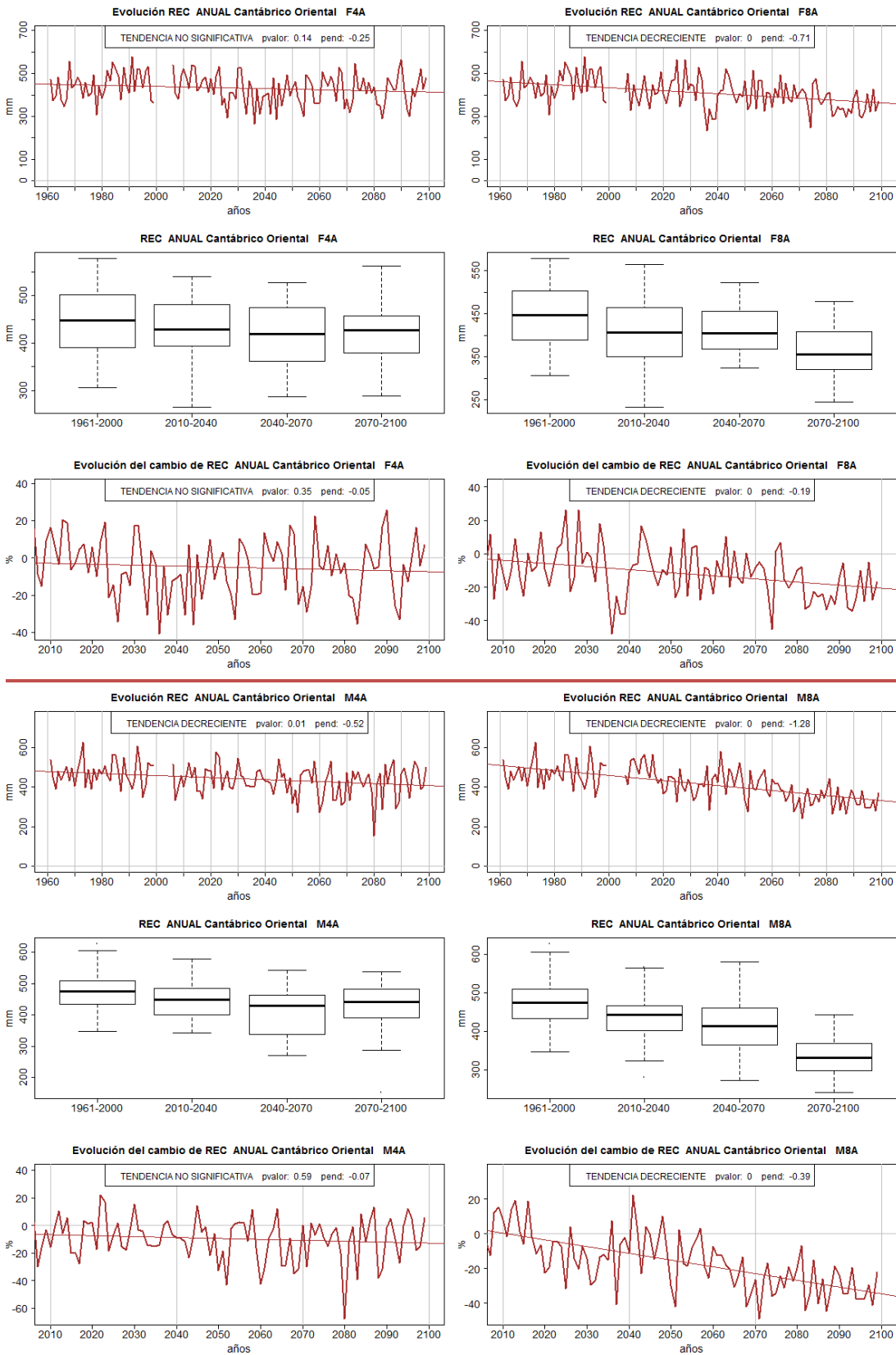
Evolución del cambio de ETP ANUAL Cantábrico Oriental U8A

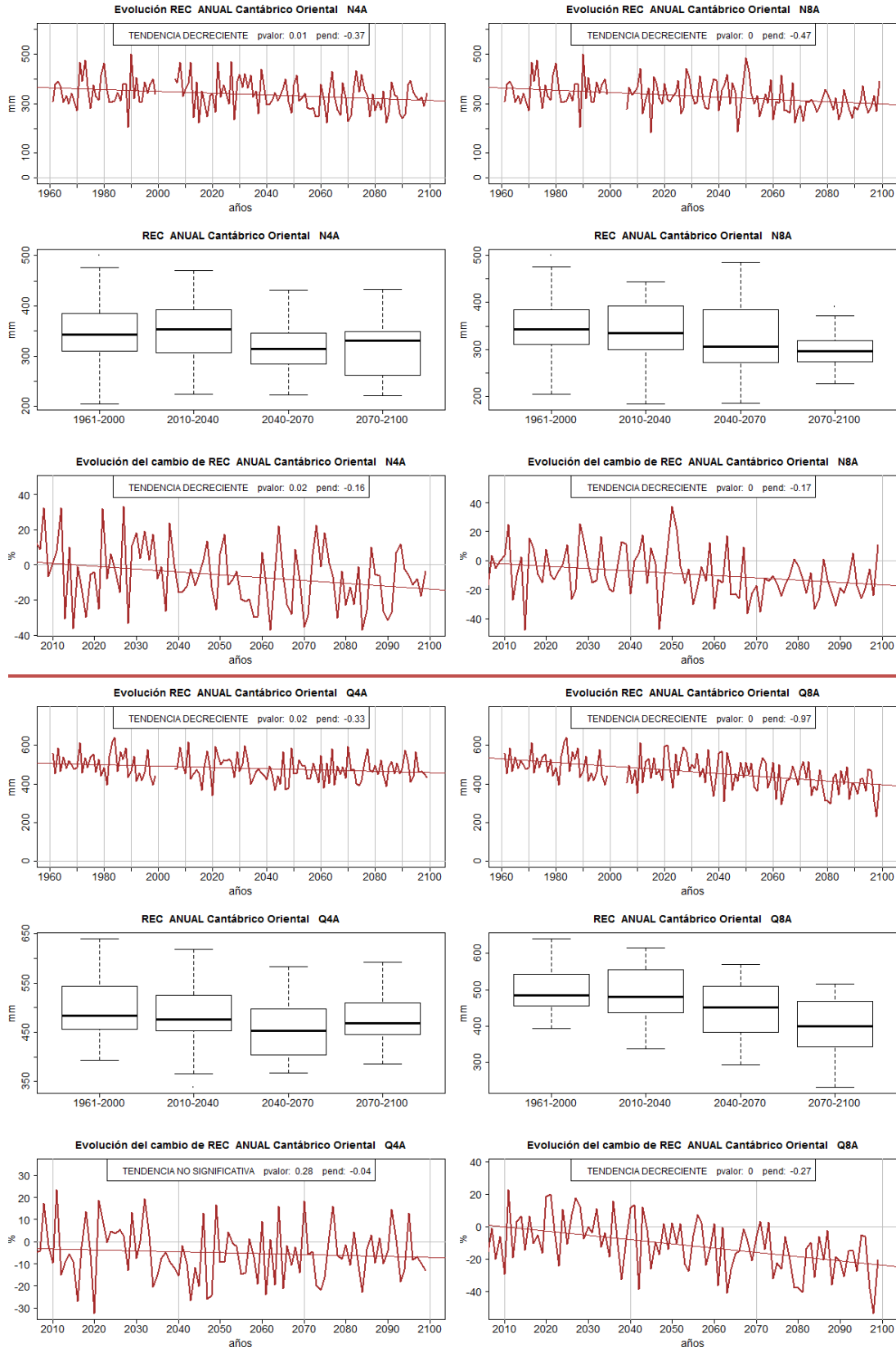


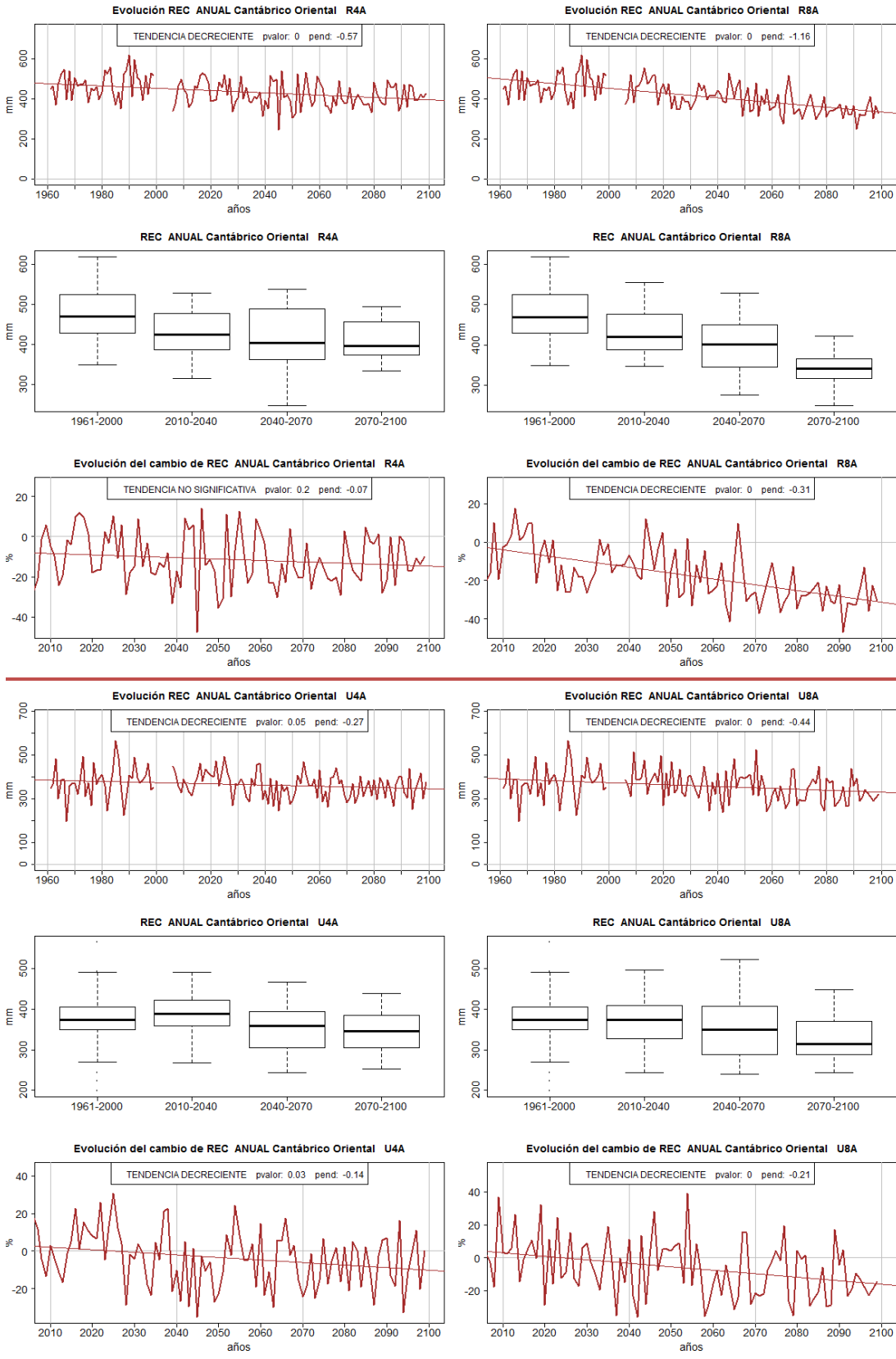


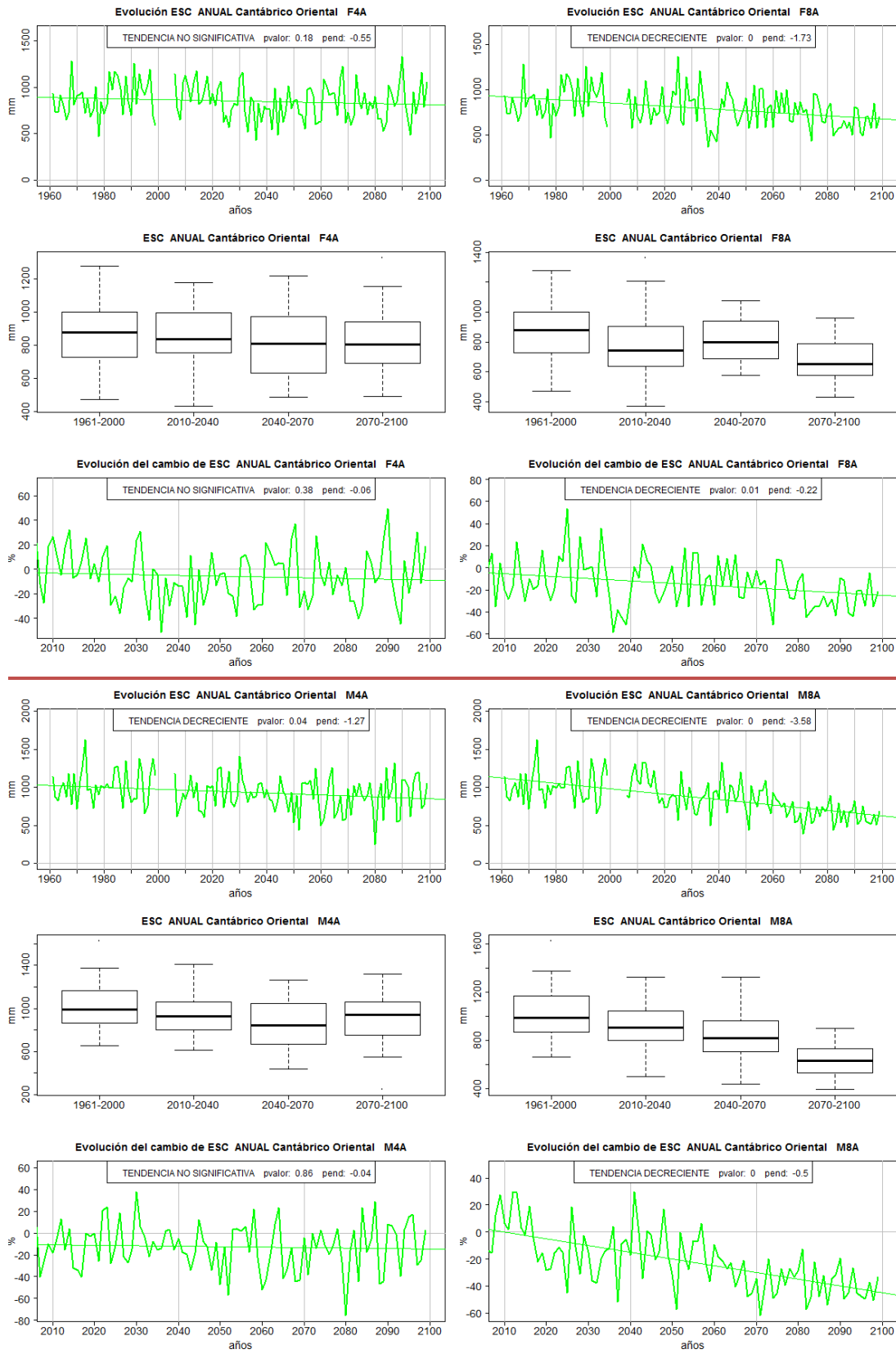


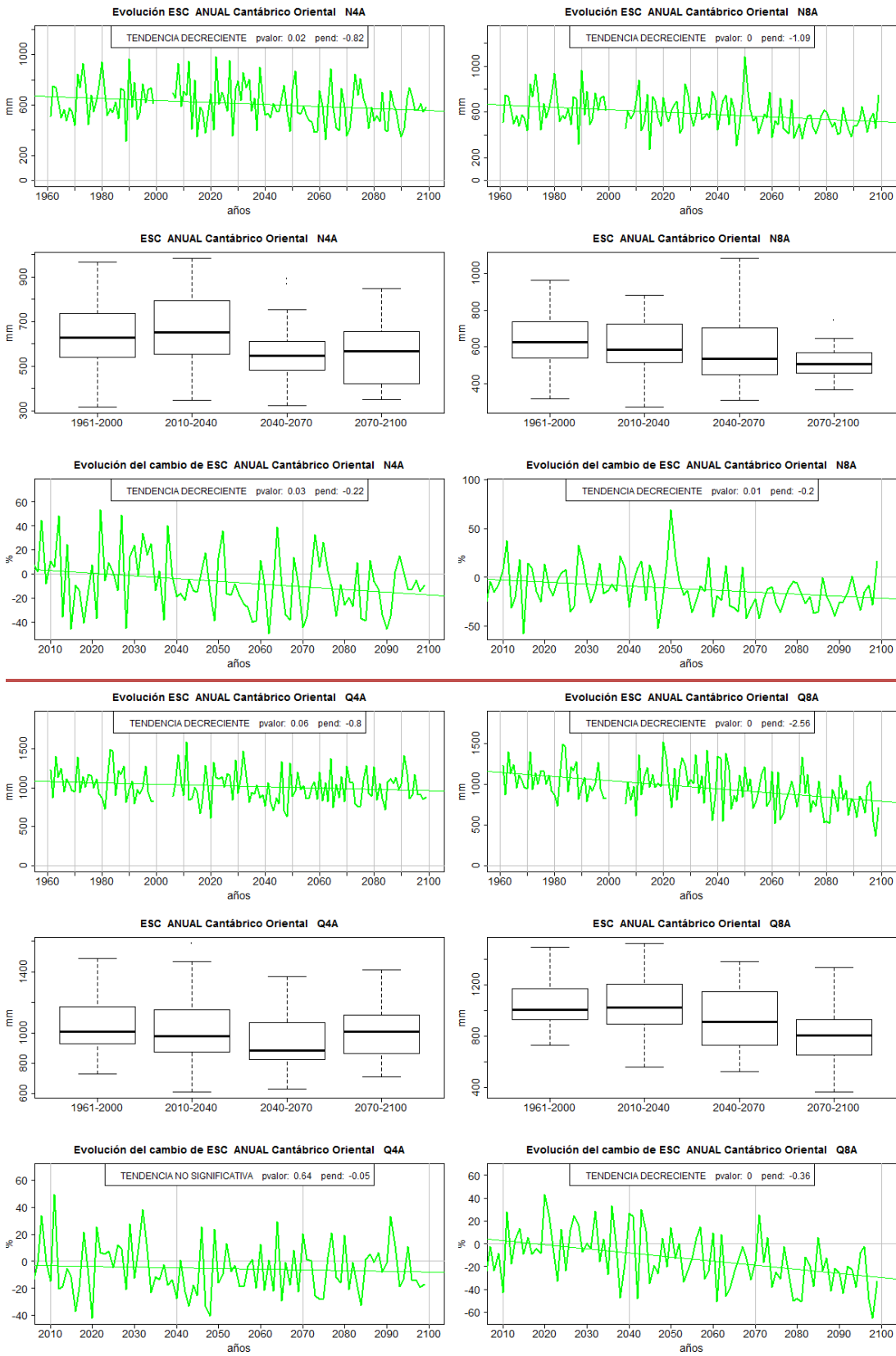


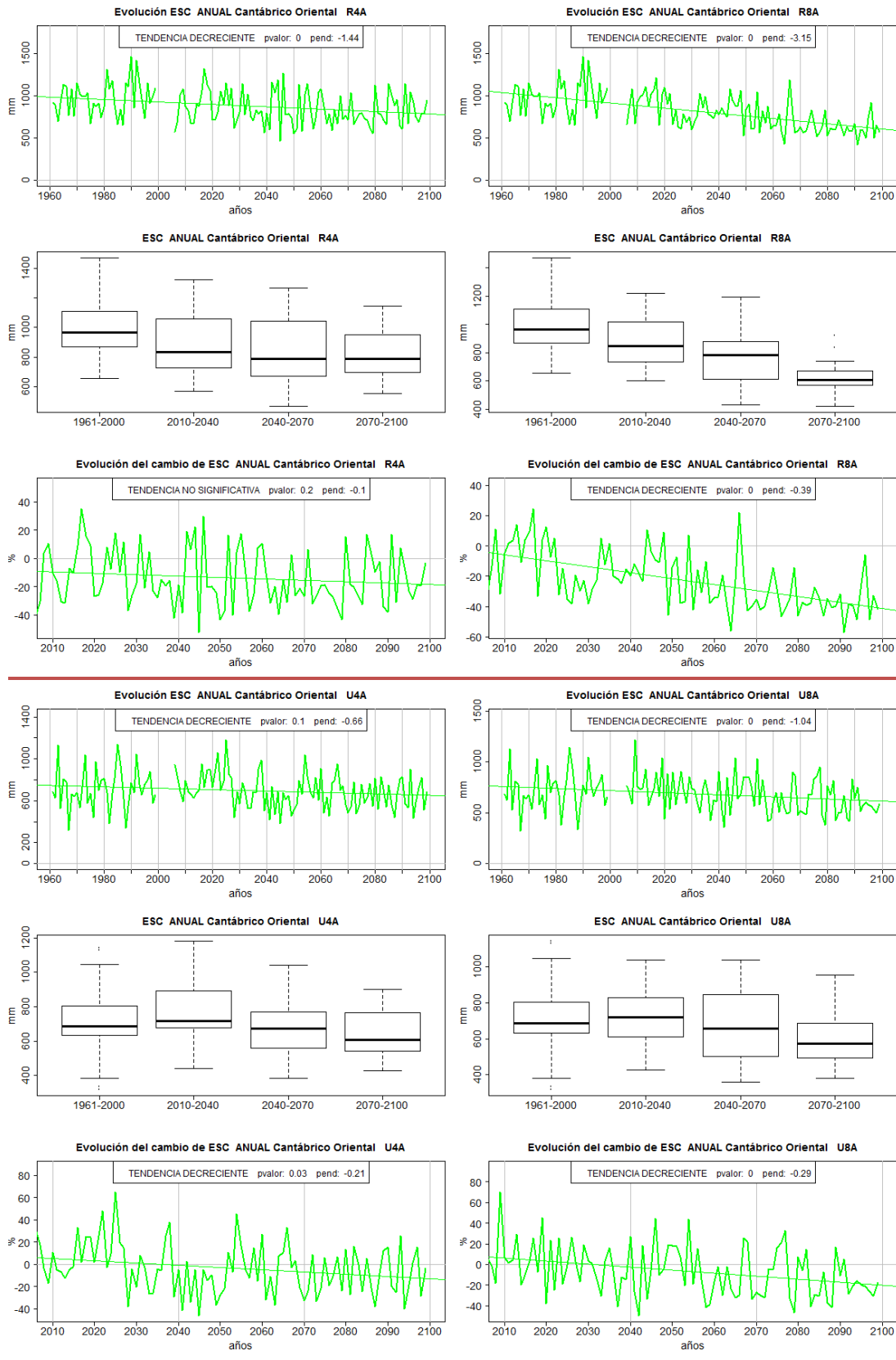






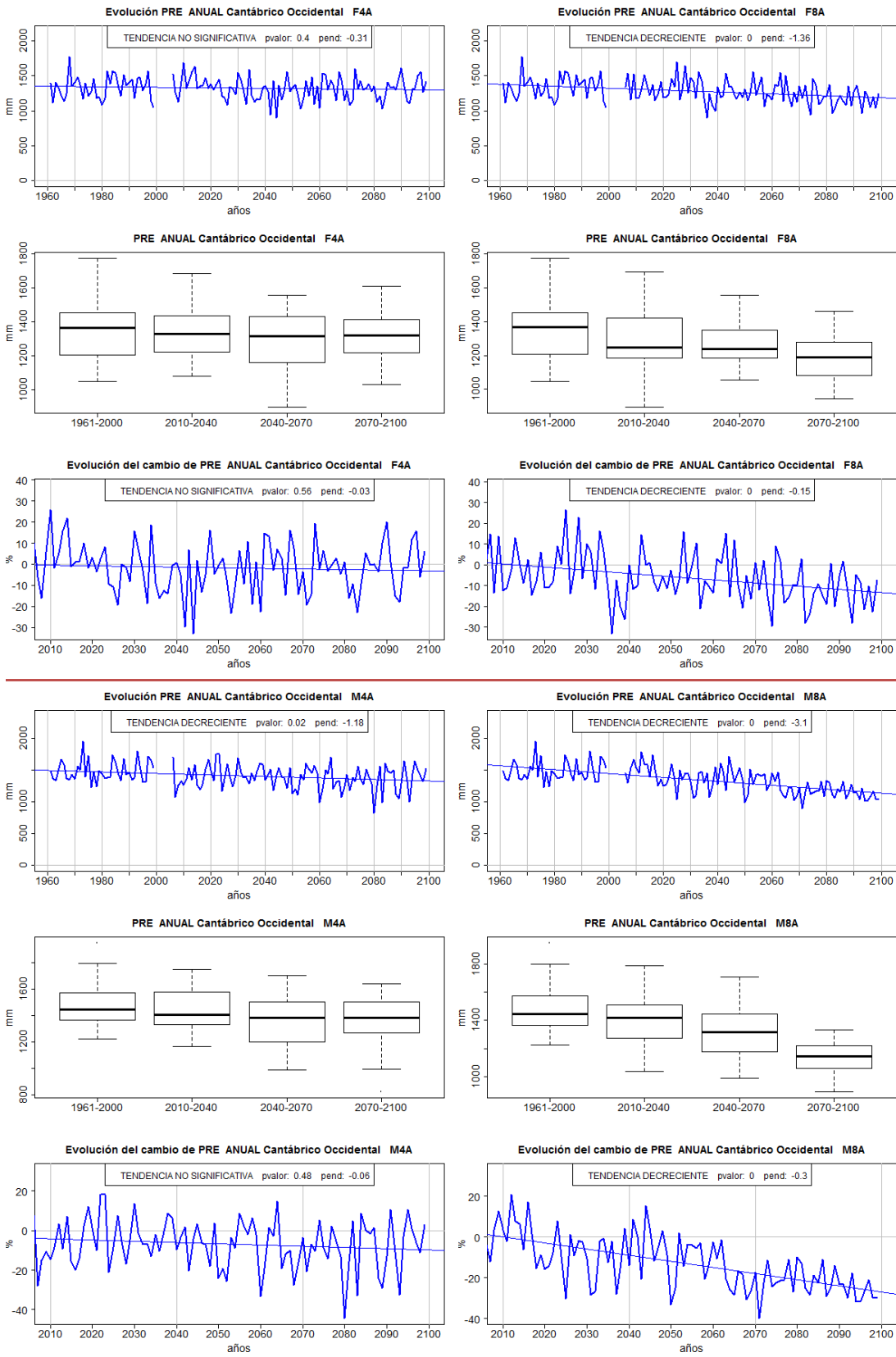


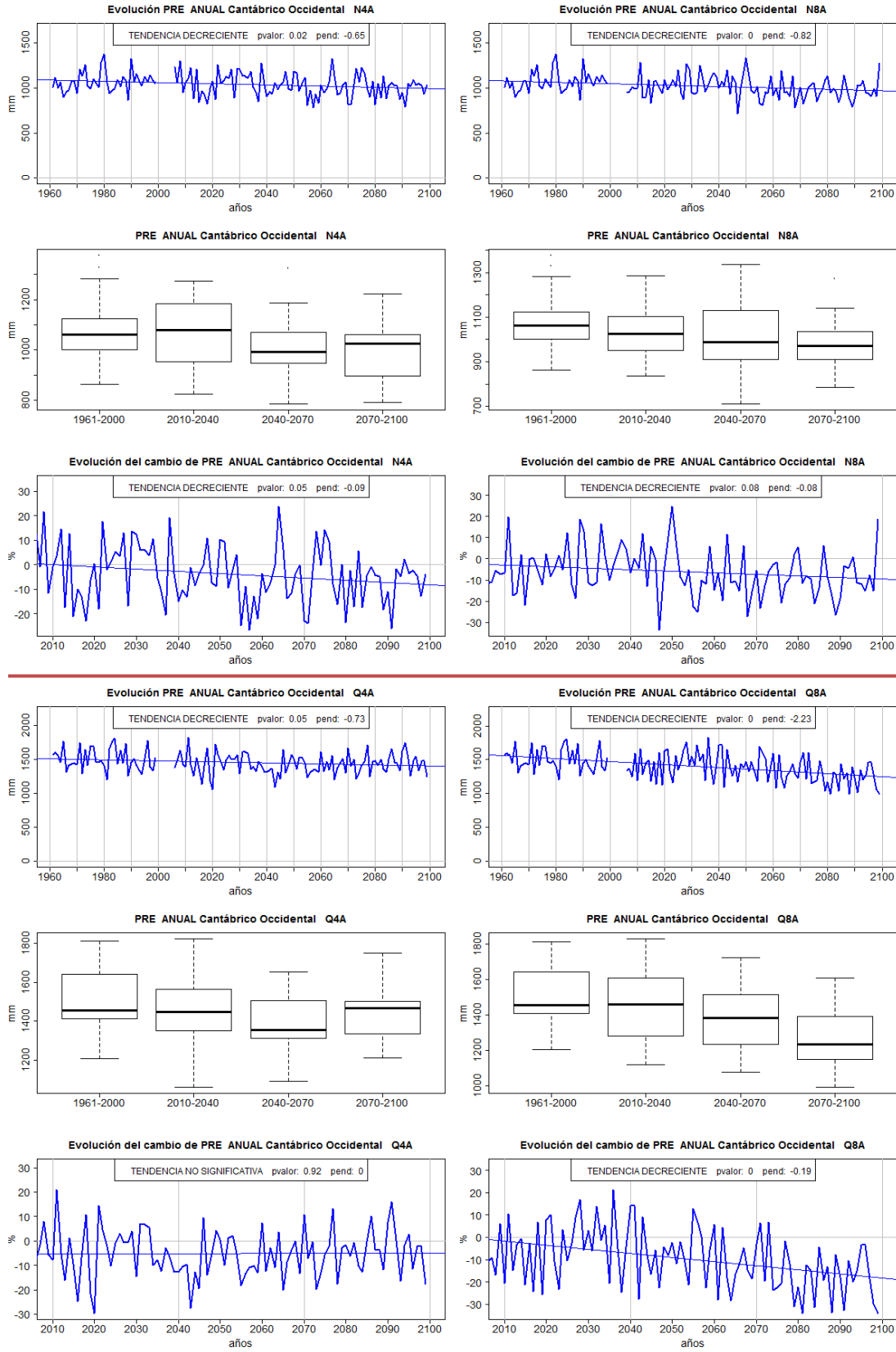


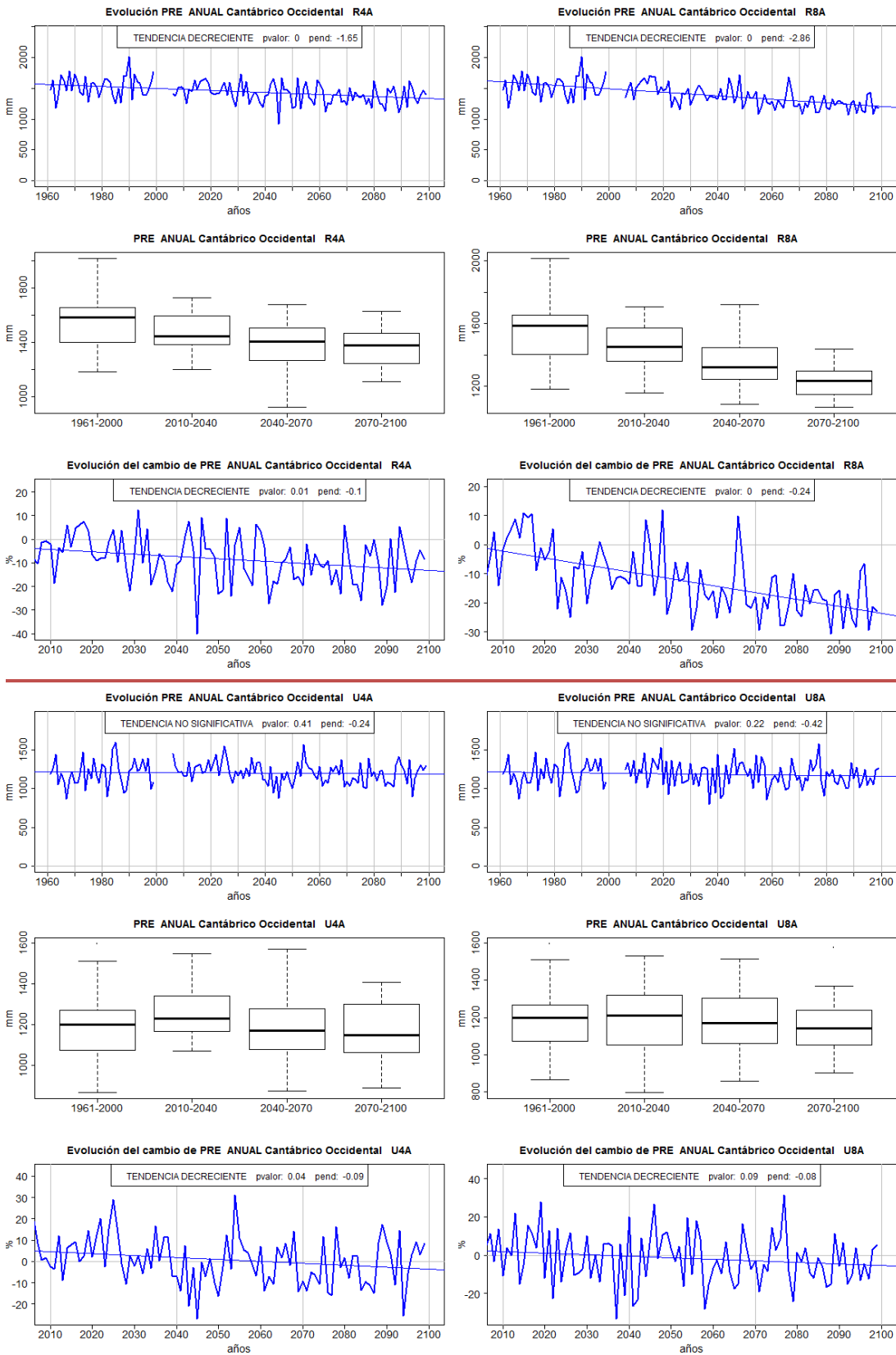


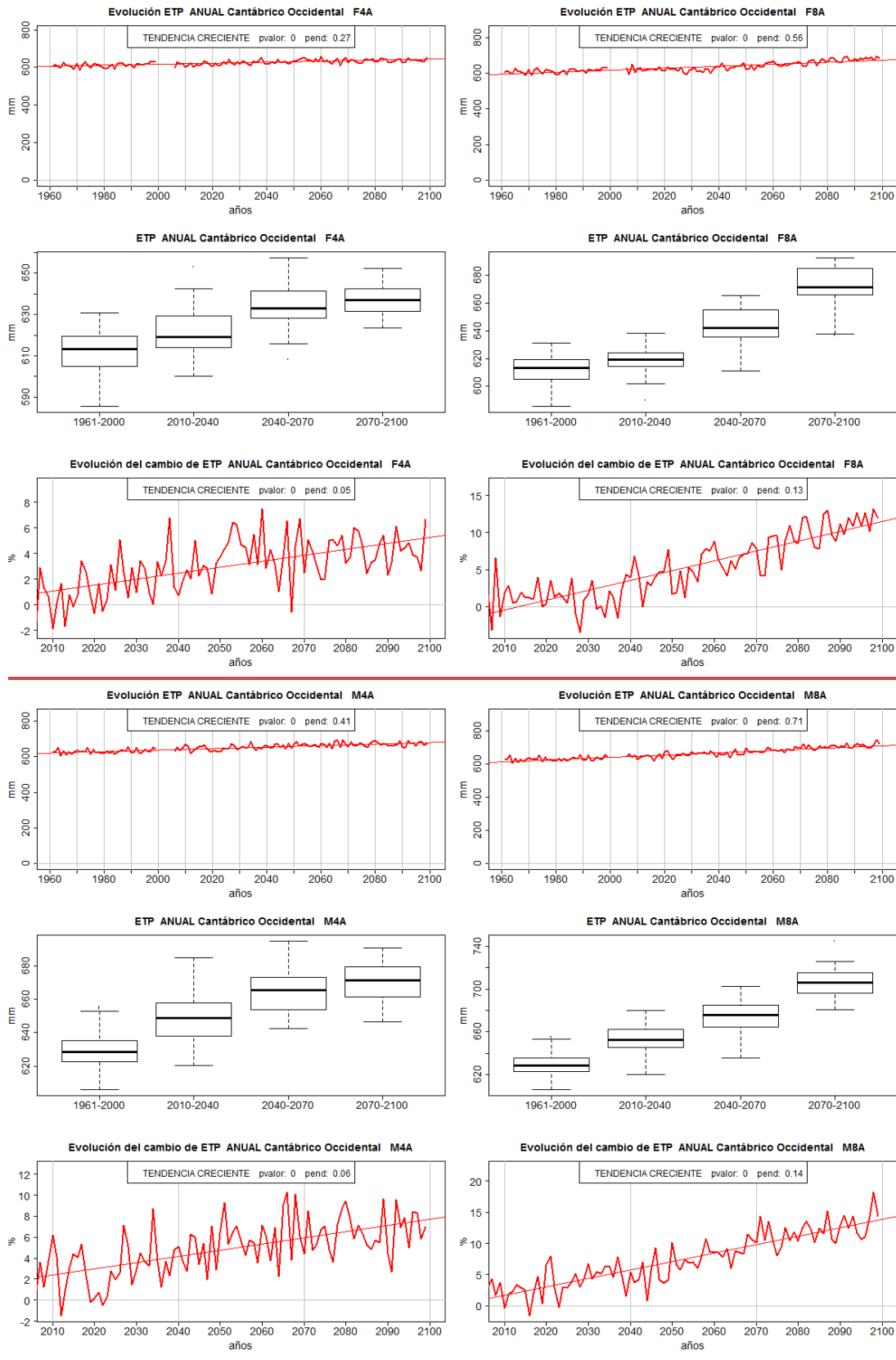


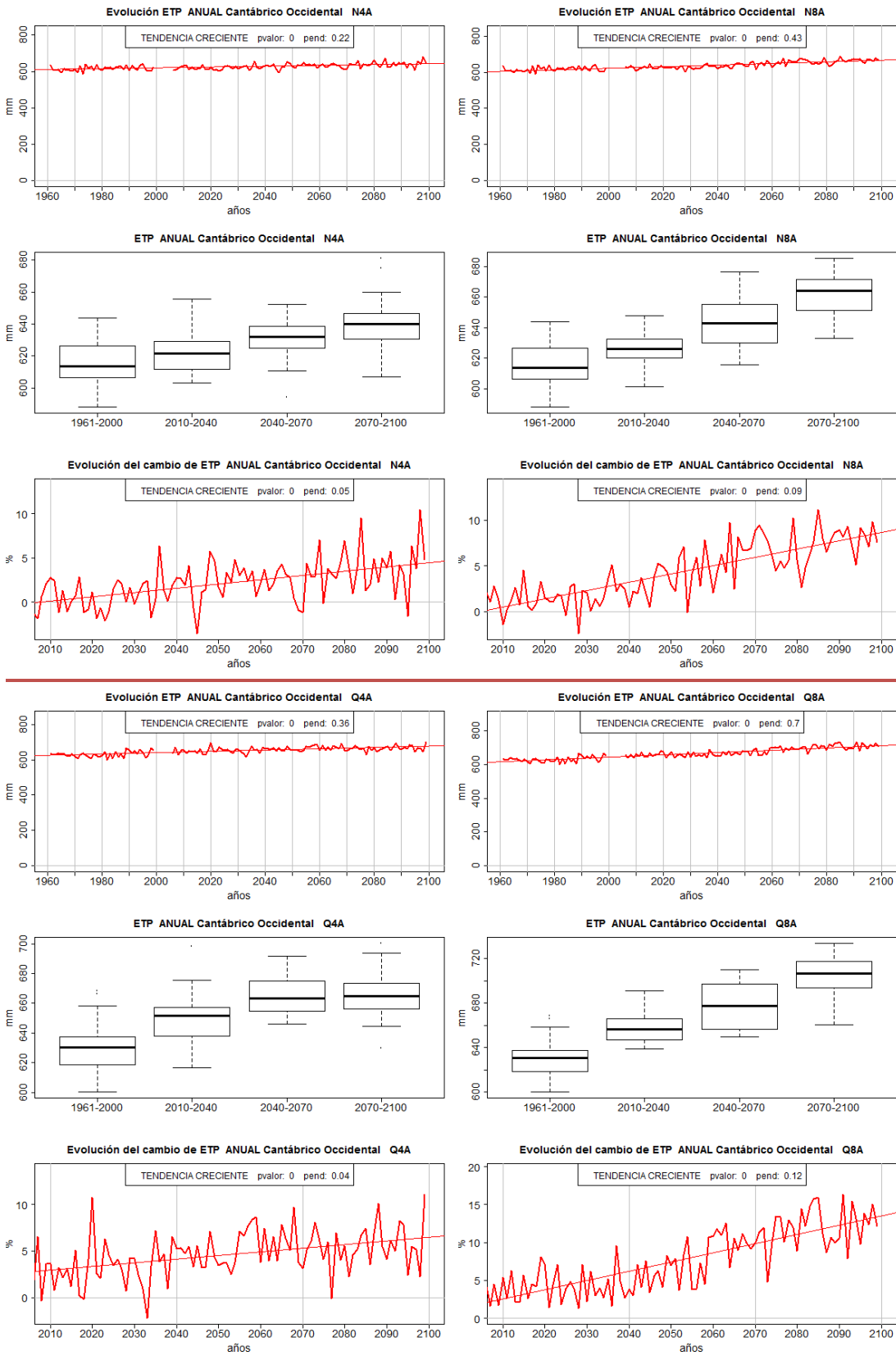
6 CANTÁBRICO OCCIDENTAL

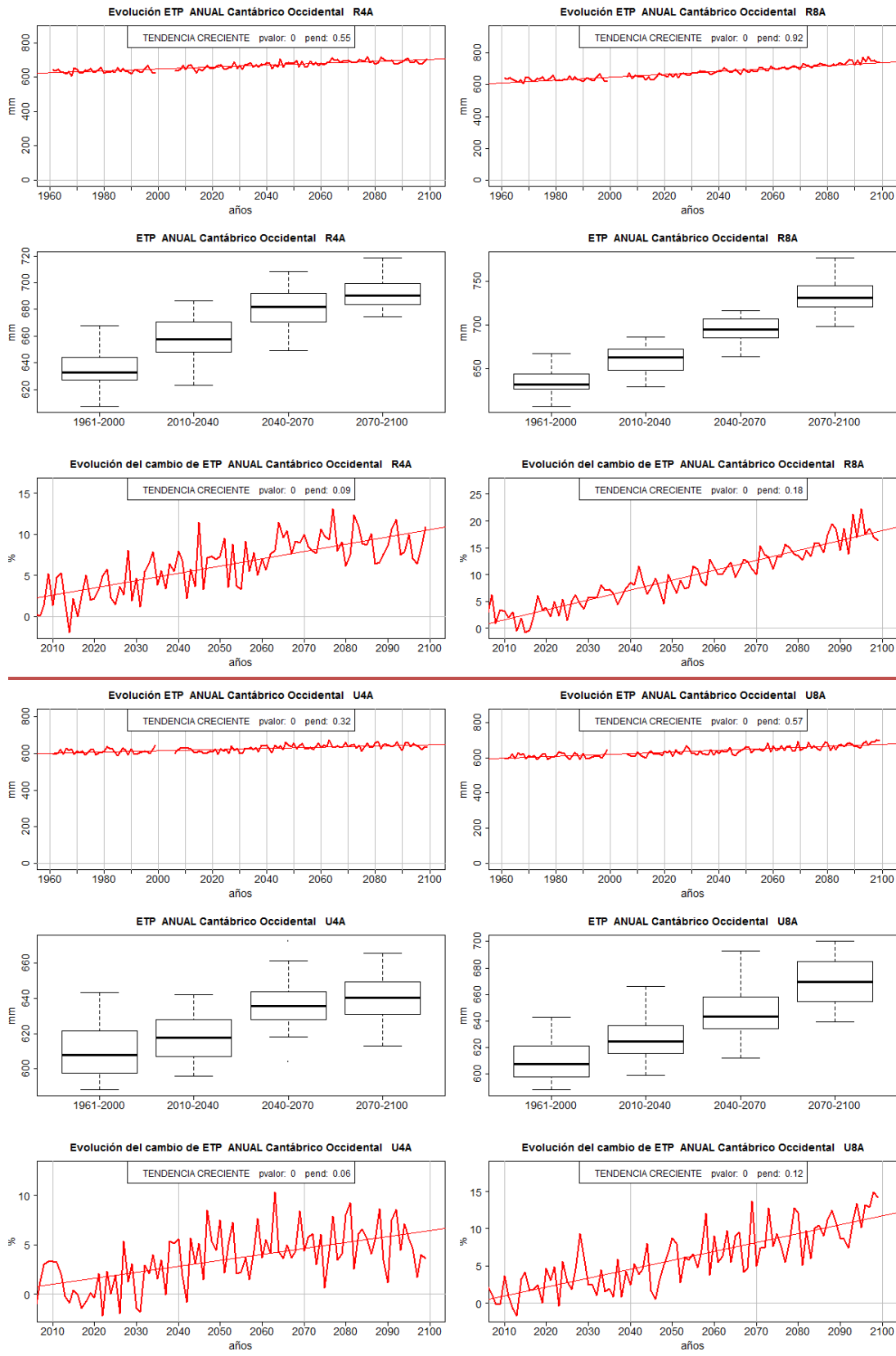


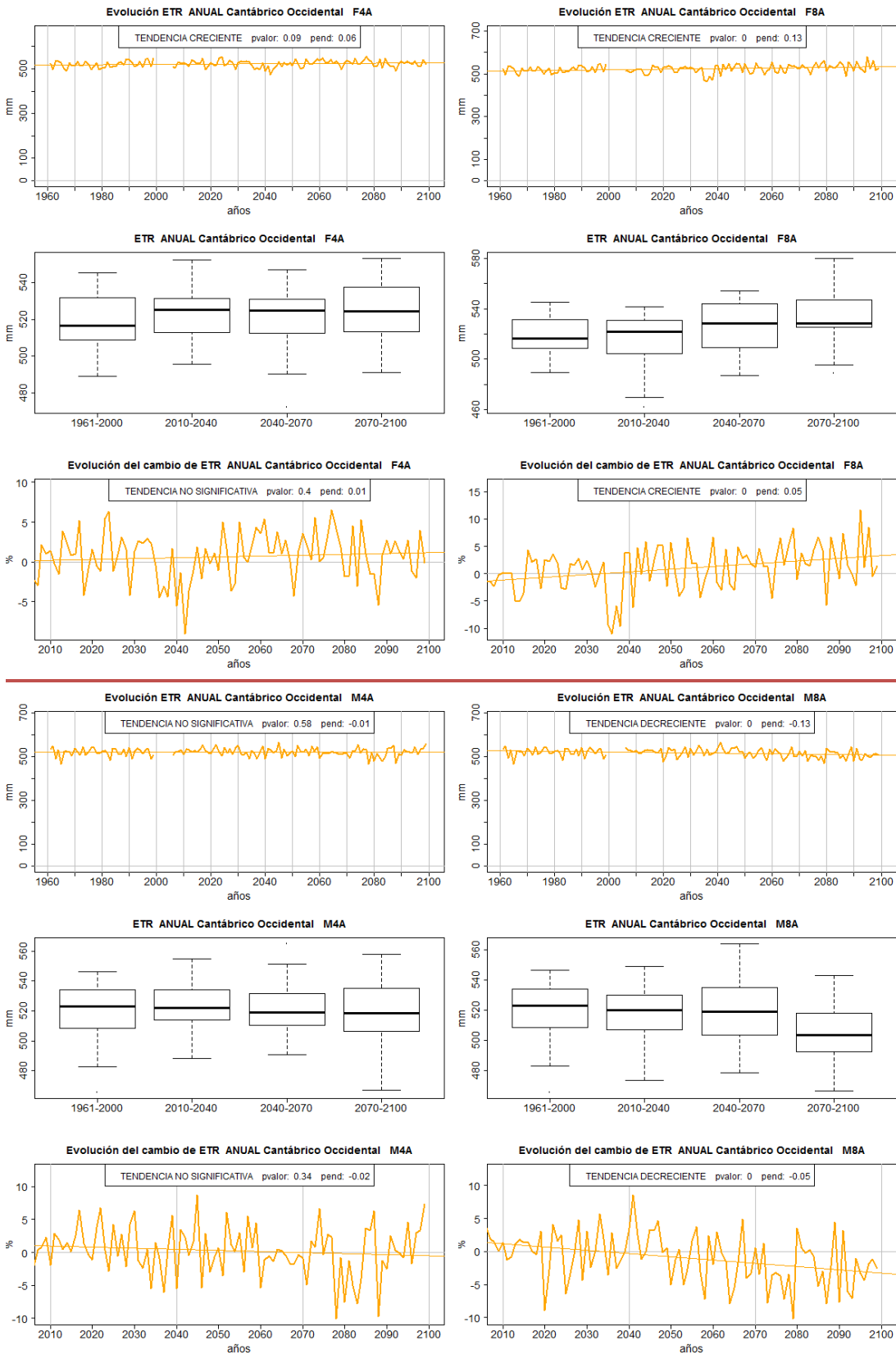


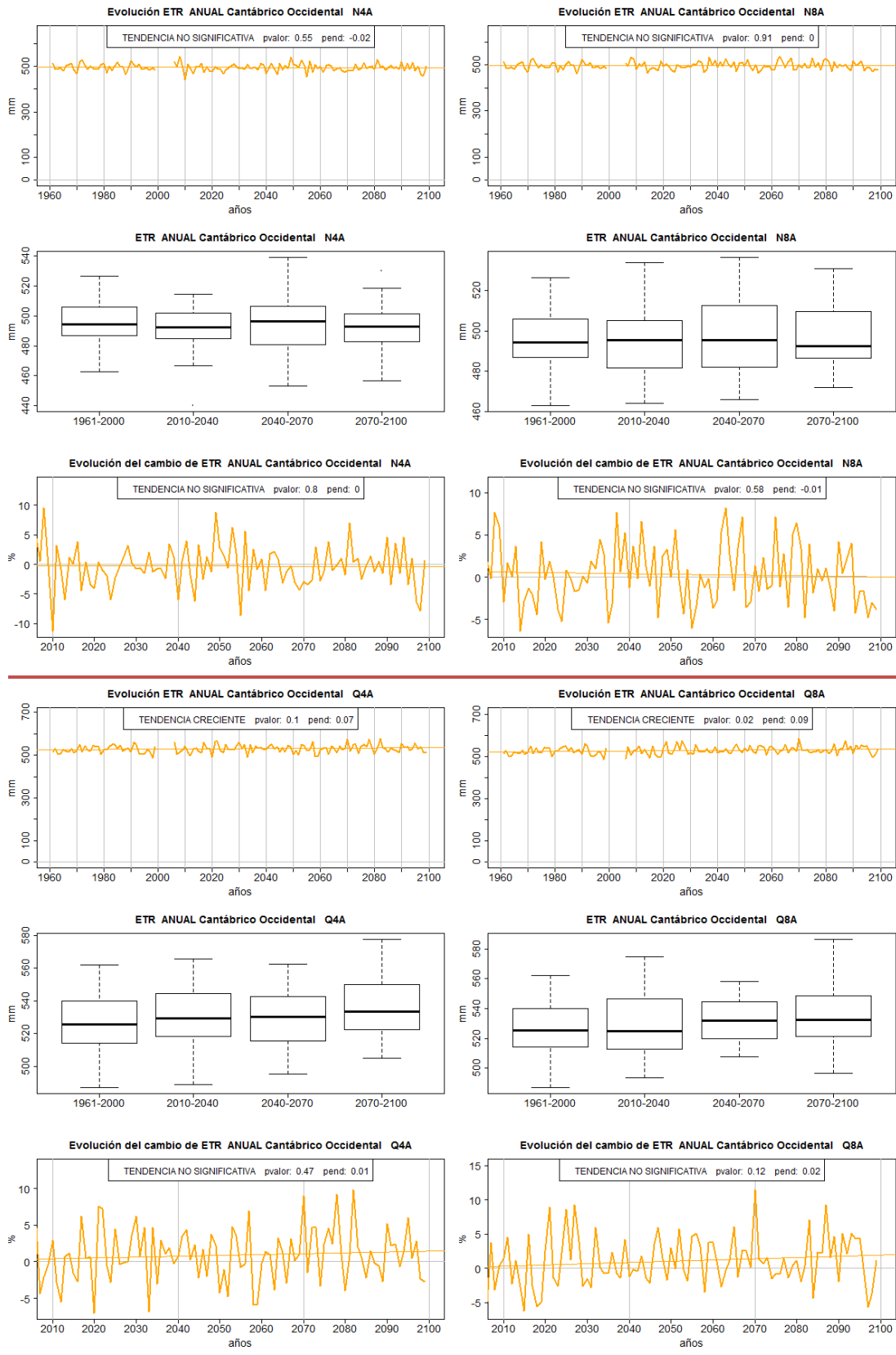


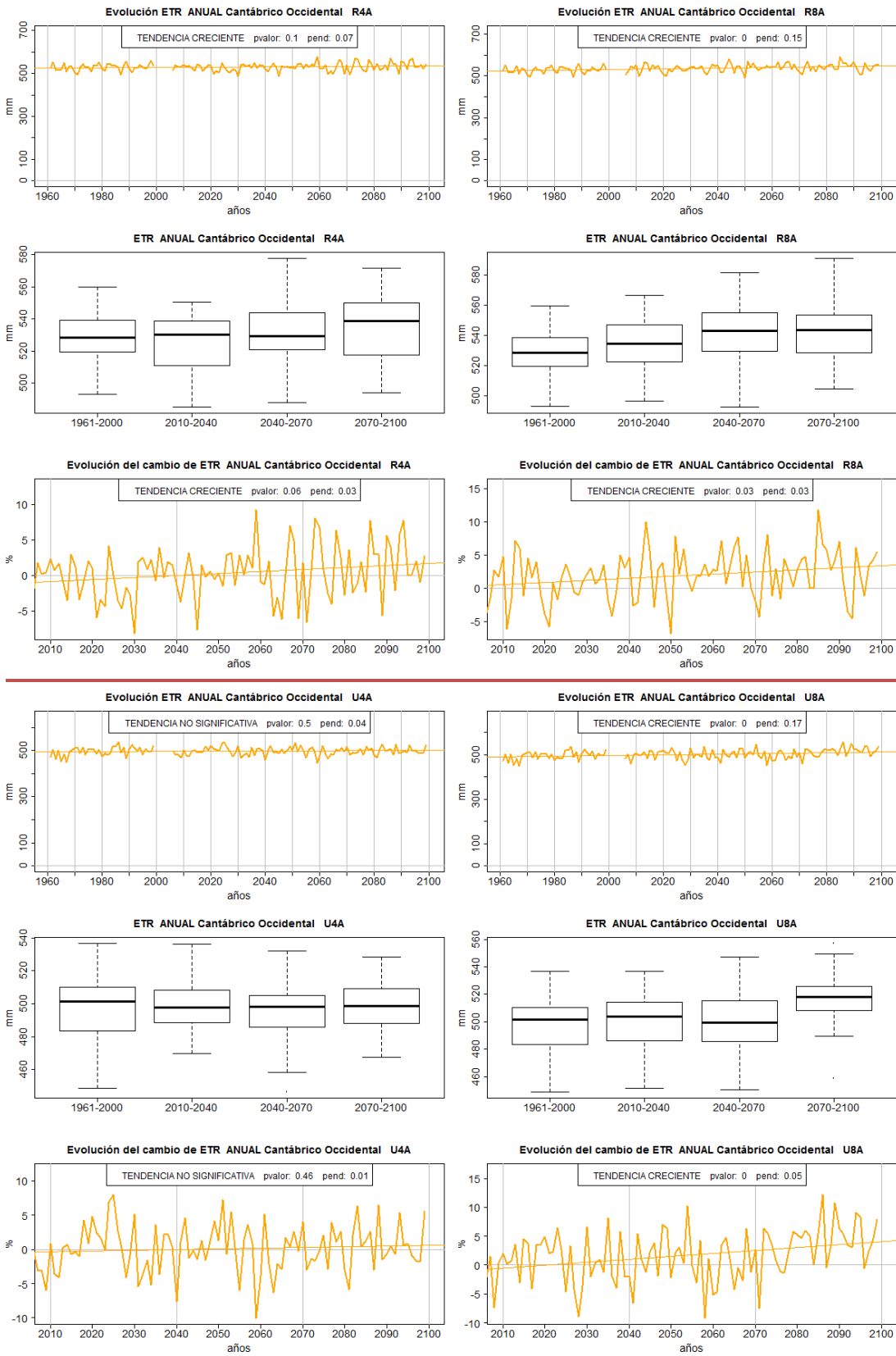


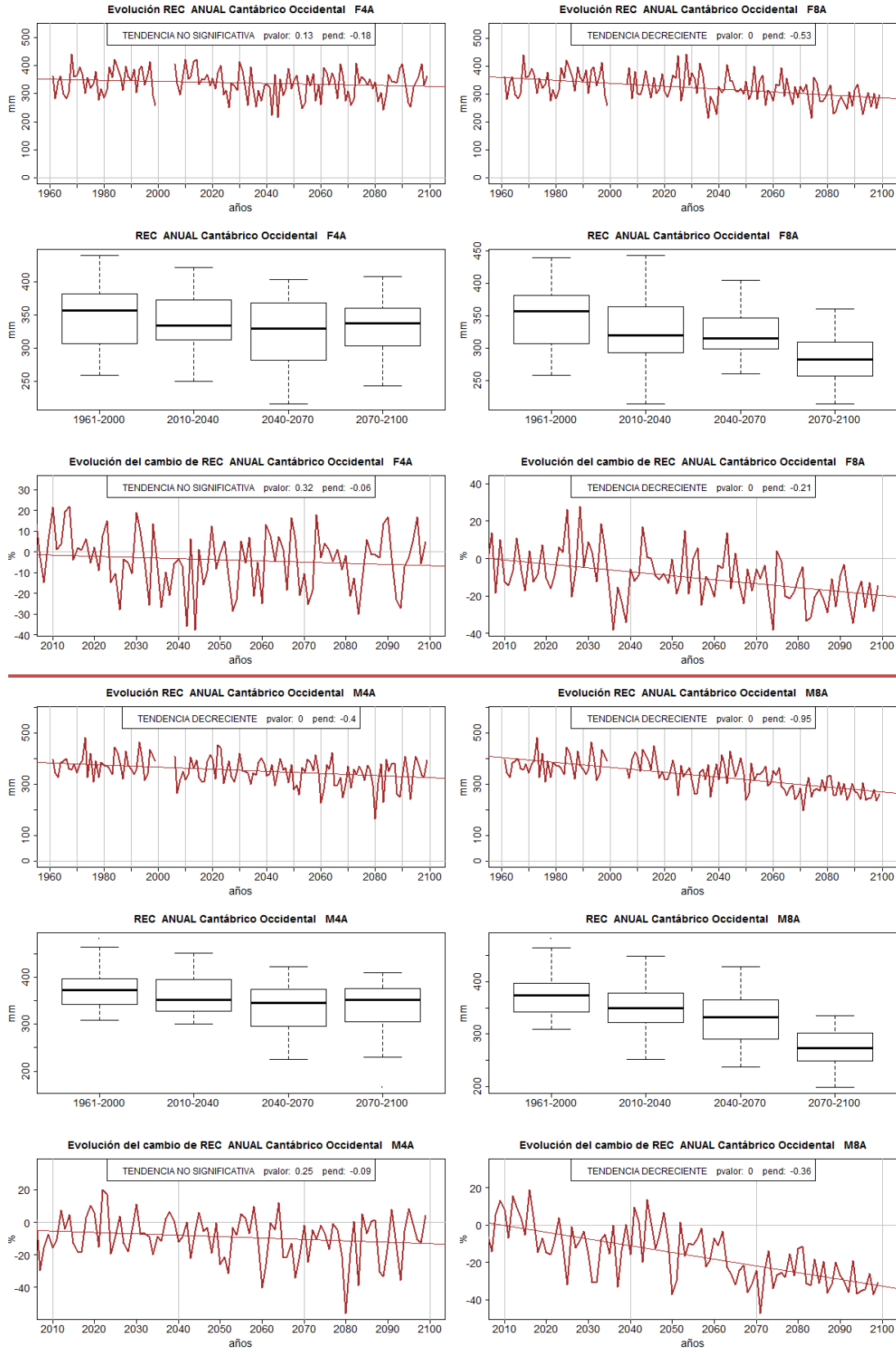


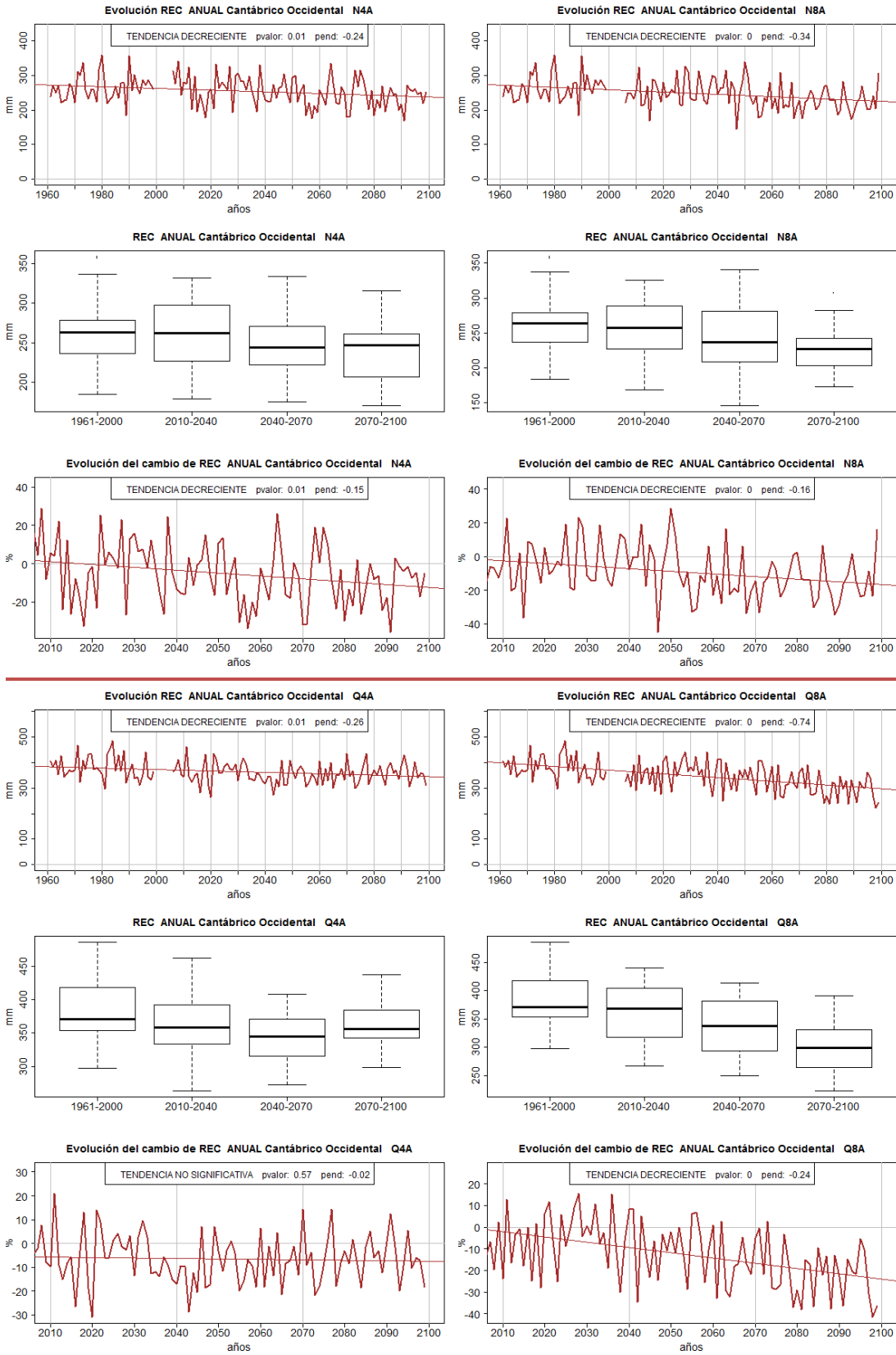


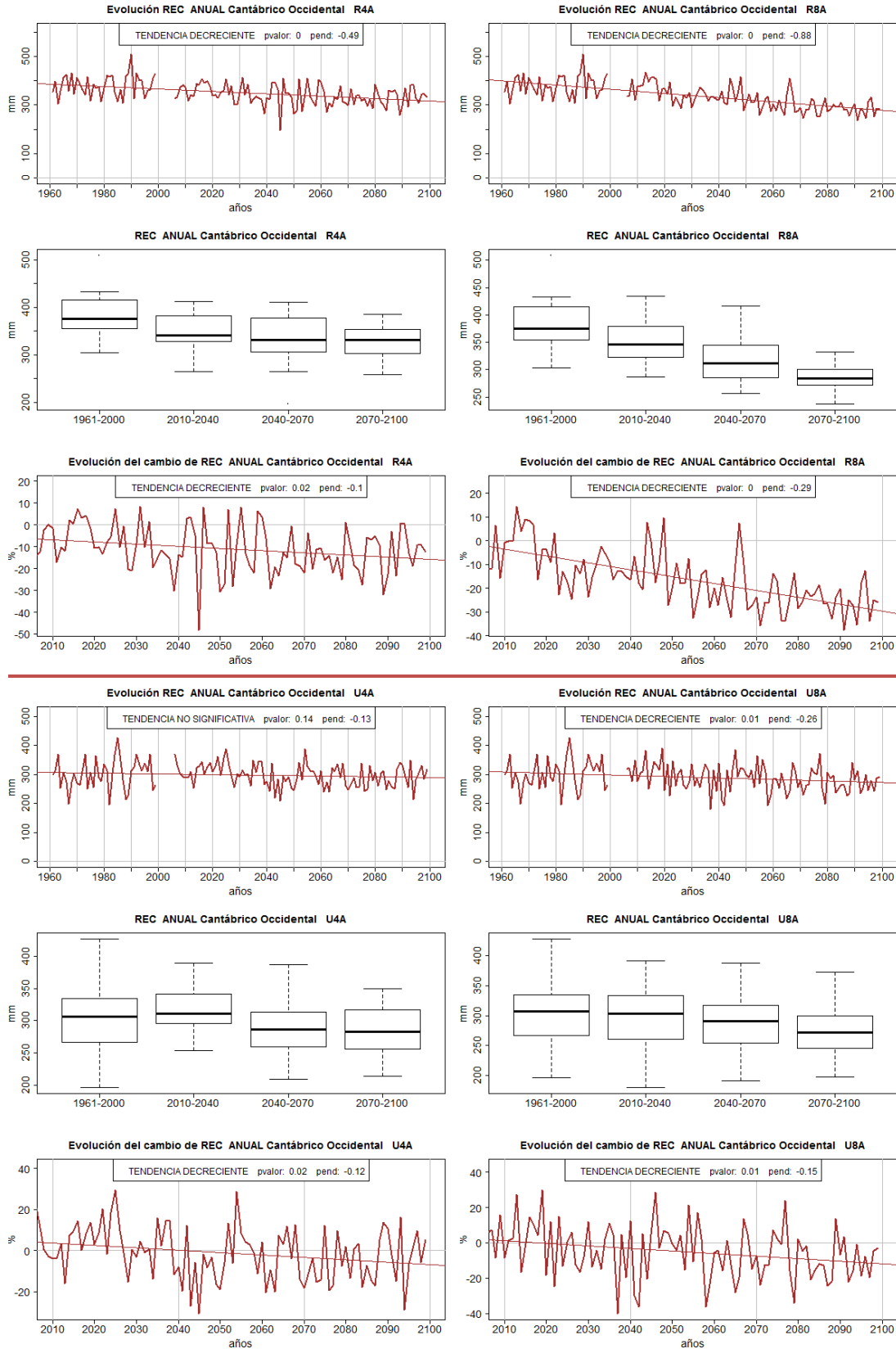


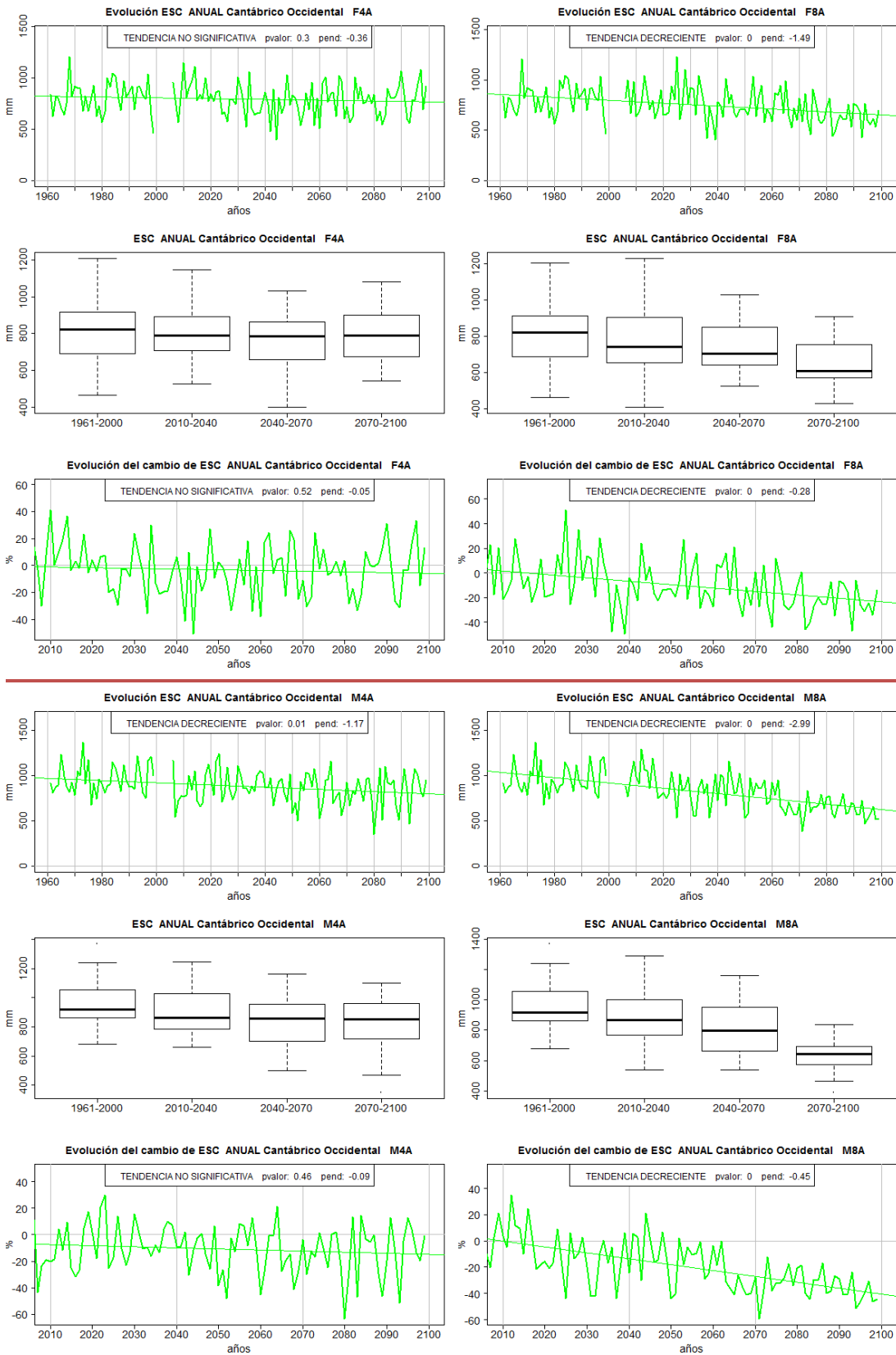


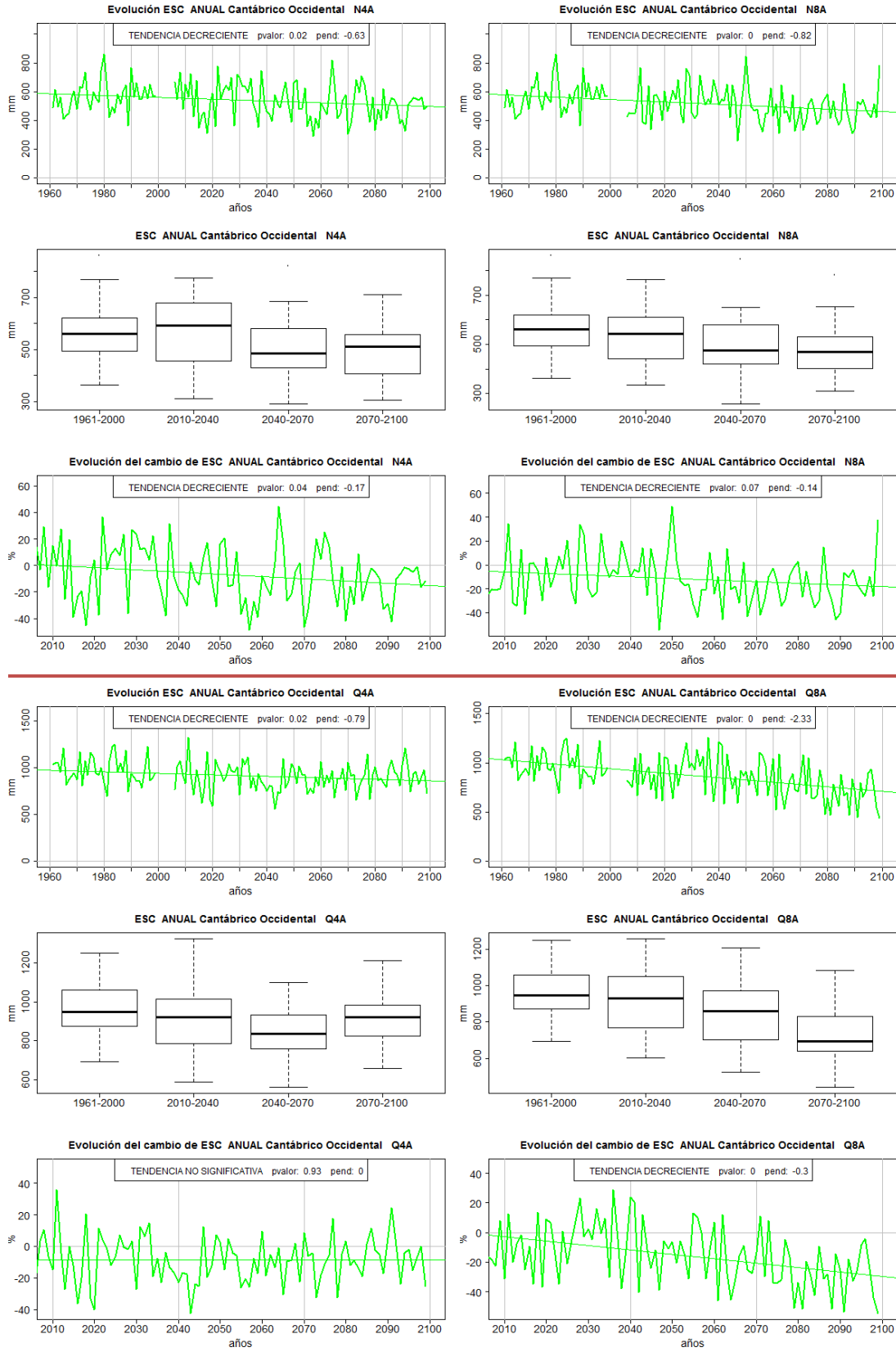


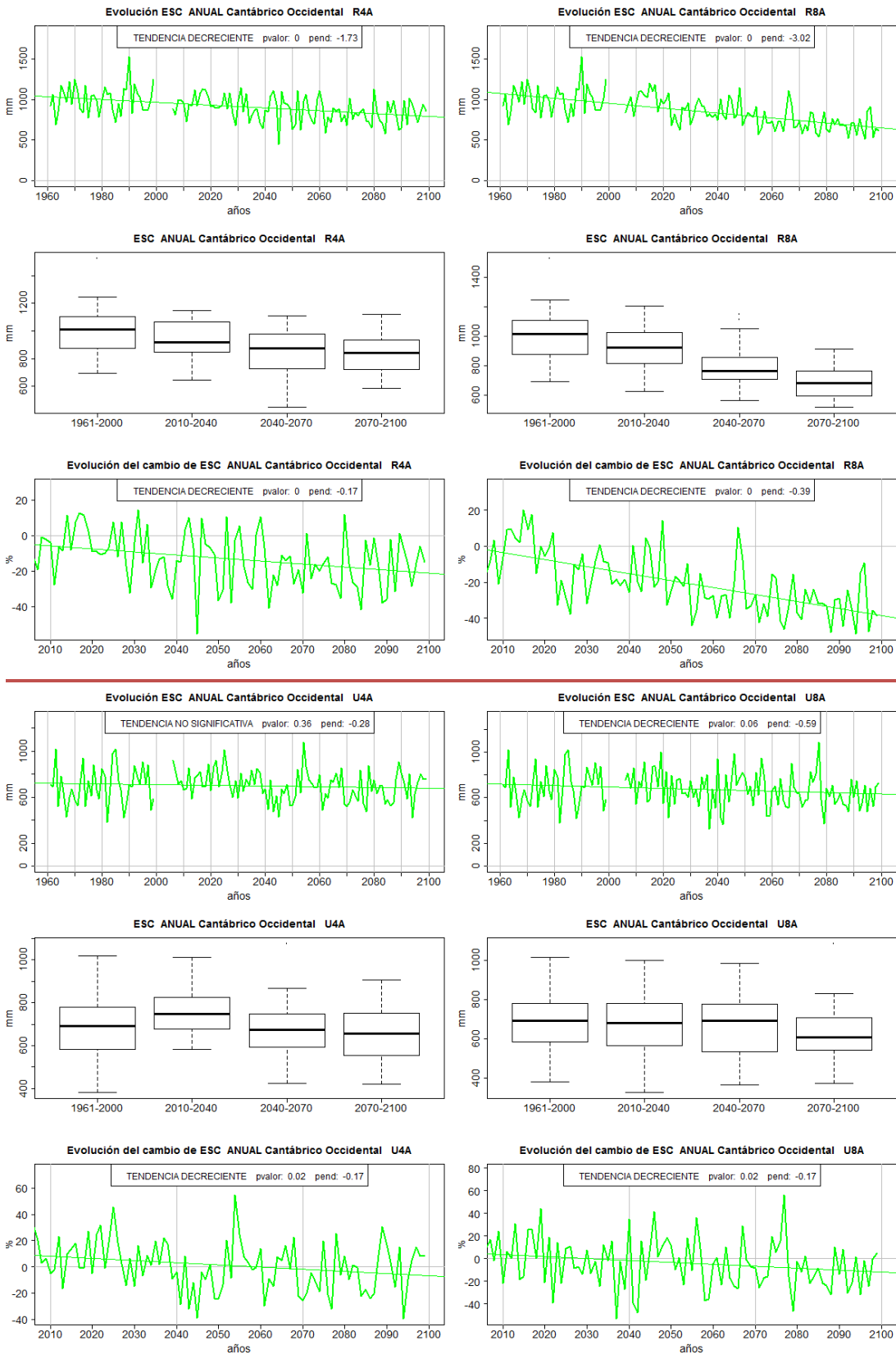






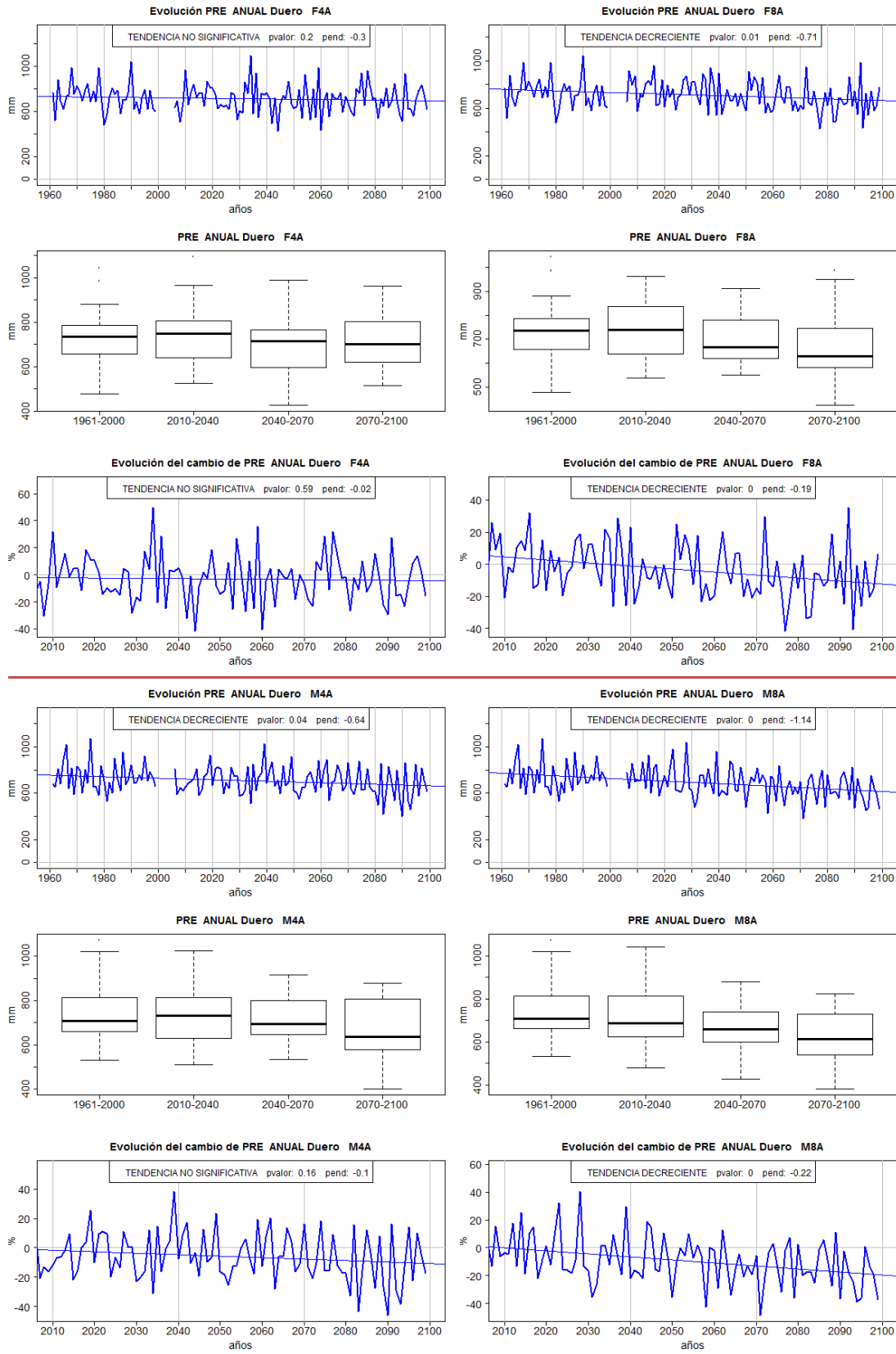


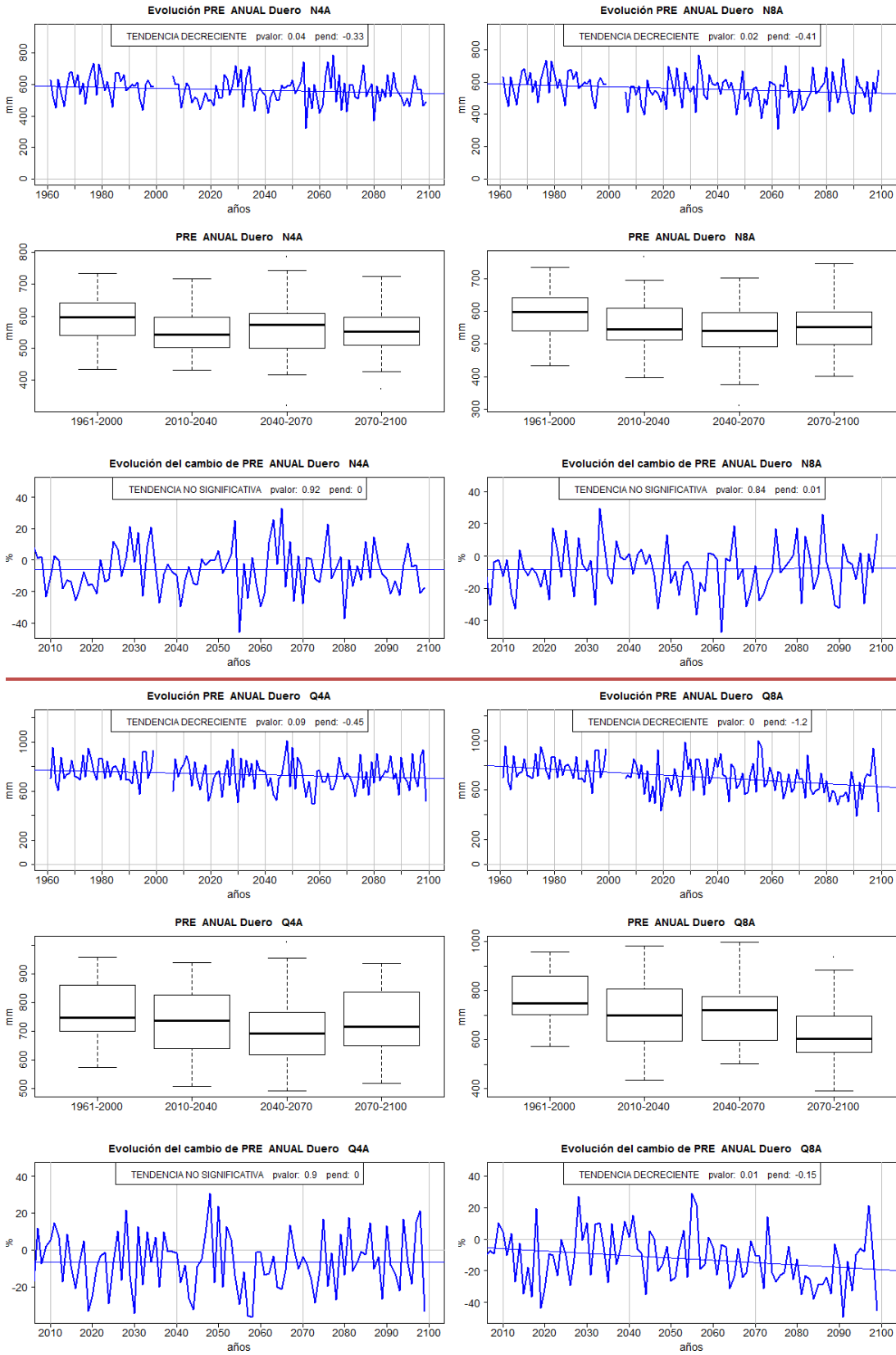


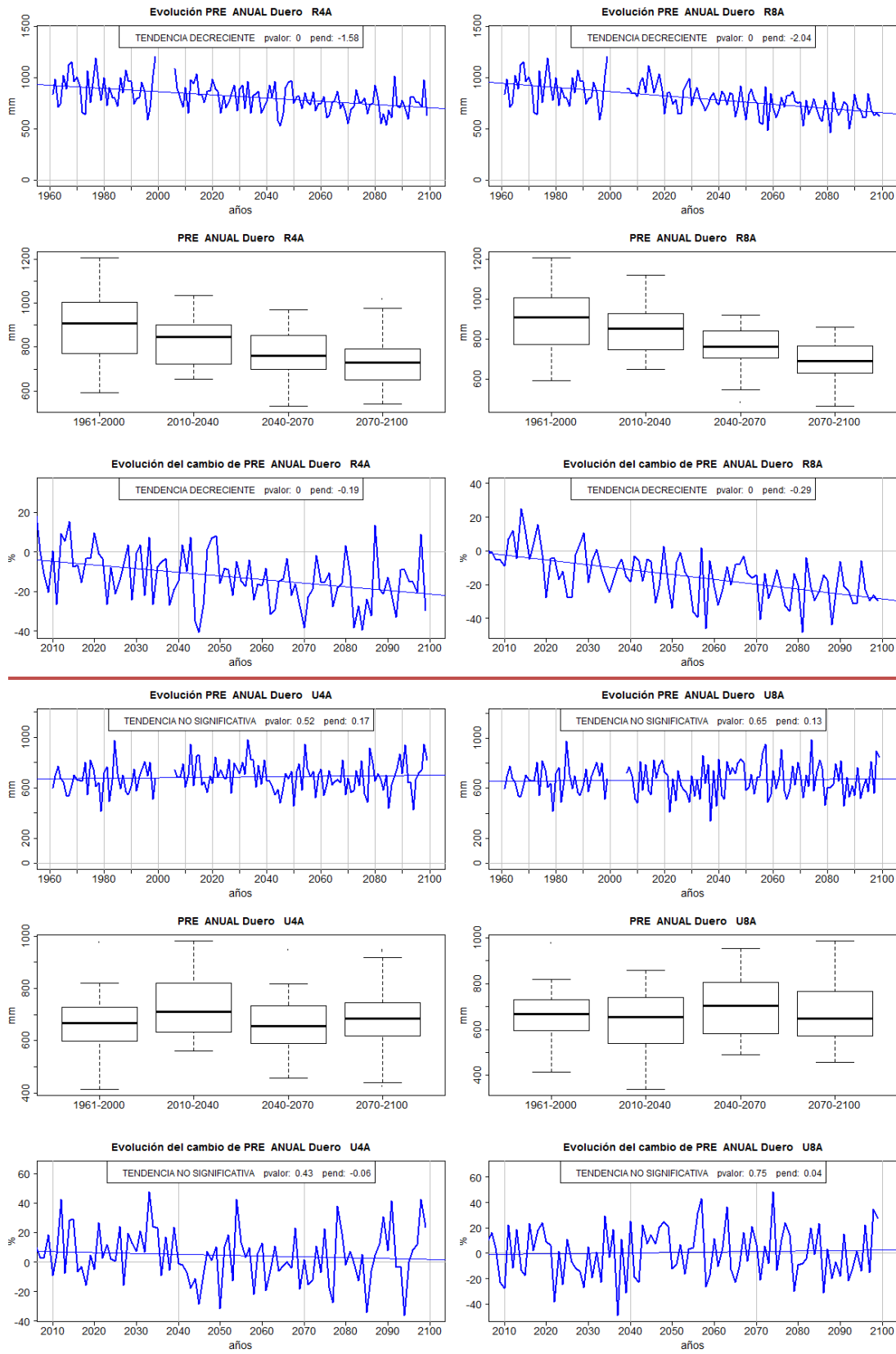


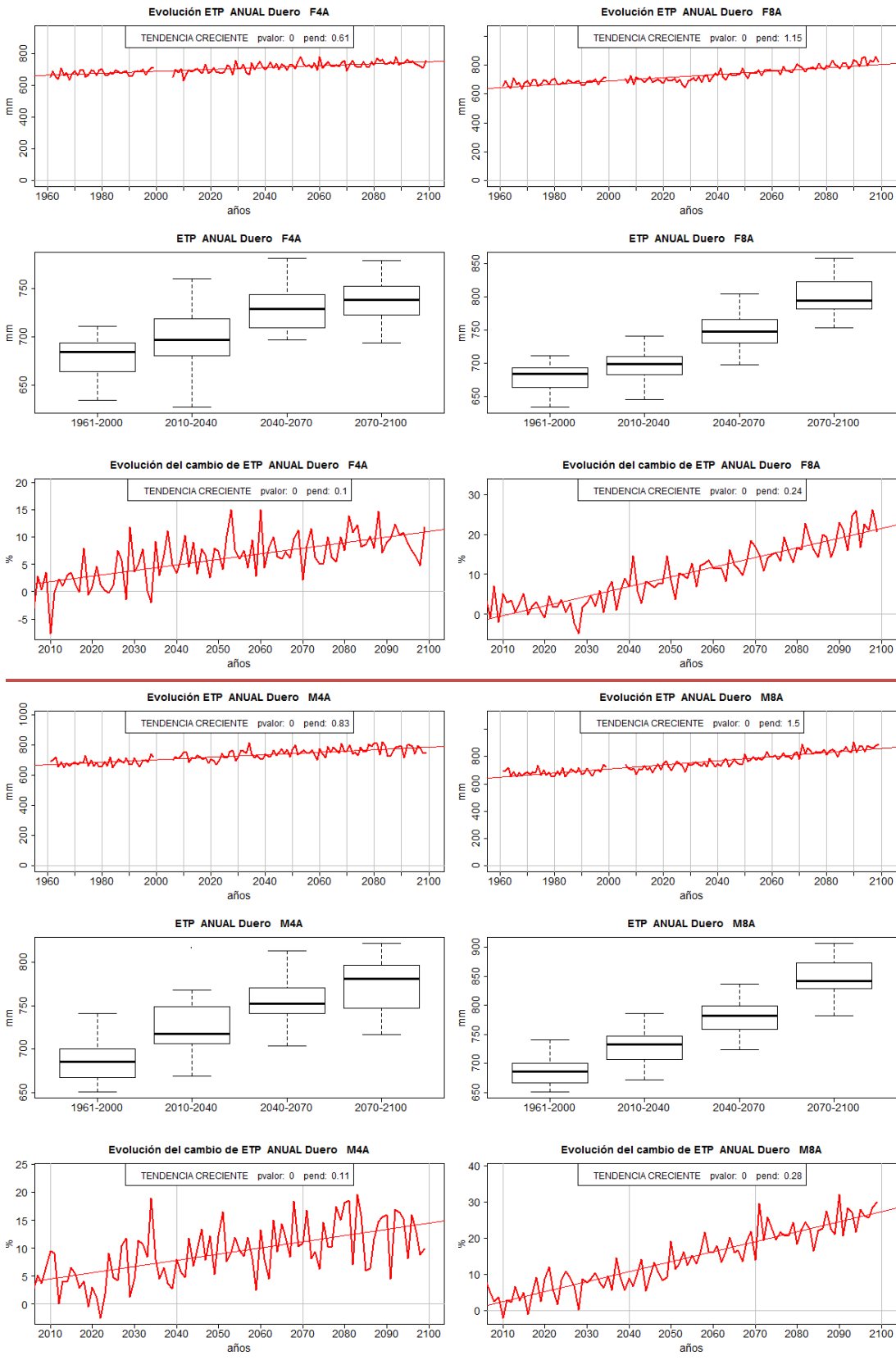


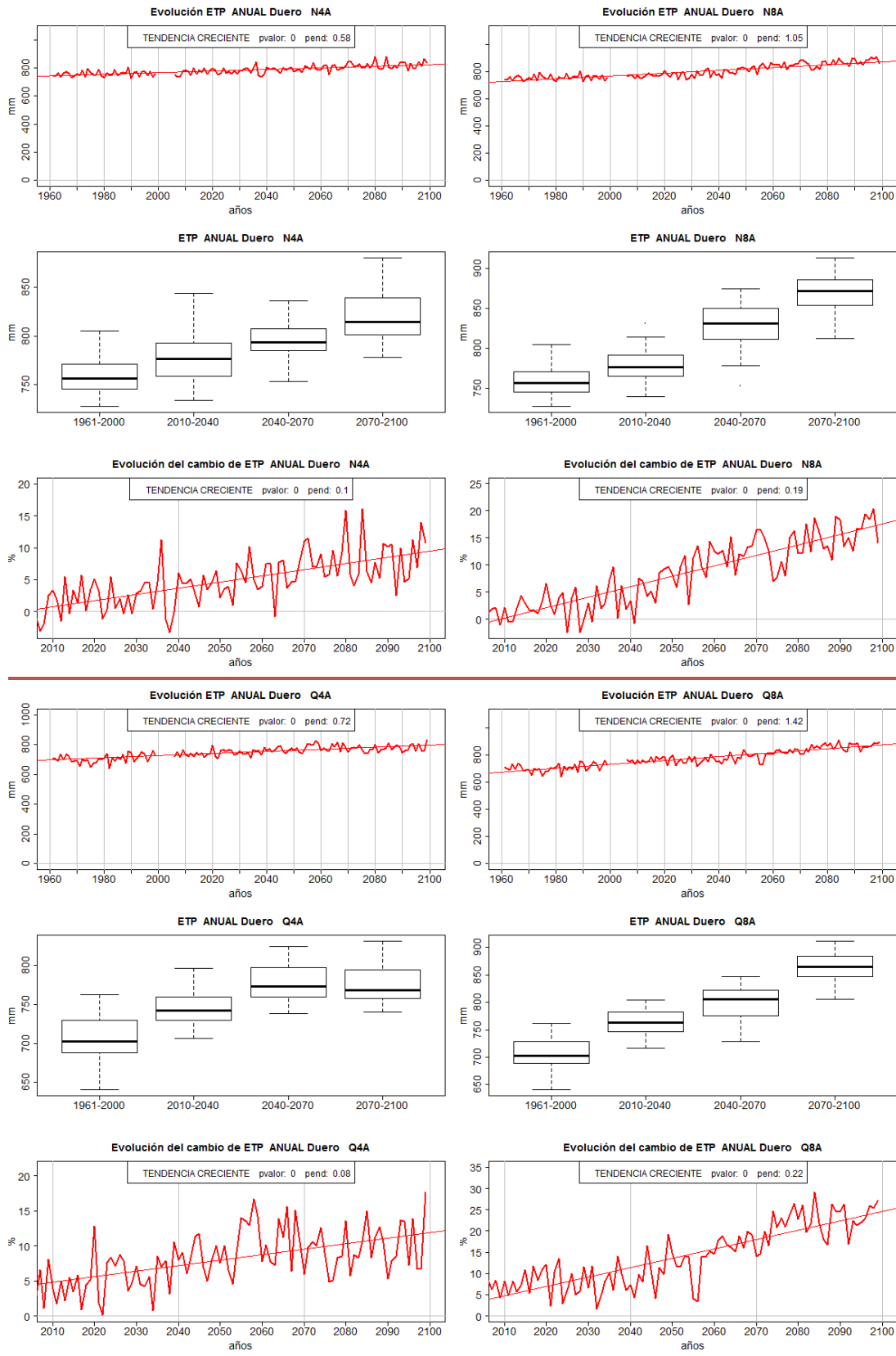
7 DUERO

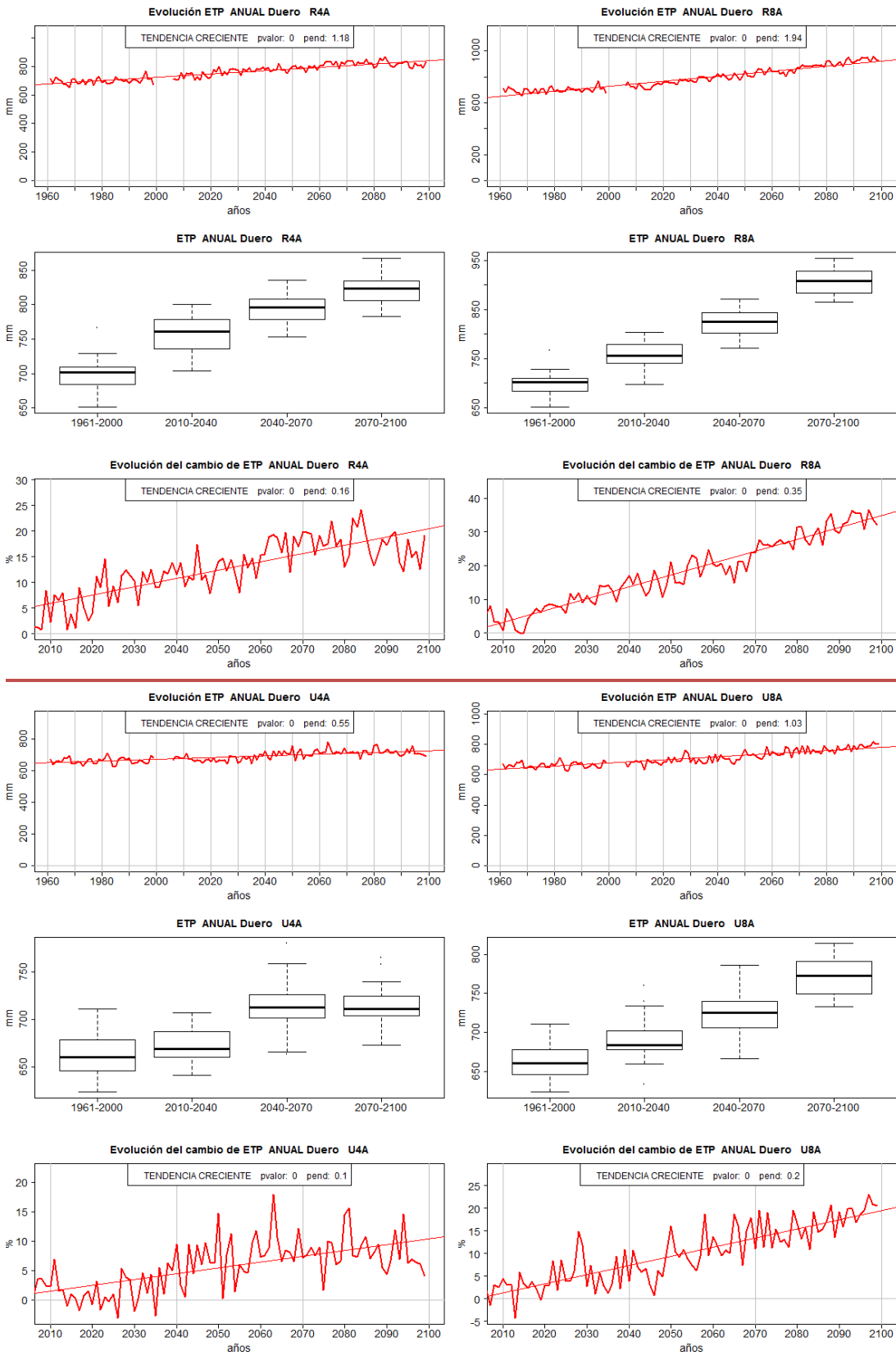


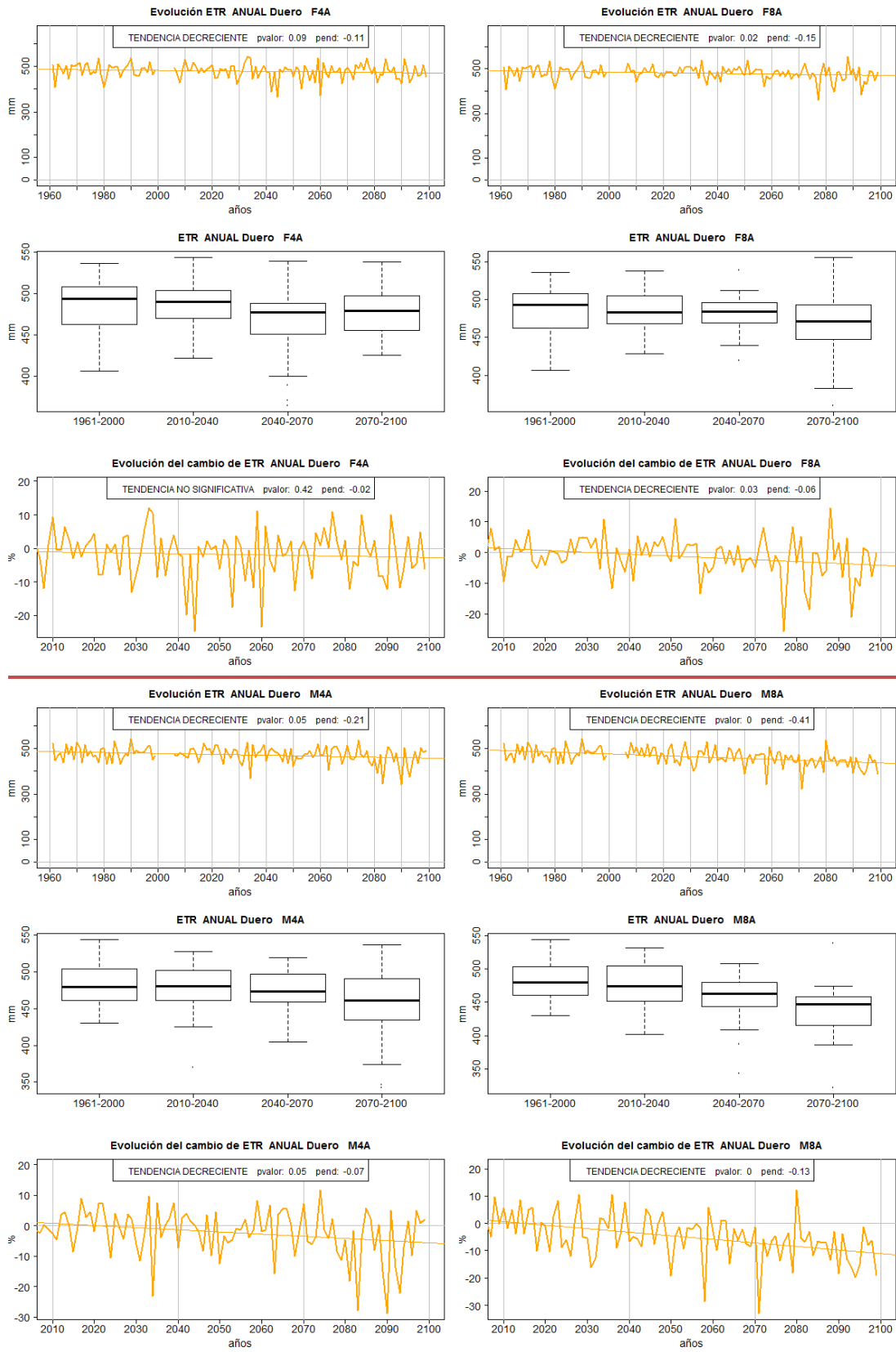


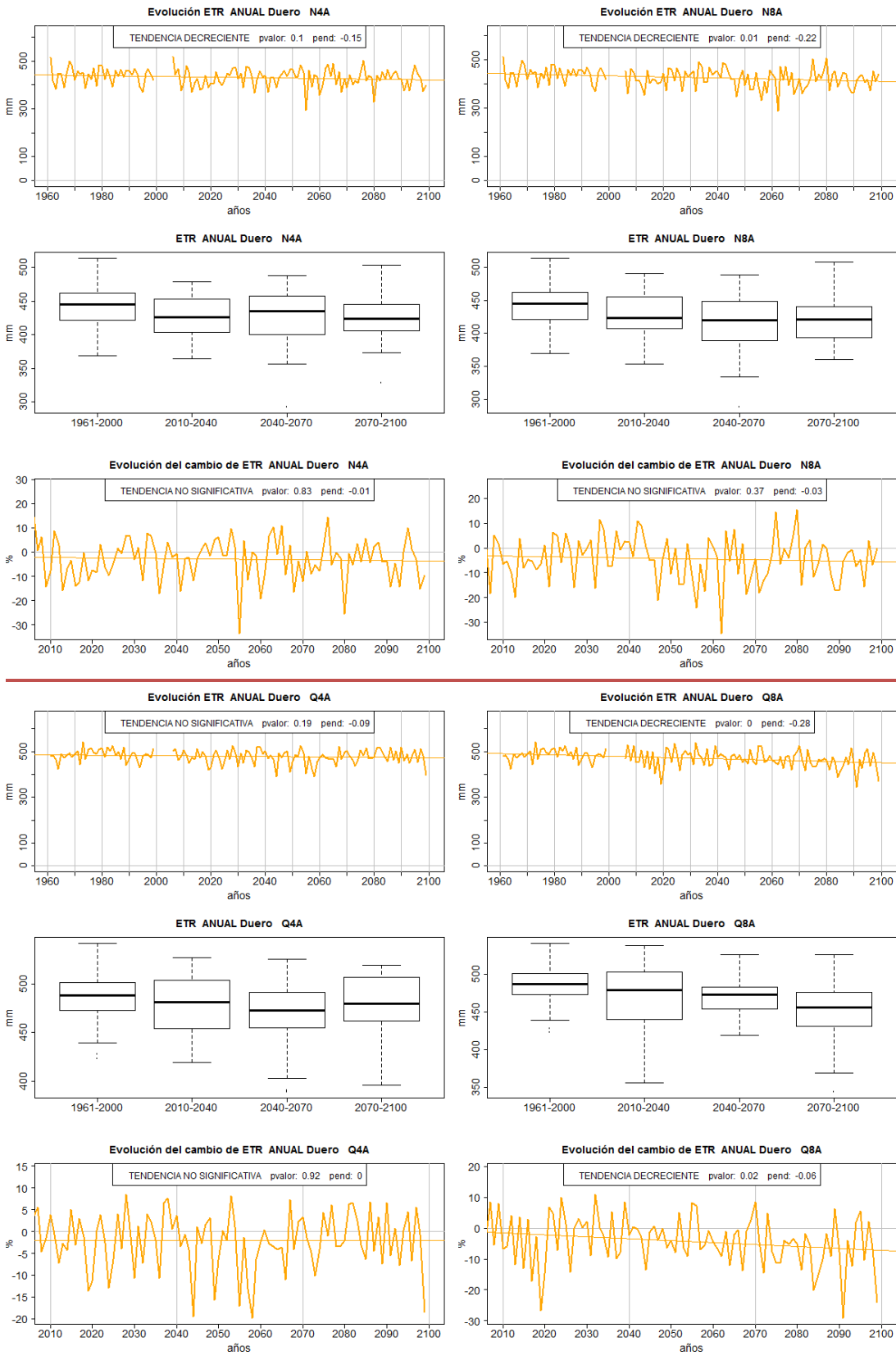


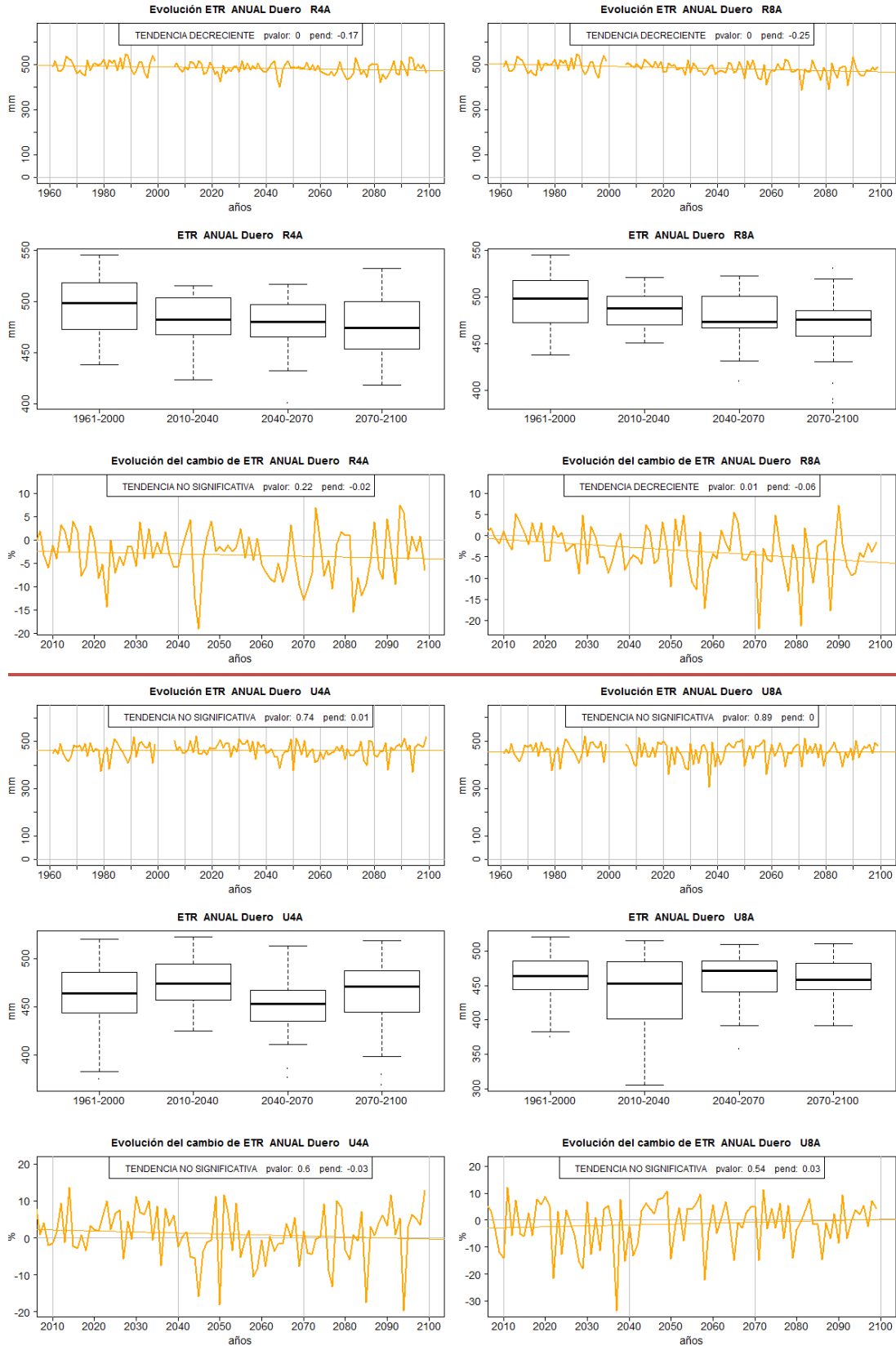


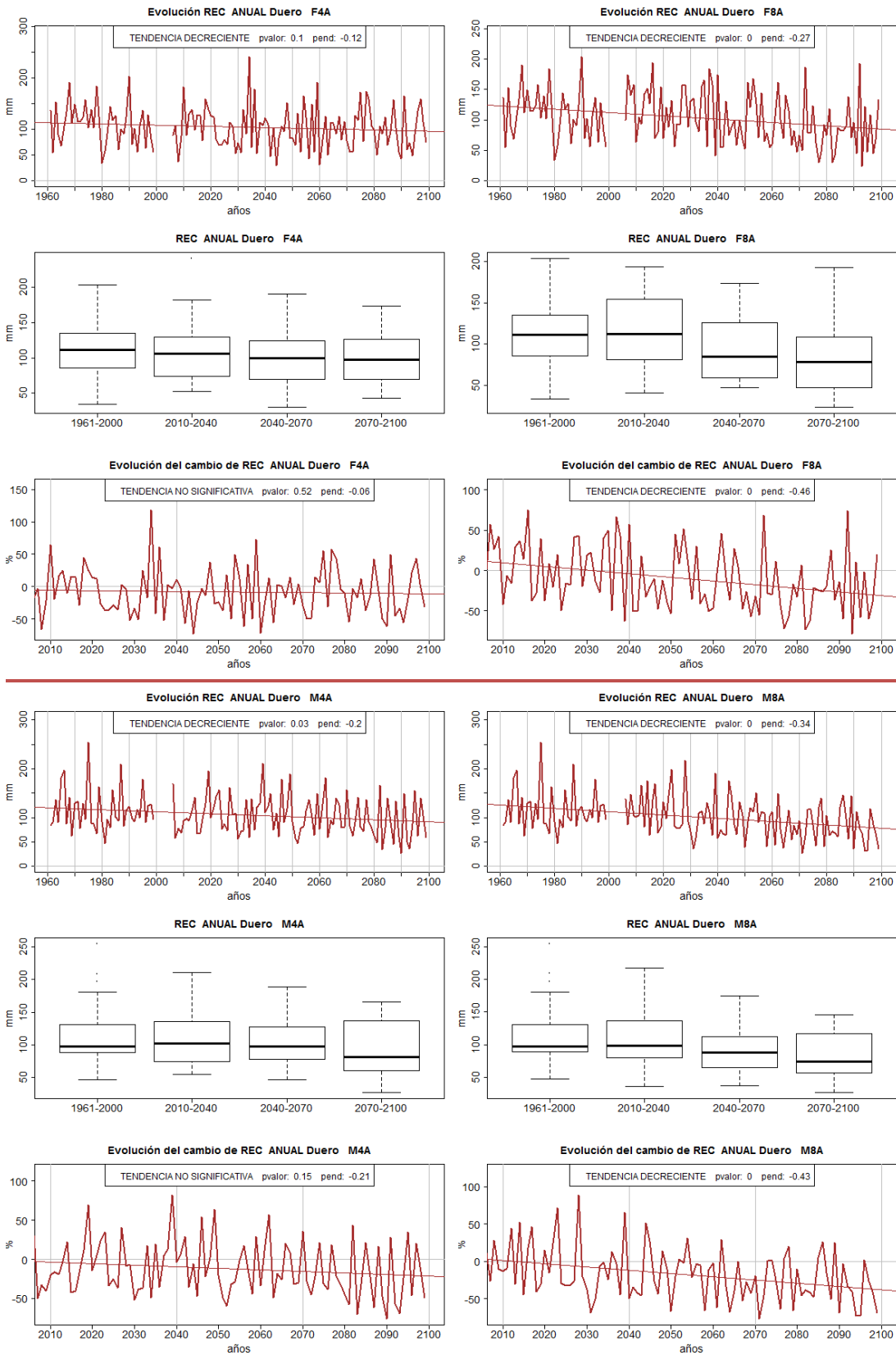


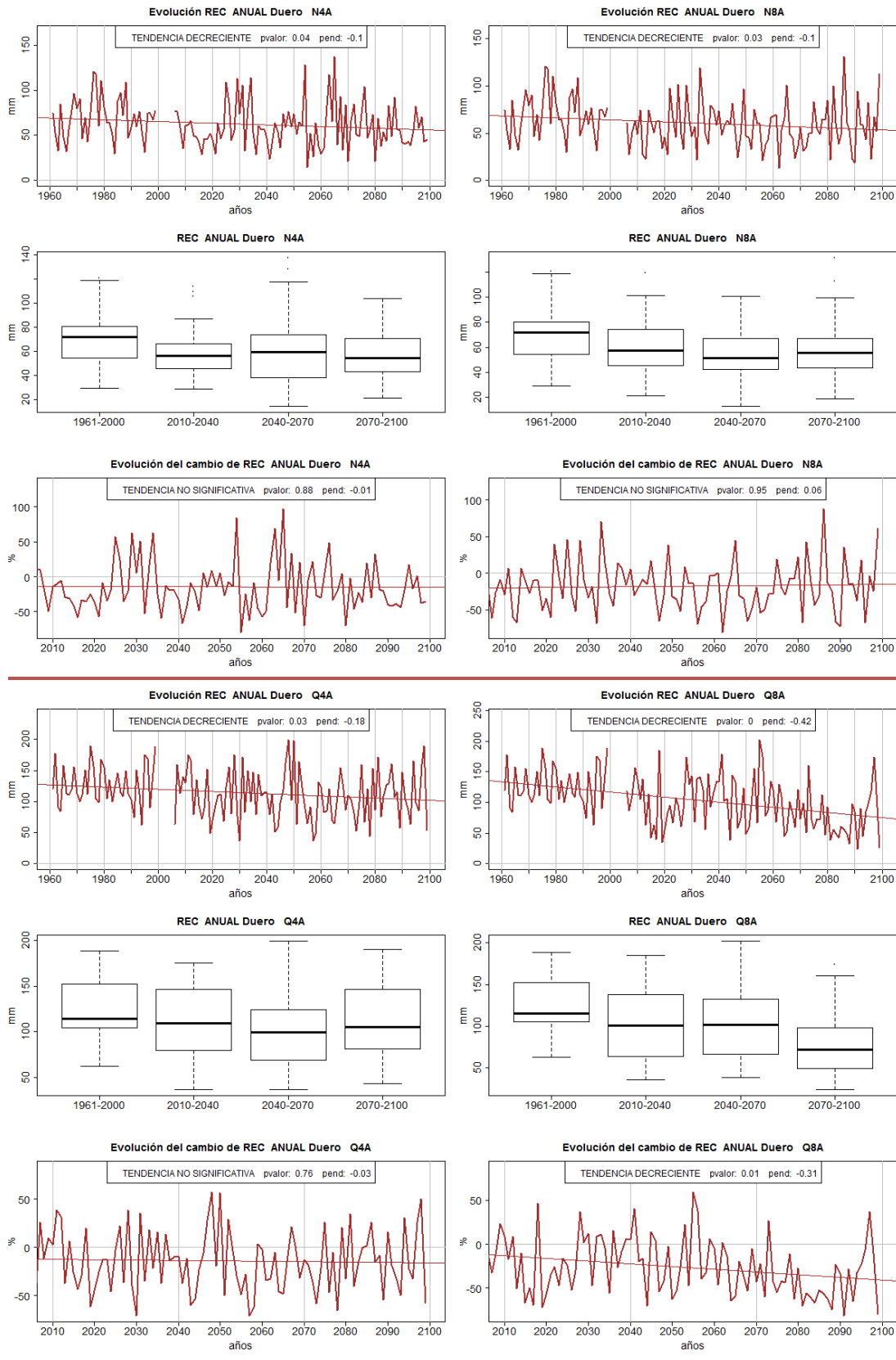


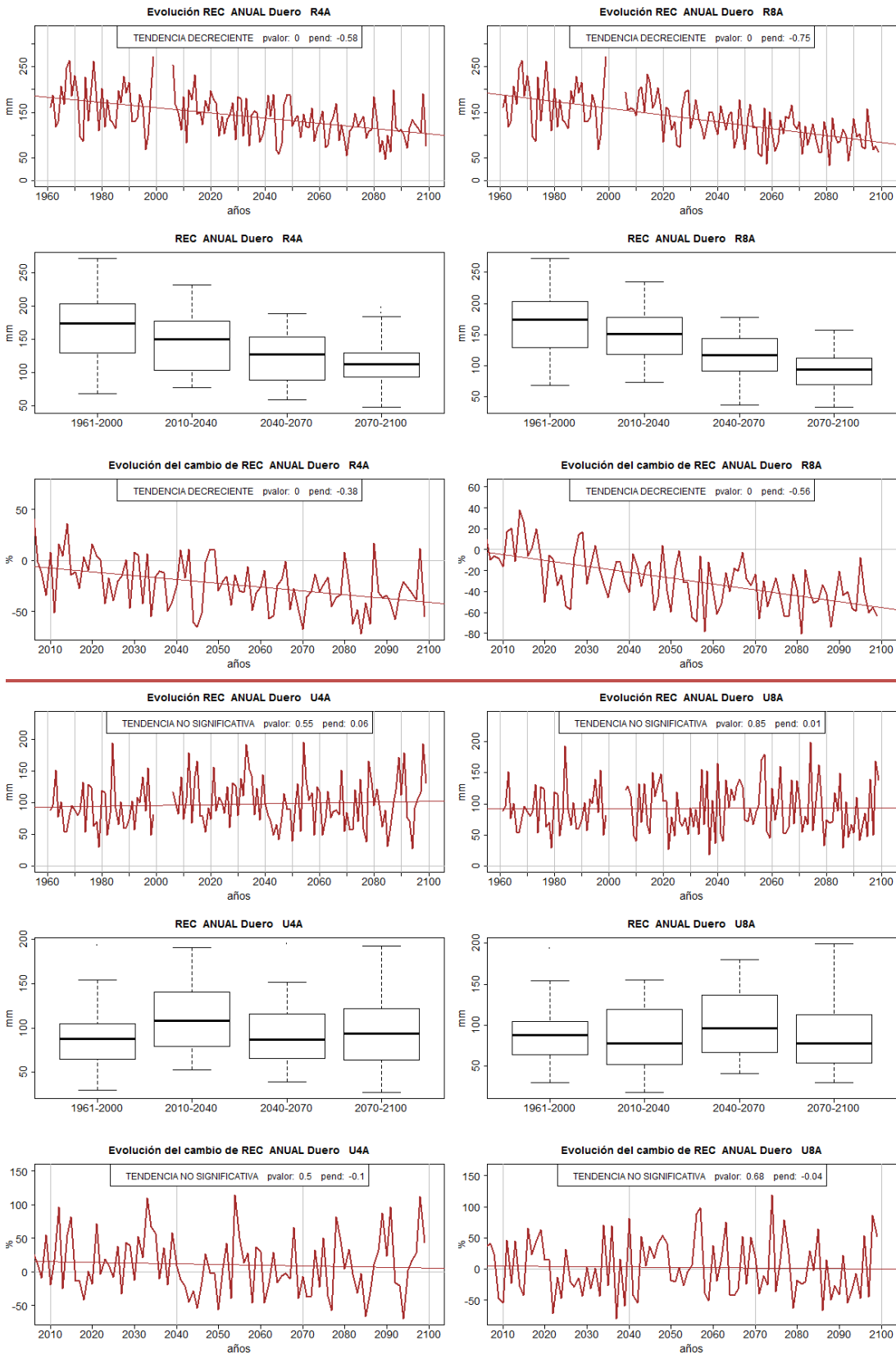


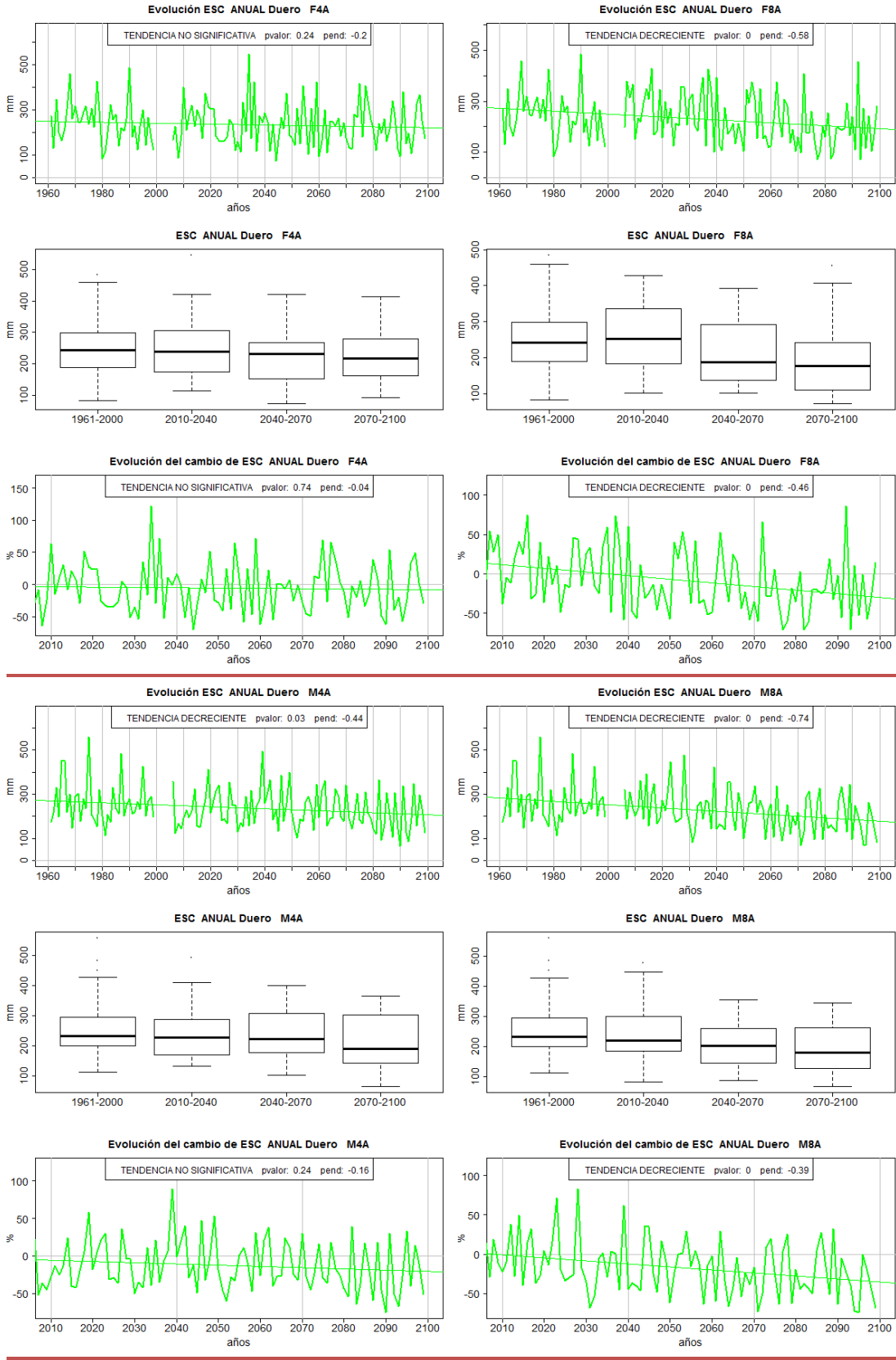


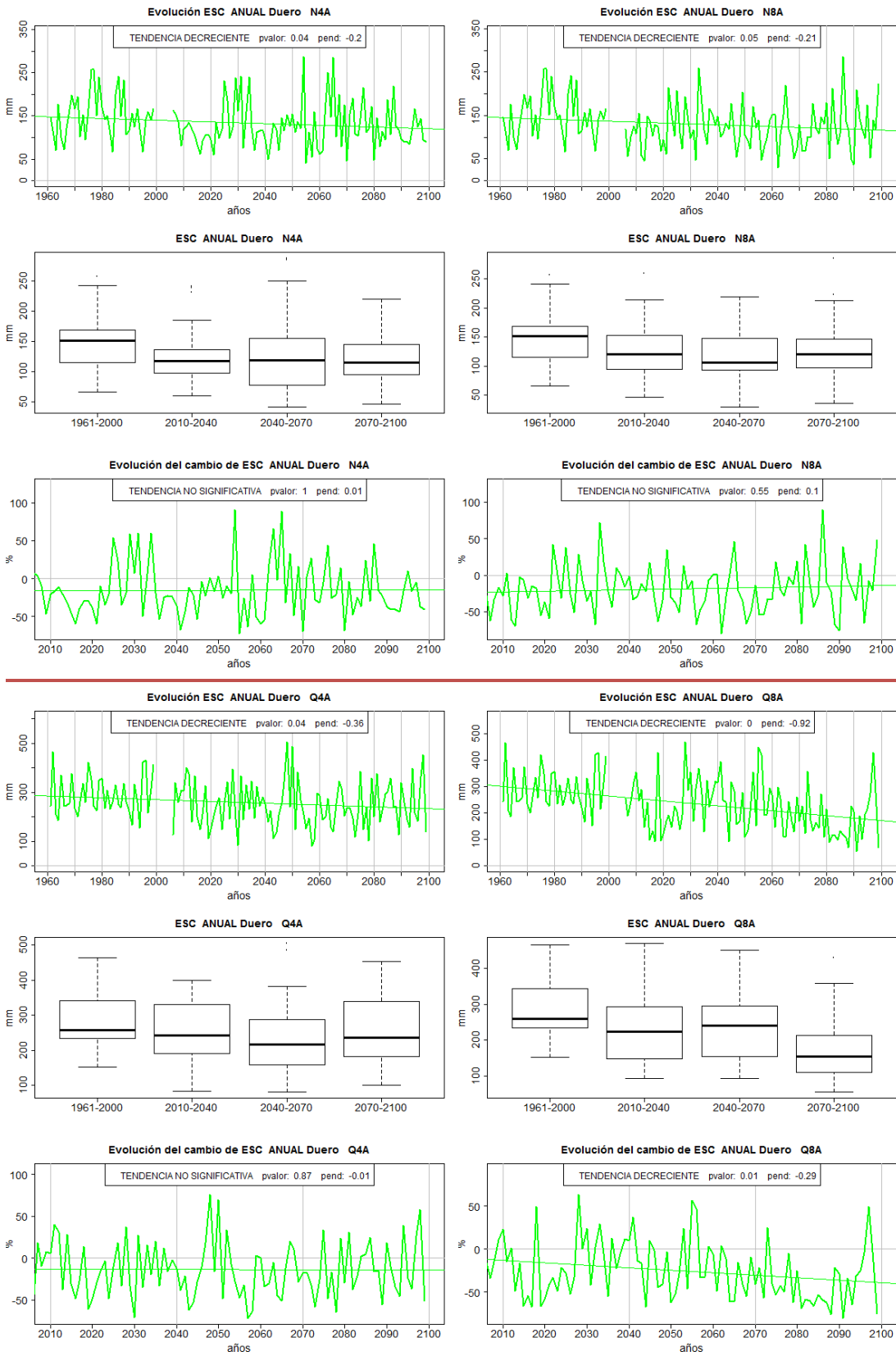


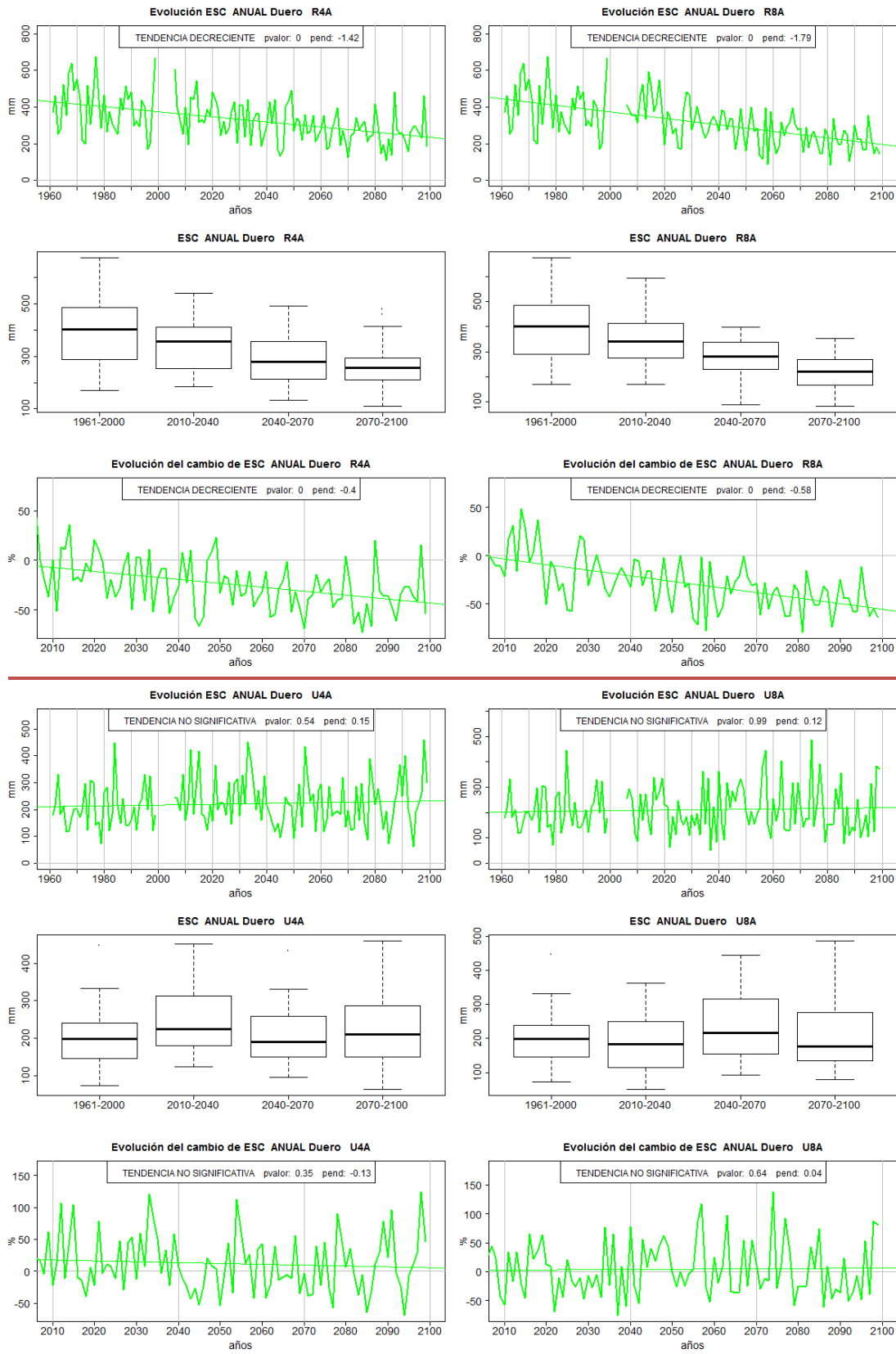






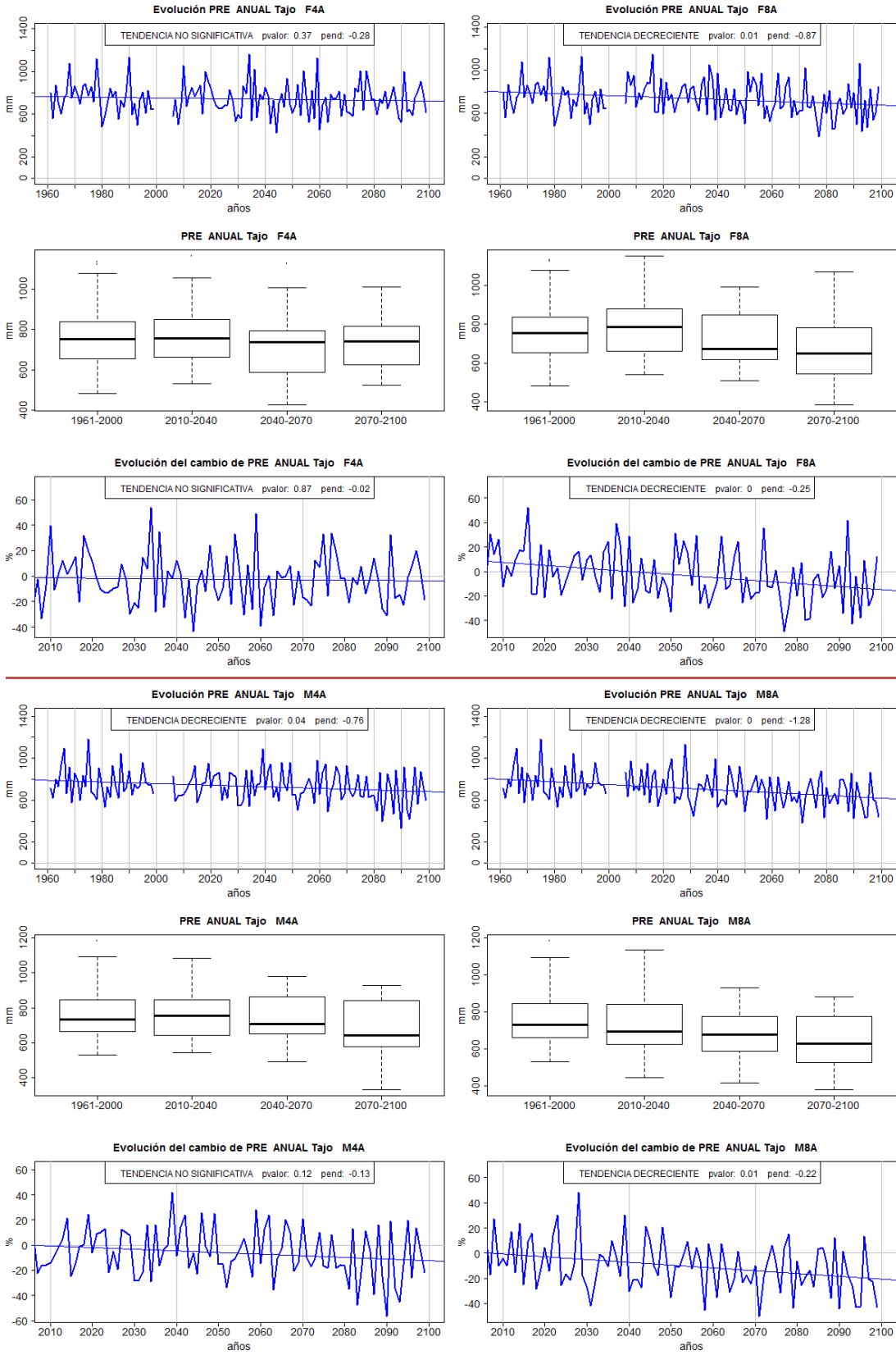


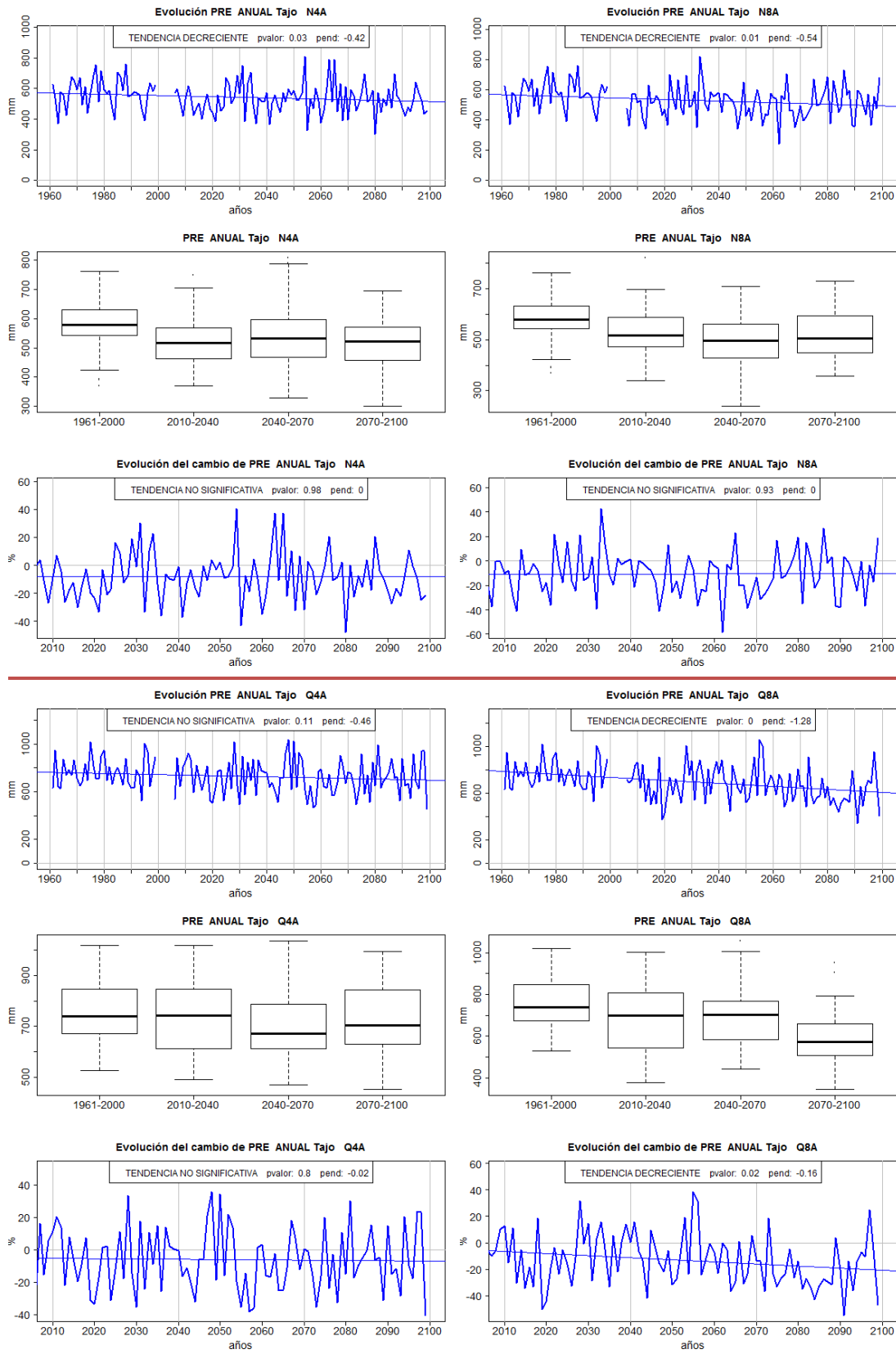


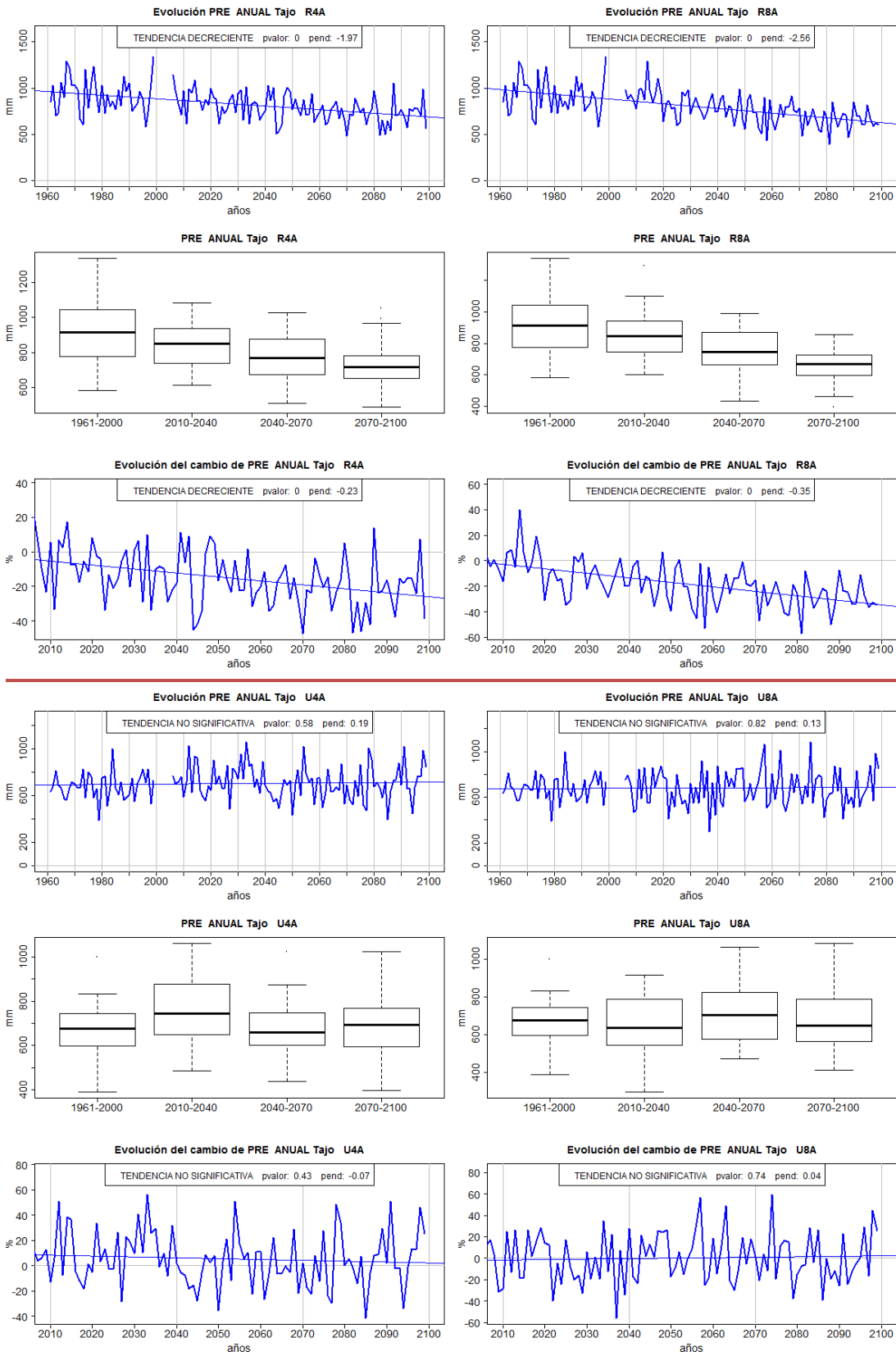


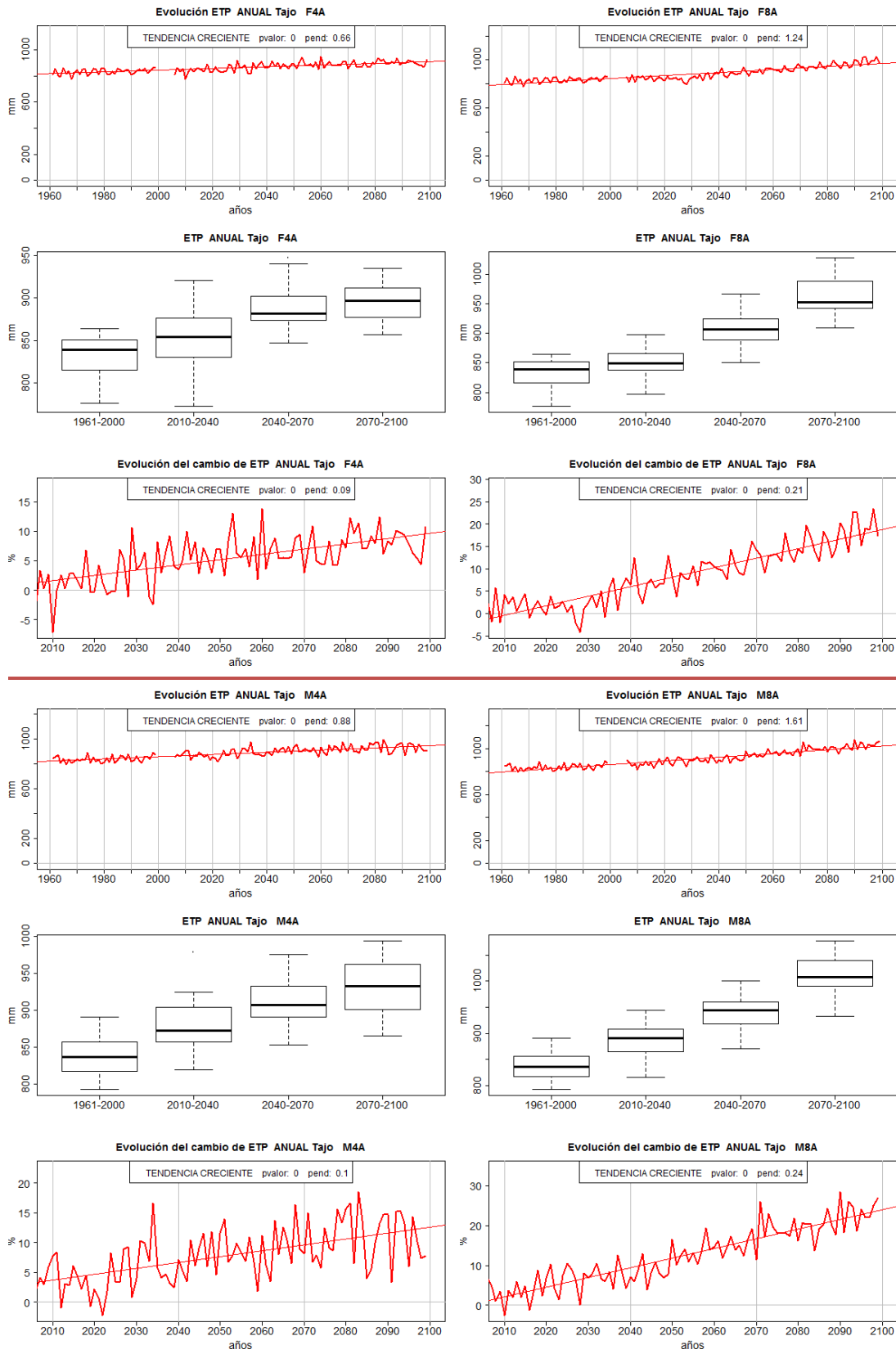


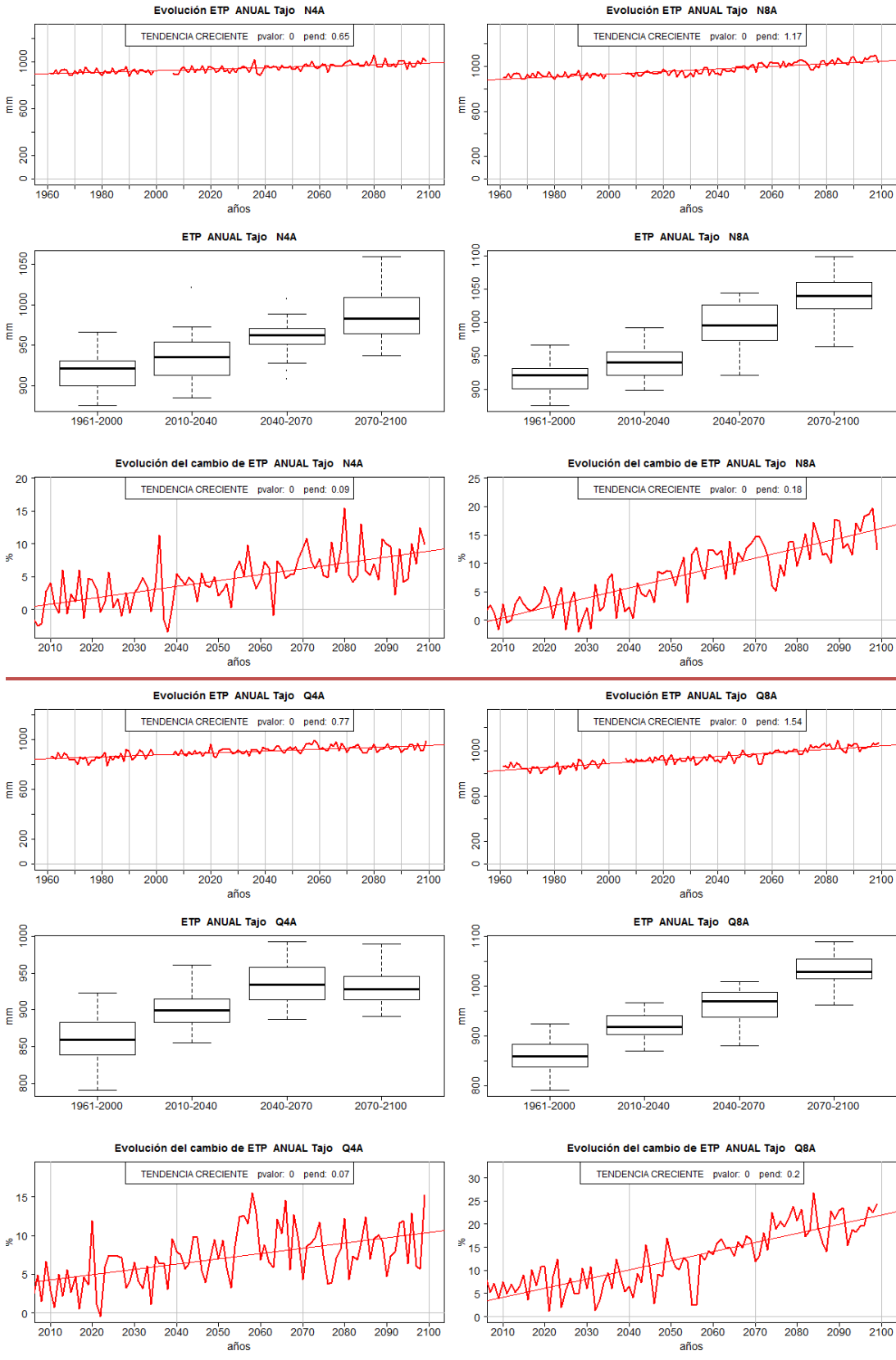
8 TAJO

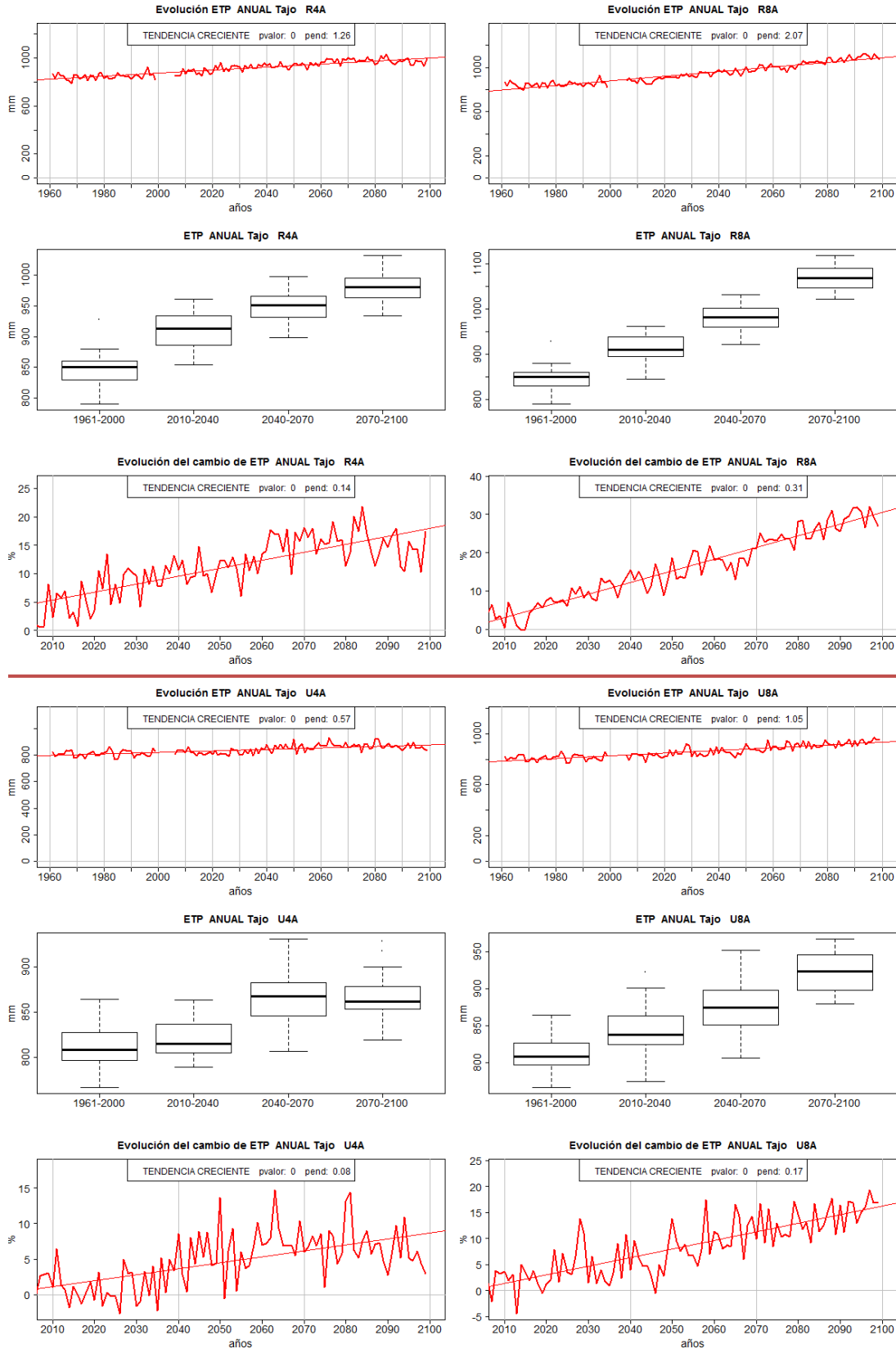


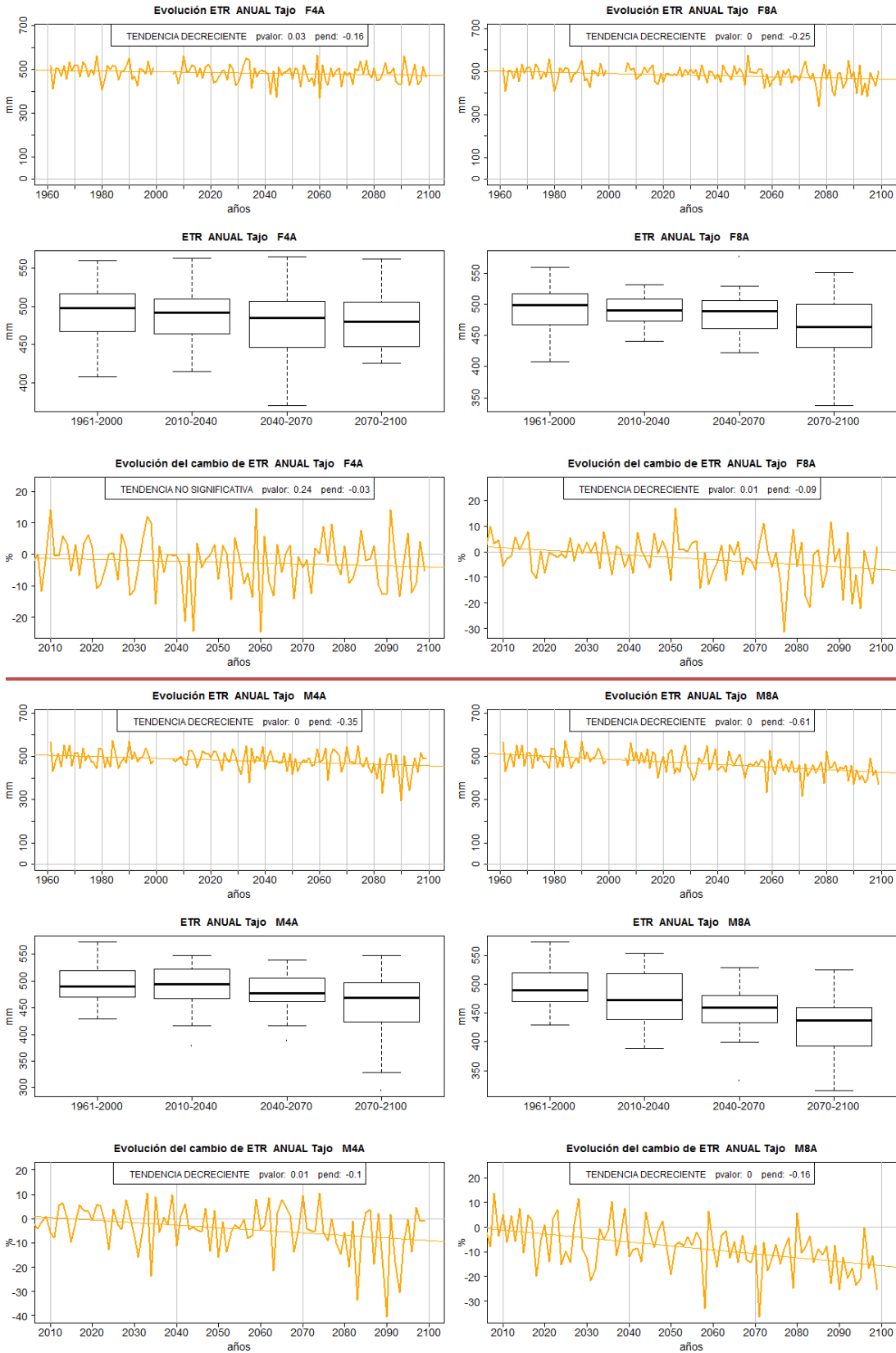


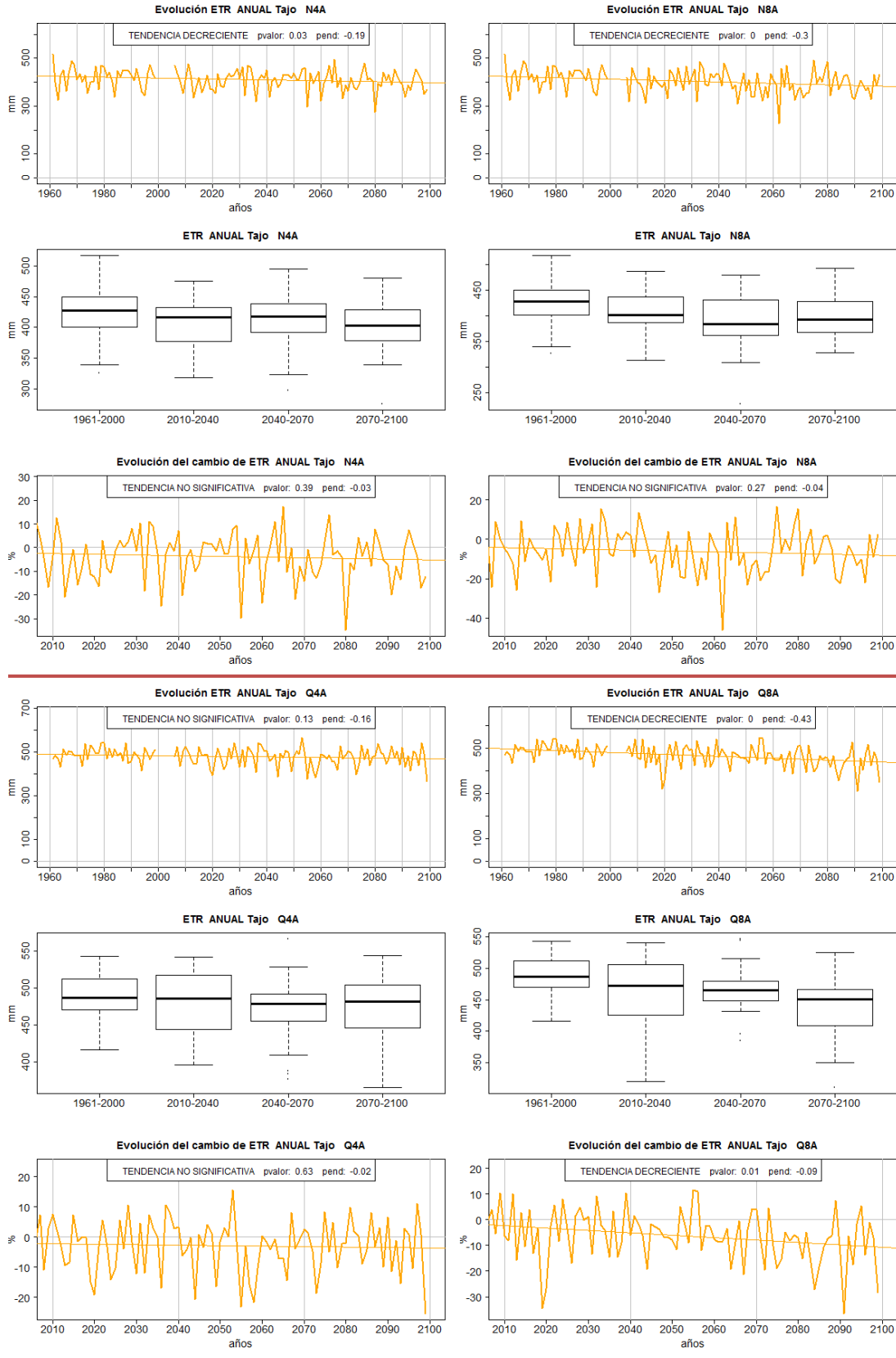


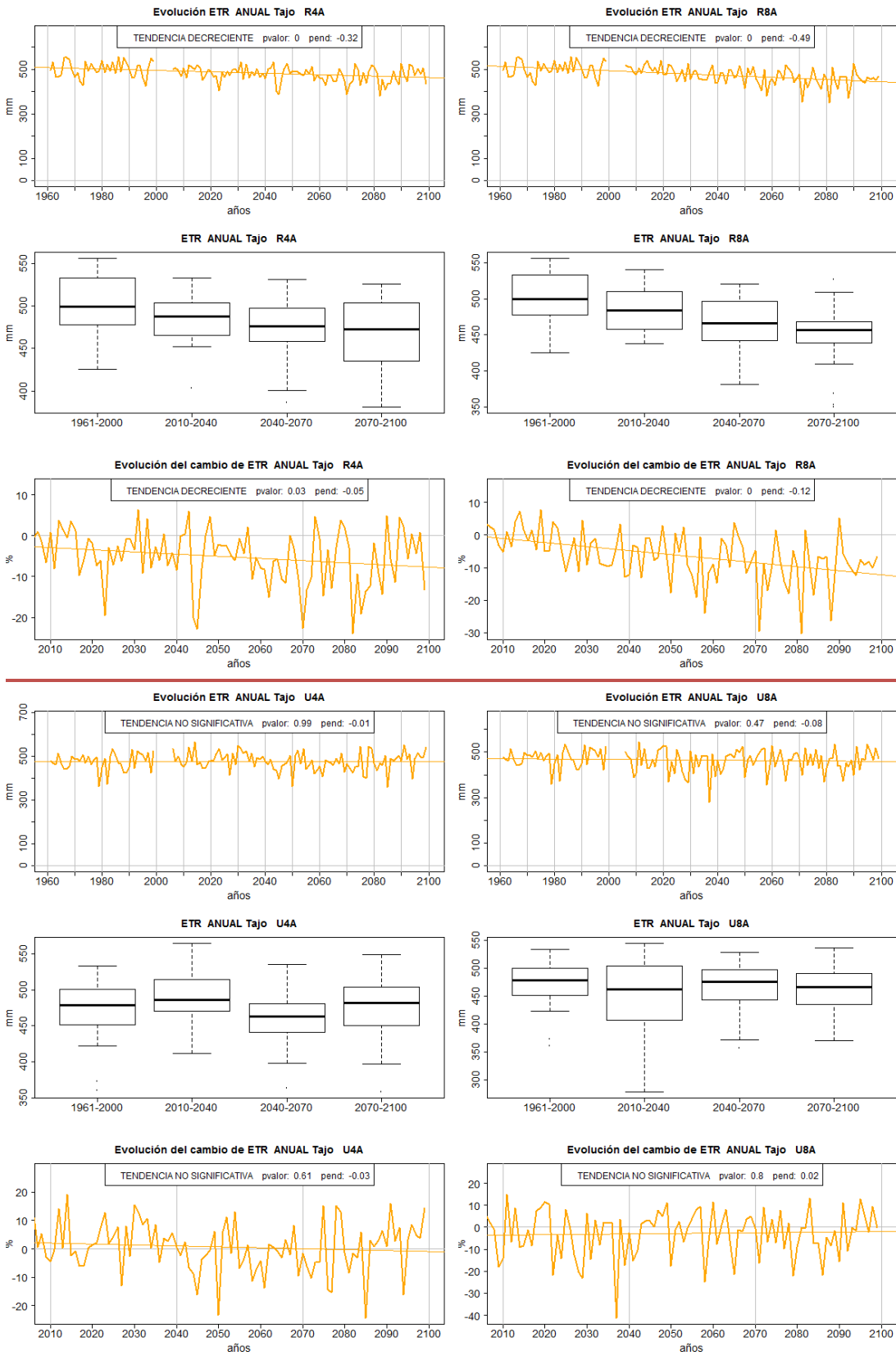


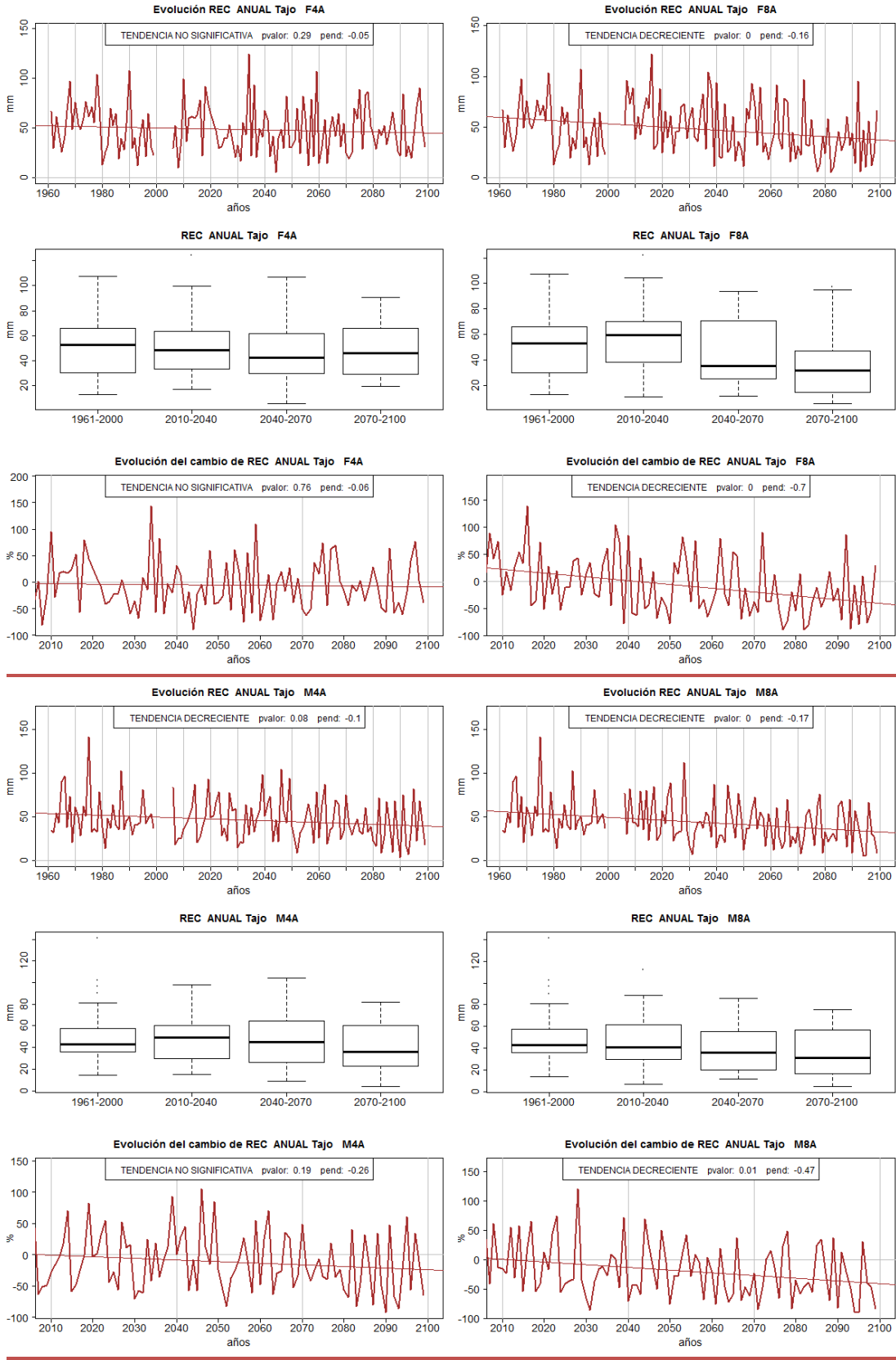


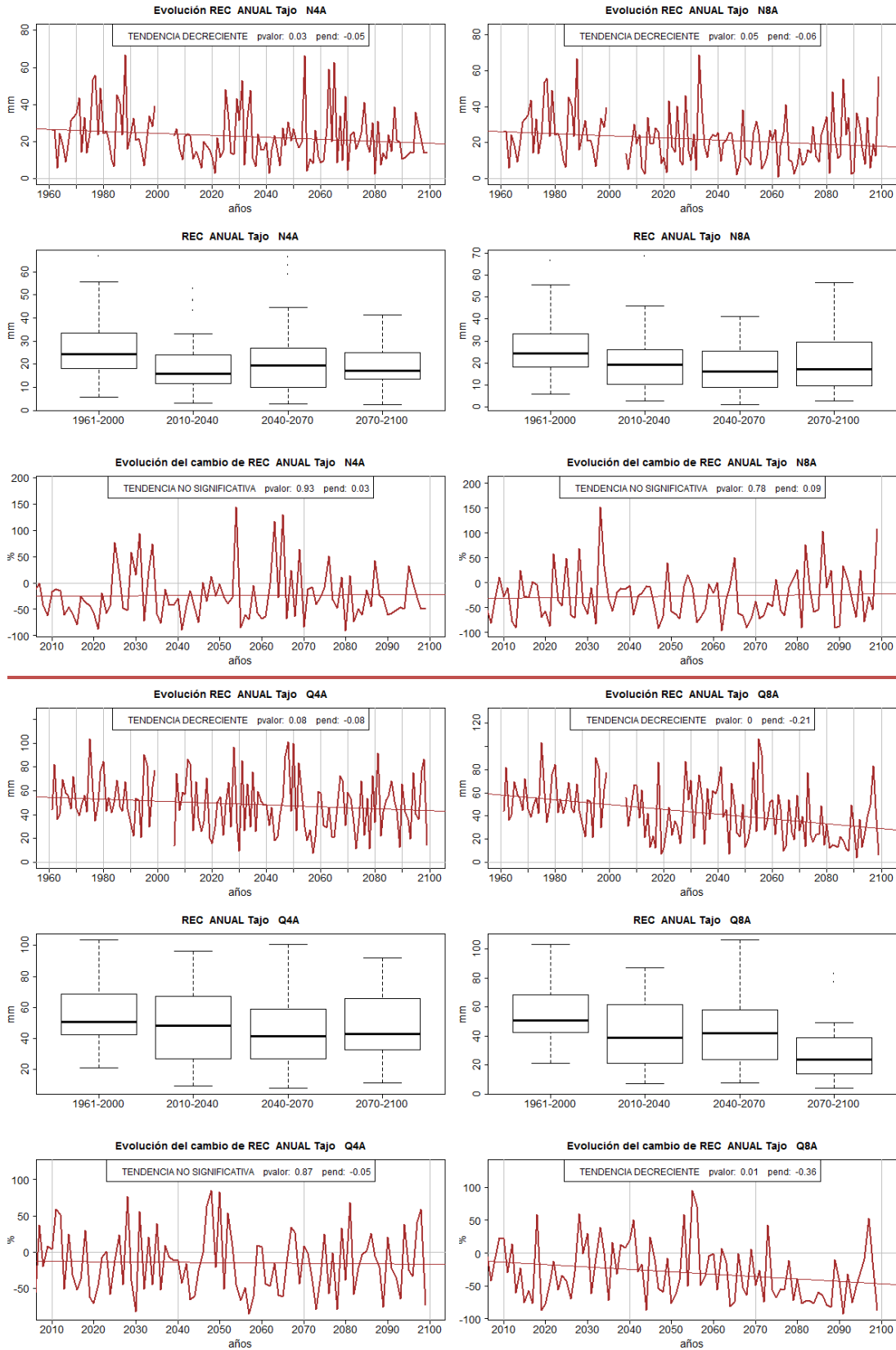


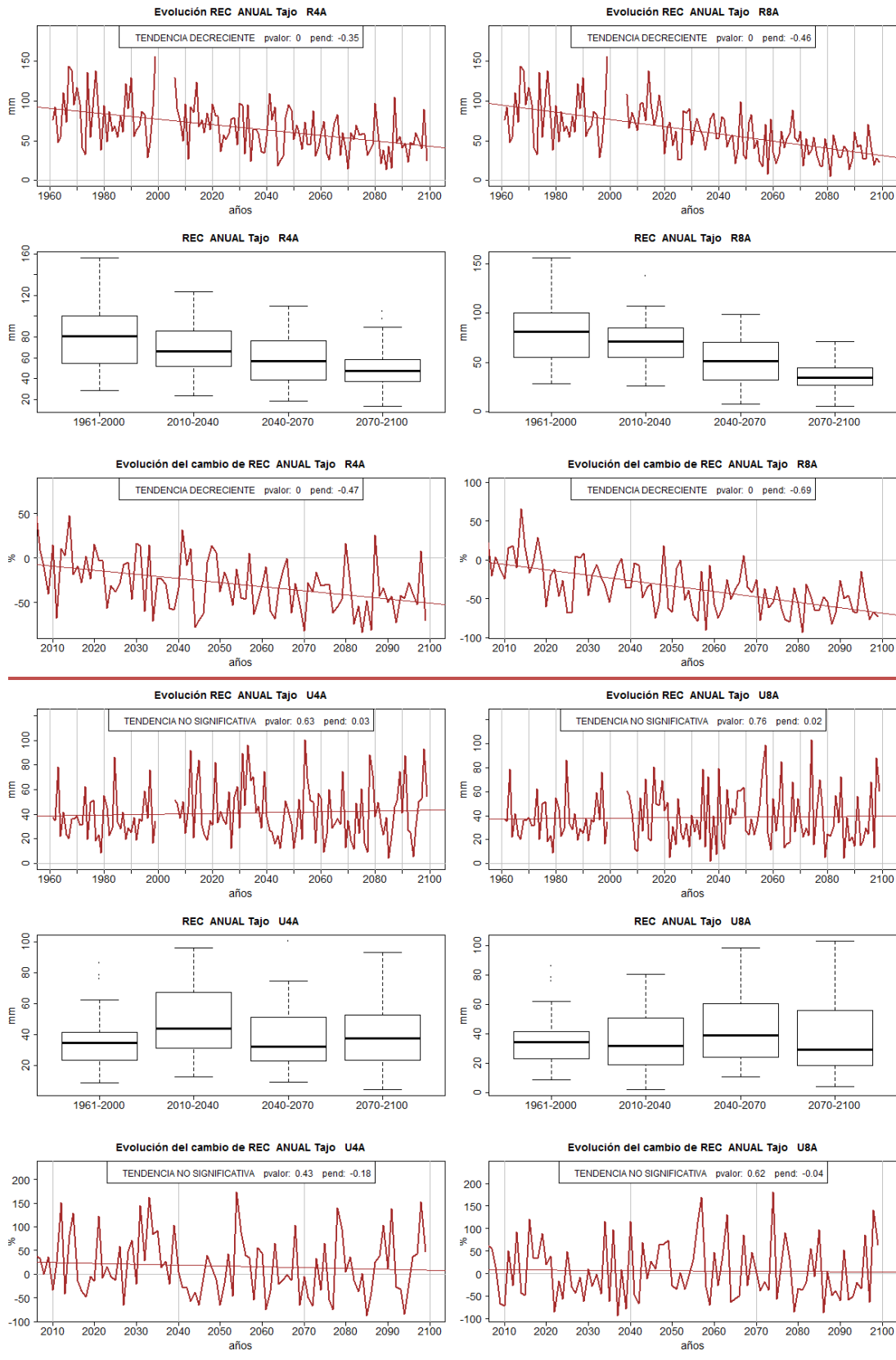






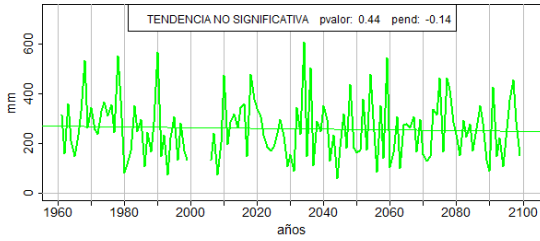




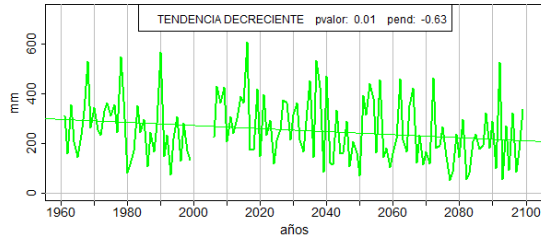




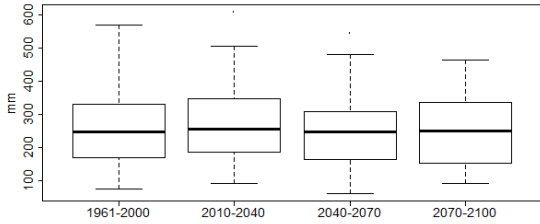
Evolución ESC ANUAL Tajo F4A



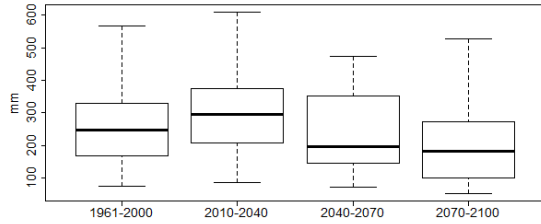
Evolución ESC ANUAL Tajo F8A



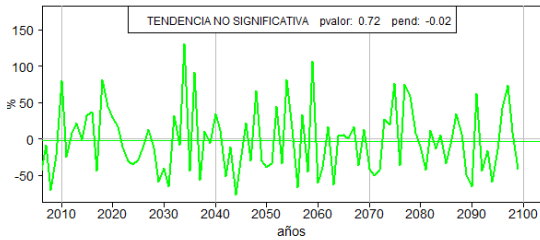
ESC ANUAL Tajo F4A



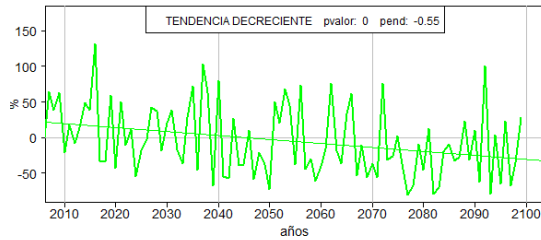
ESC ANUAL Tajo F8A



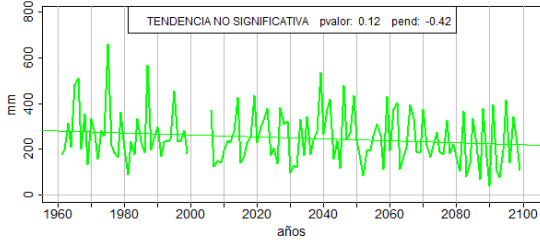
Evolución del cambio de ESC ANUAL Tajo F4A



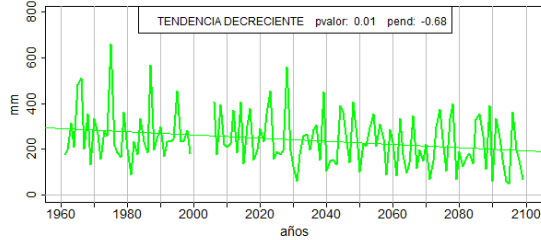
Evolución del cambio de ESC ANUAL Tajo F8A



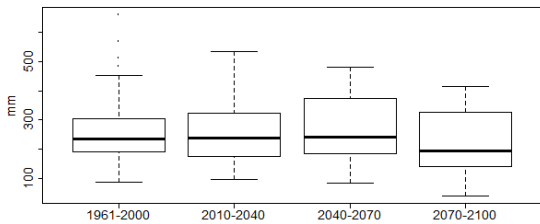
Evolución ESC ANUAL Tajo M4A



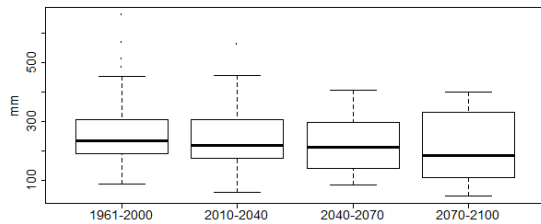
Evolución ESC ANUAL Tajo M8A



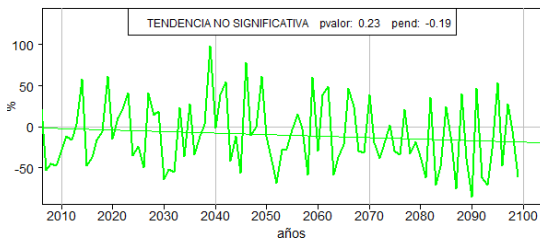
ESC ANUAL Tajo M4A



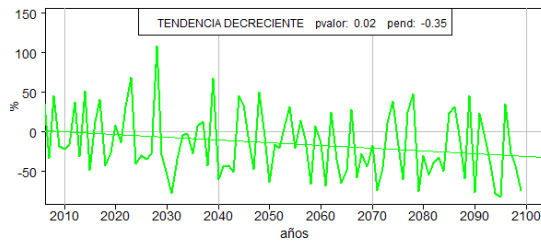
ESC ANUAL Tajo M8A

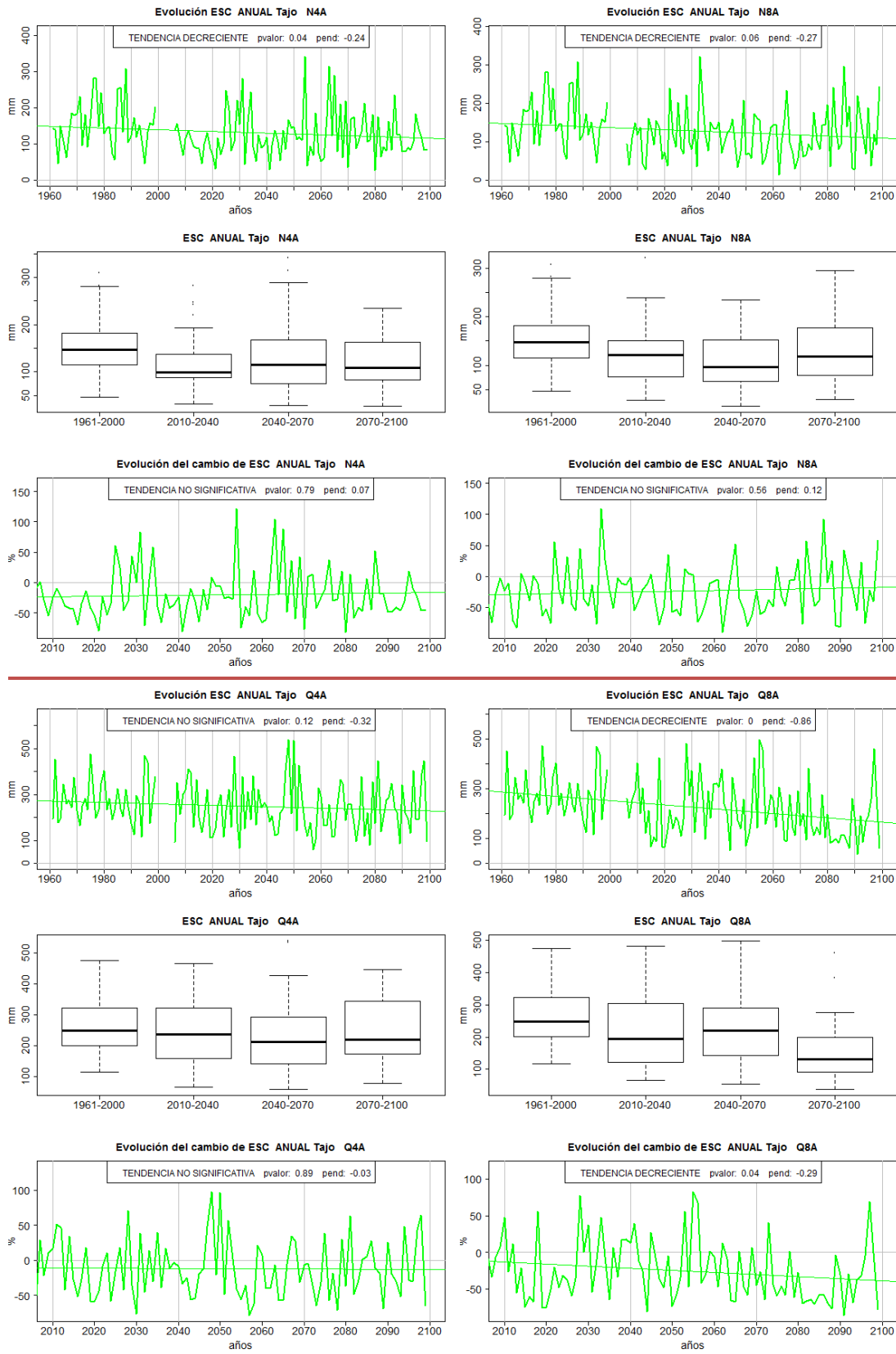


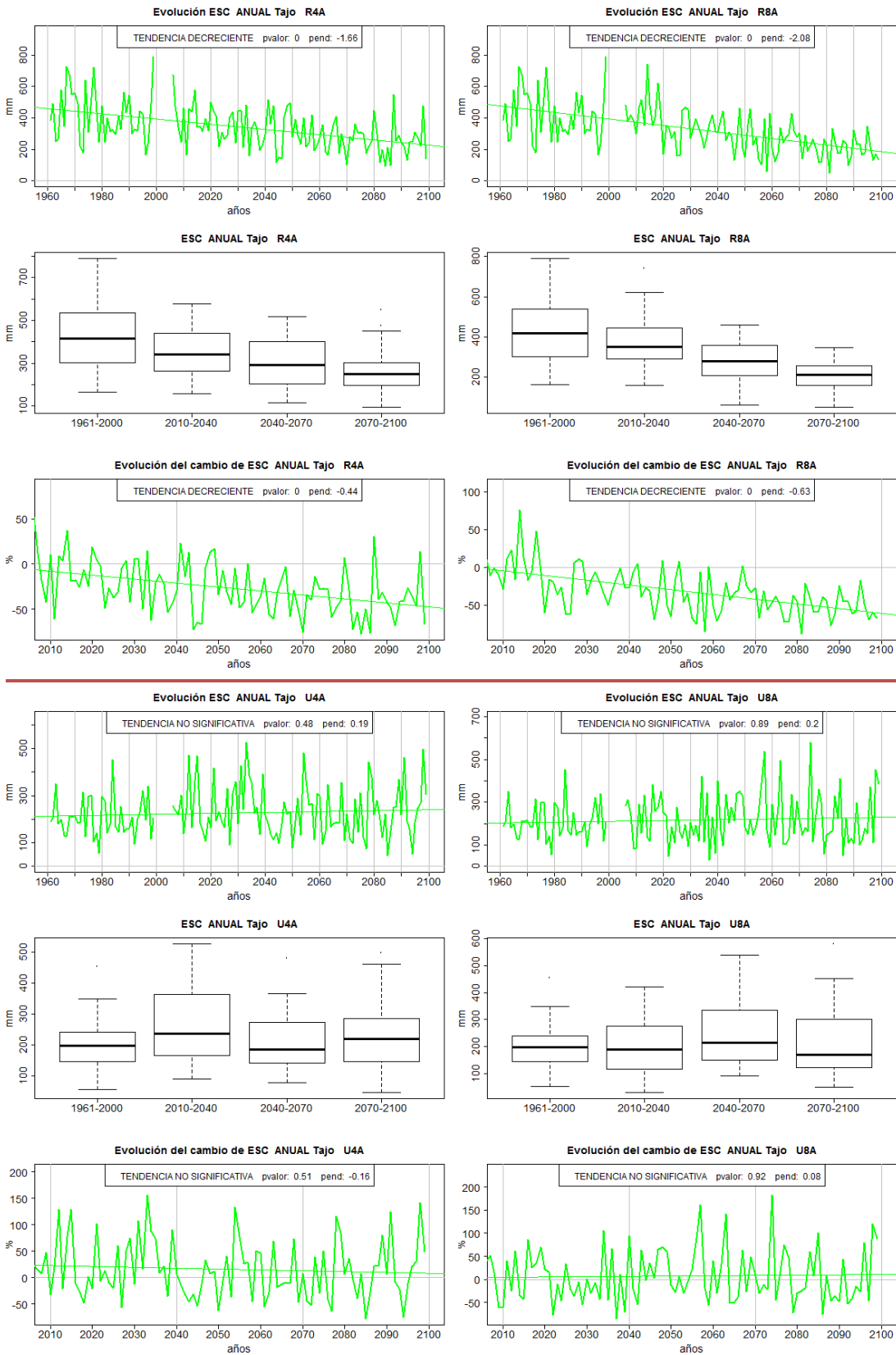
Evolución del cambio de ESC ANUAL Tajo M4A



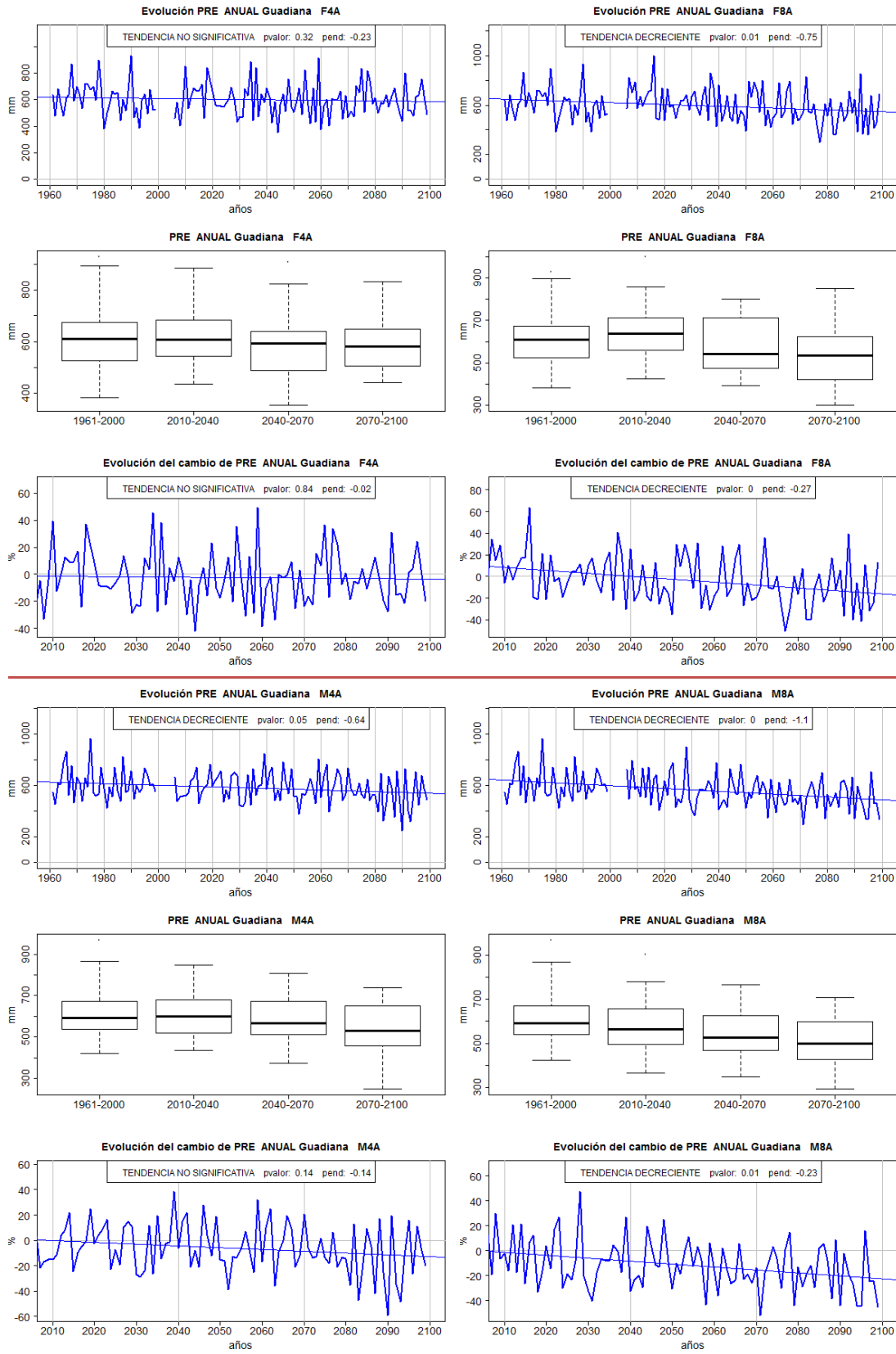
Evolución del cambio de ESC ANUAL Tajo M8A

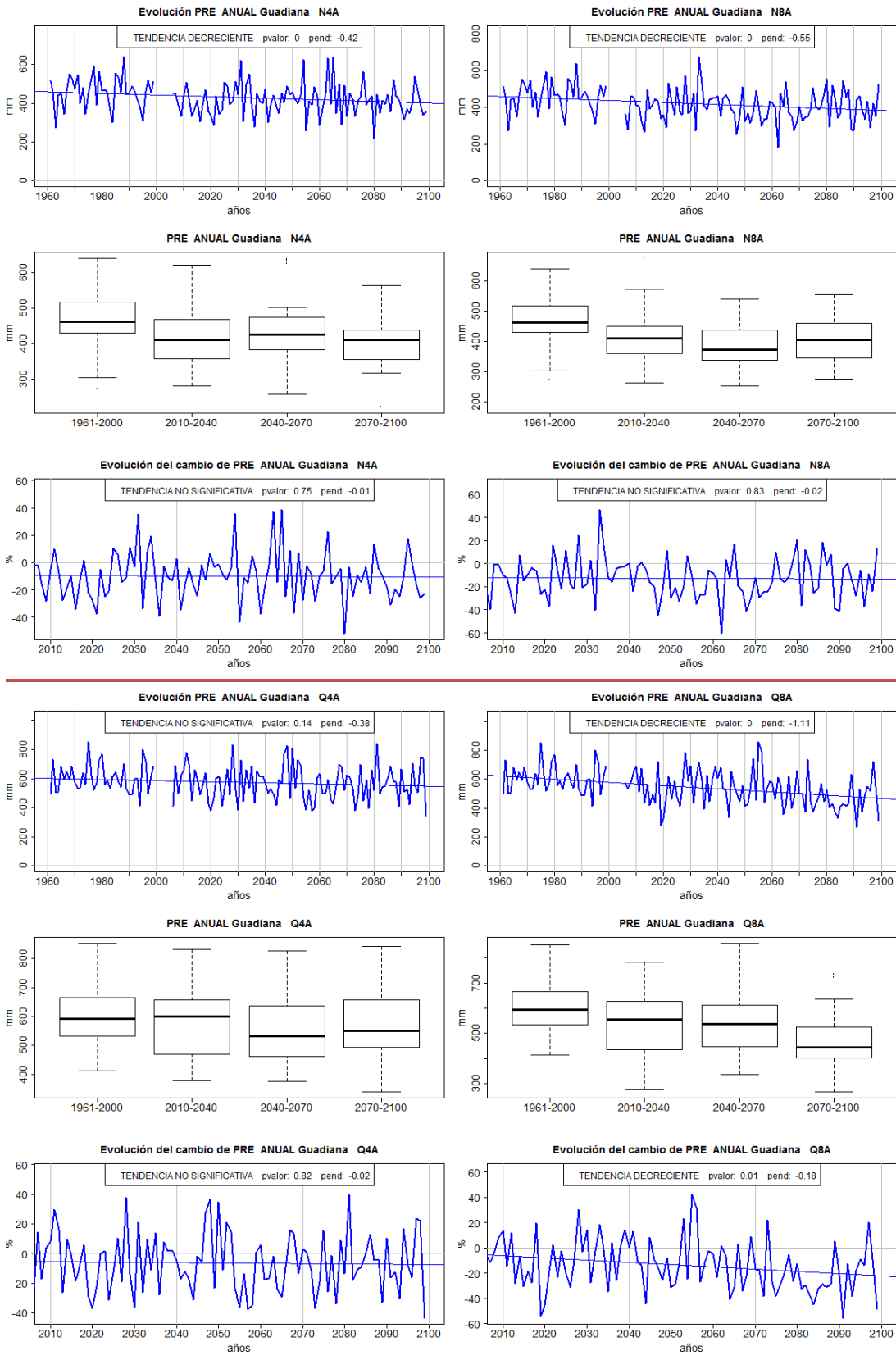


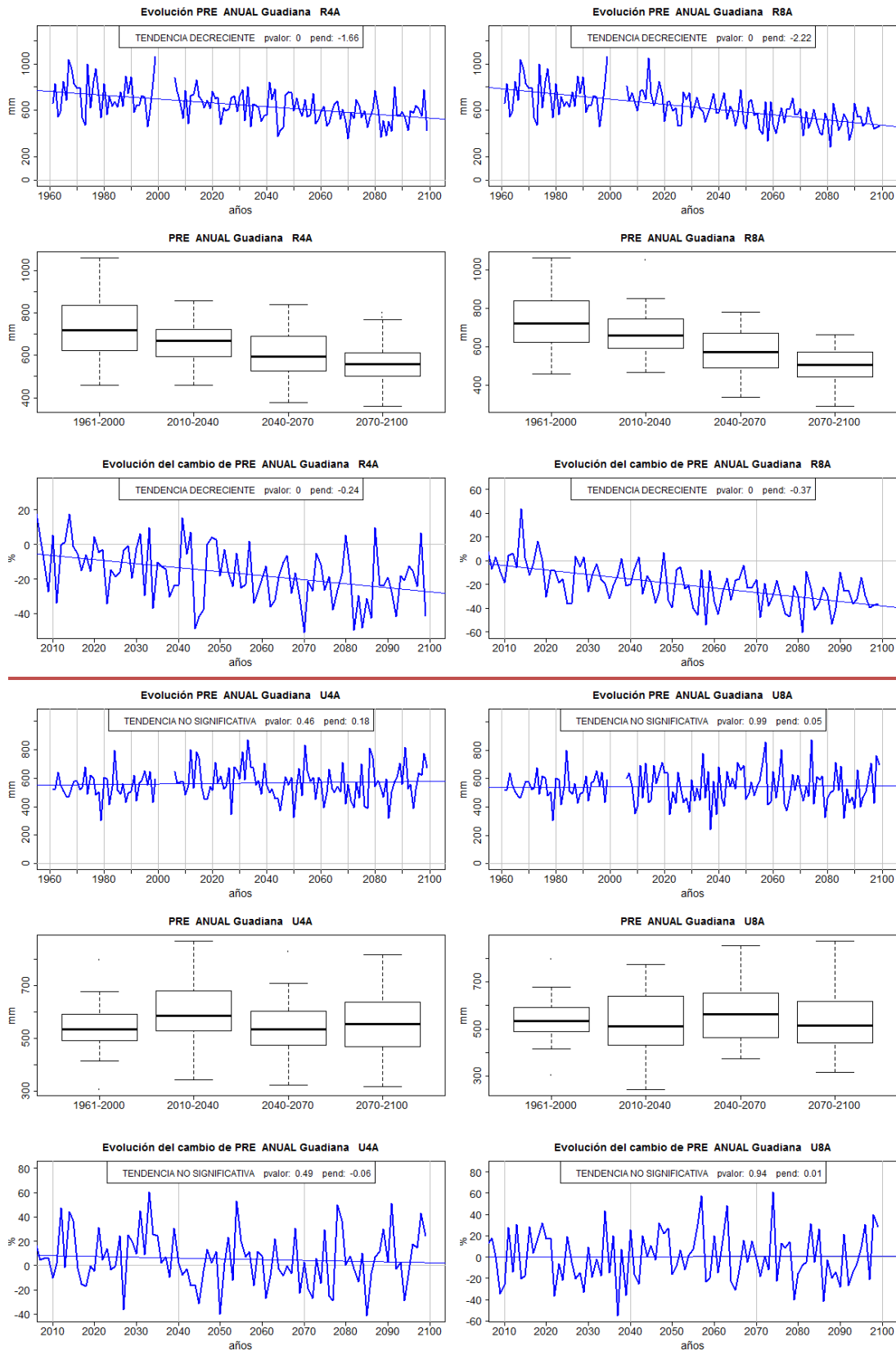


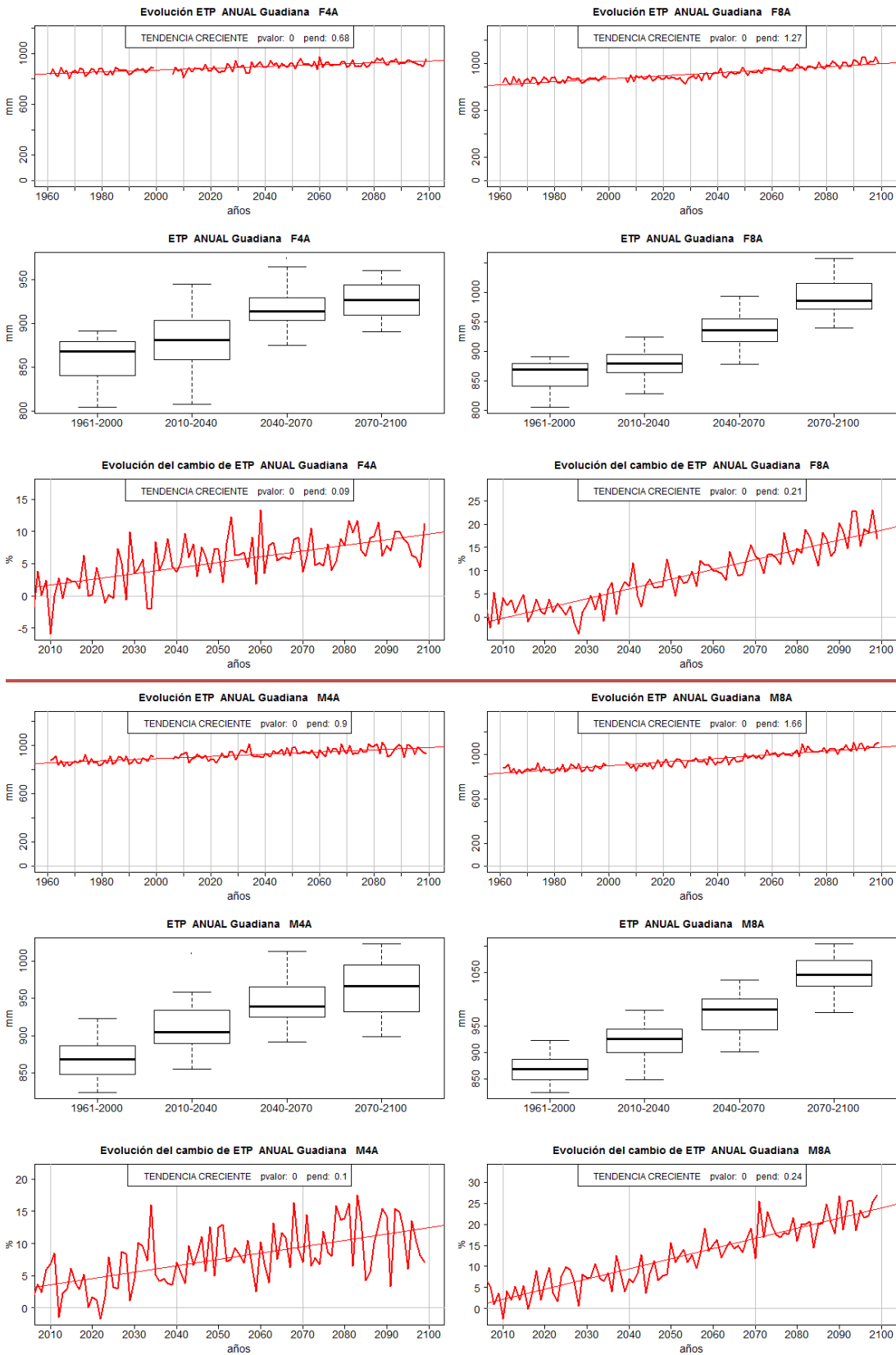


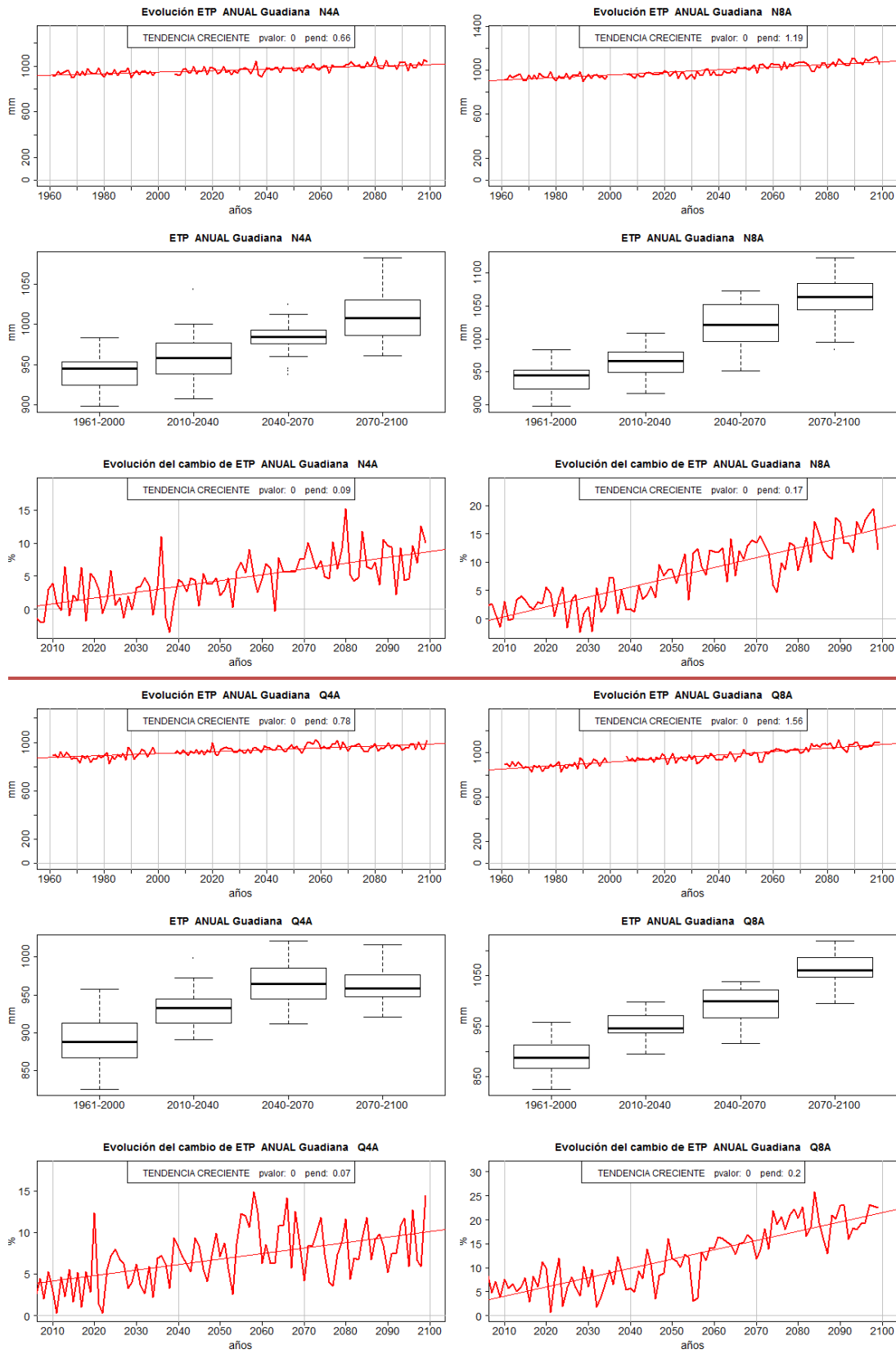
9 GUADIANA

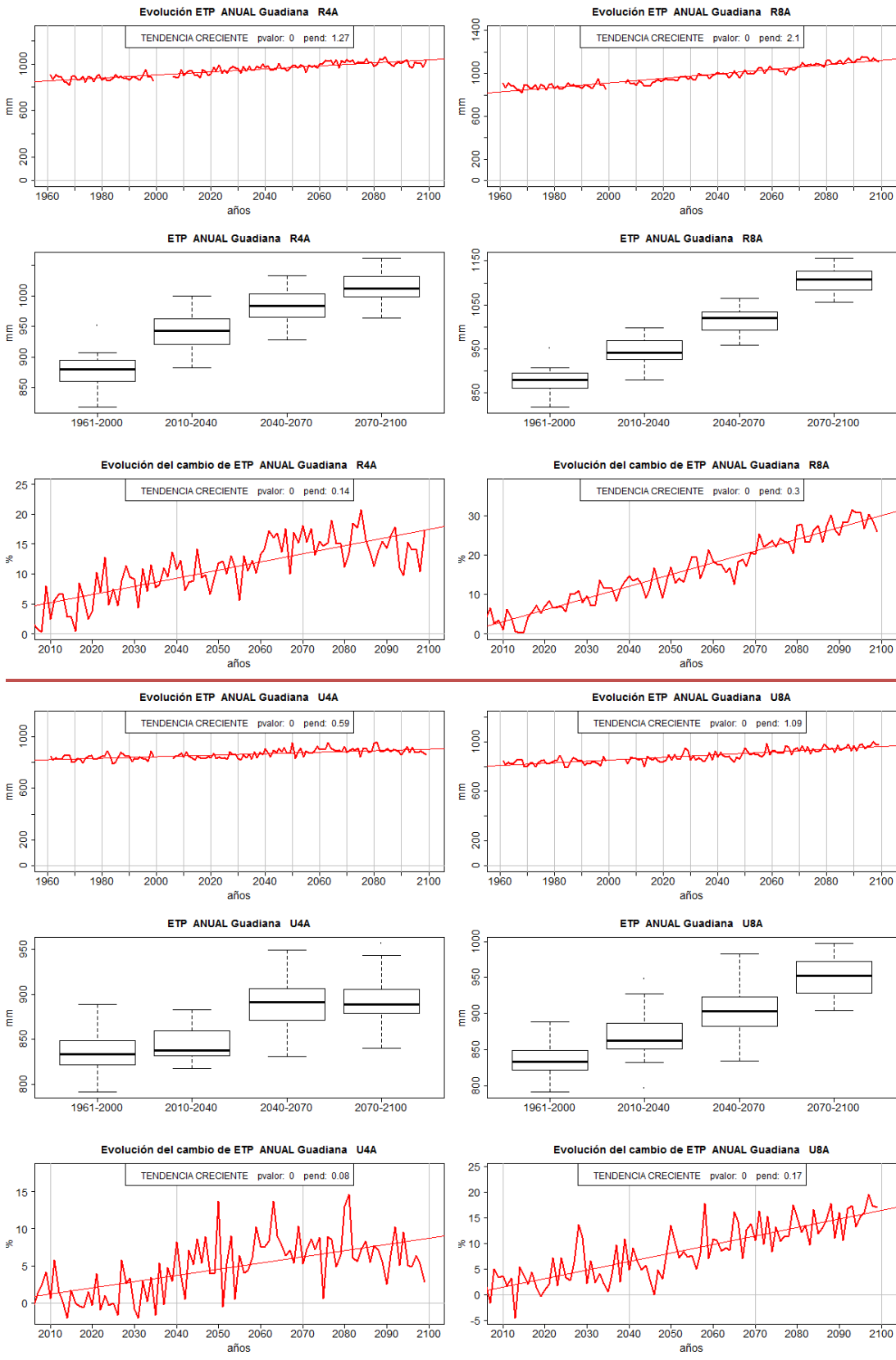


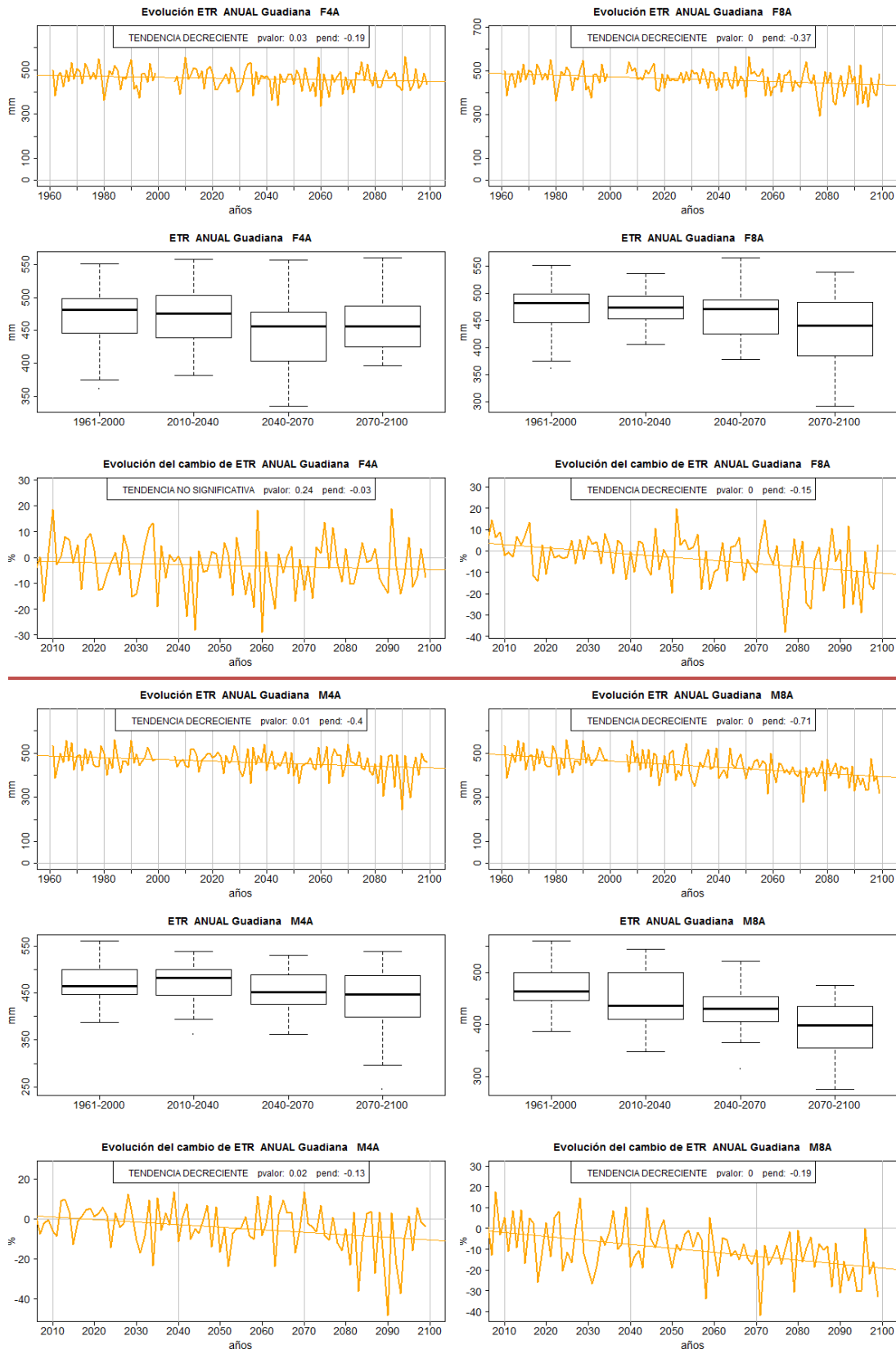


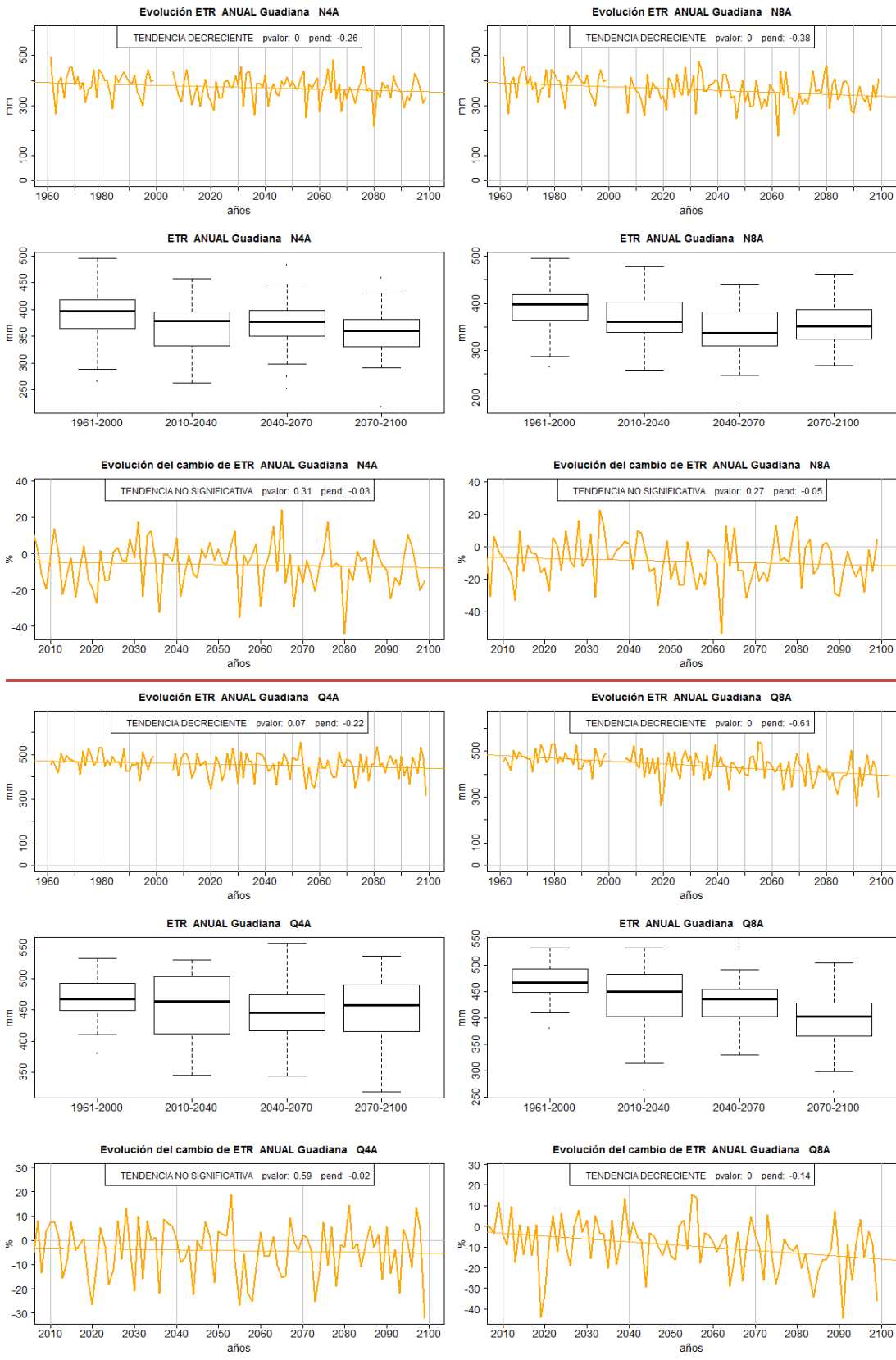


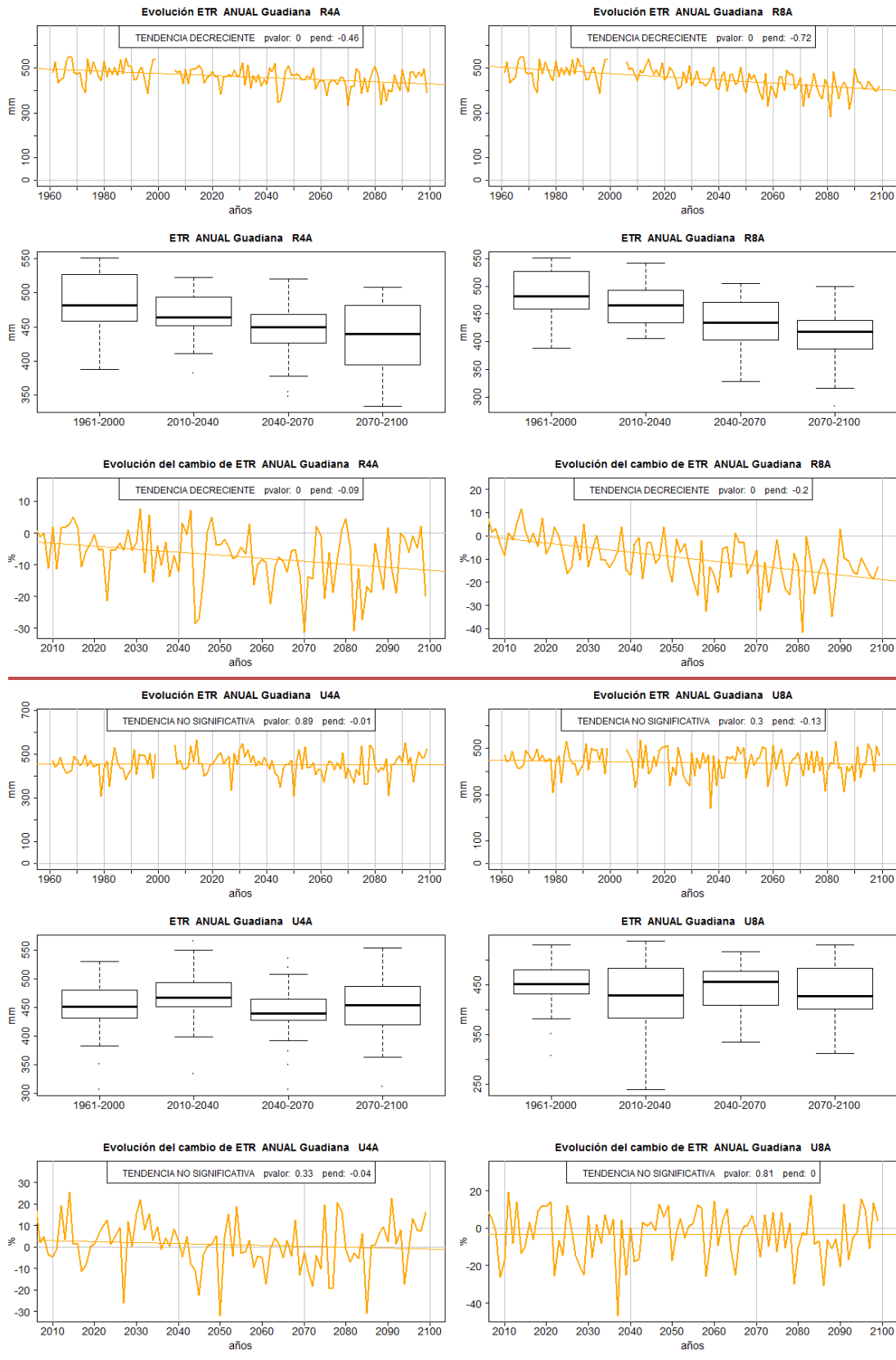


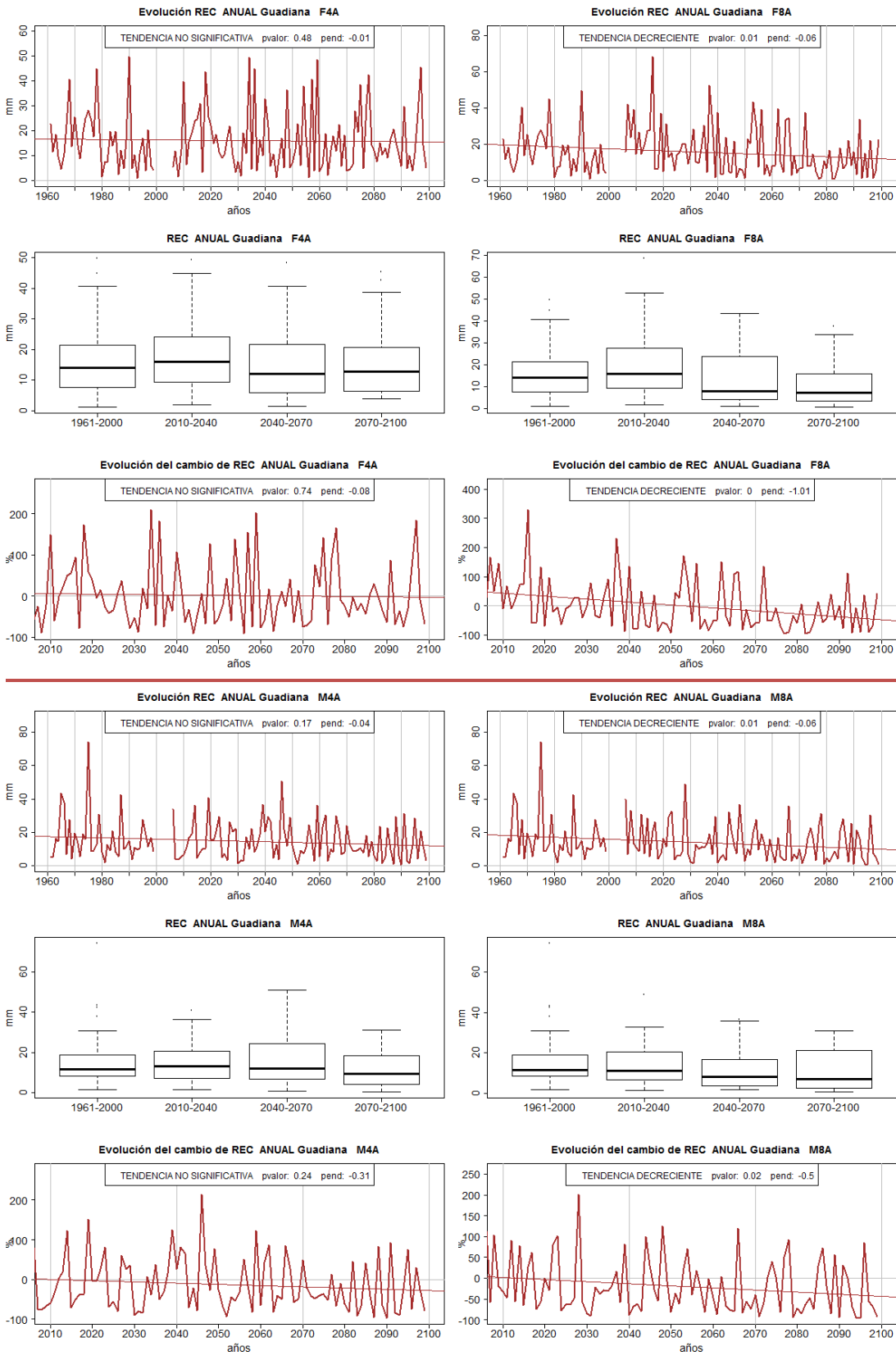


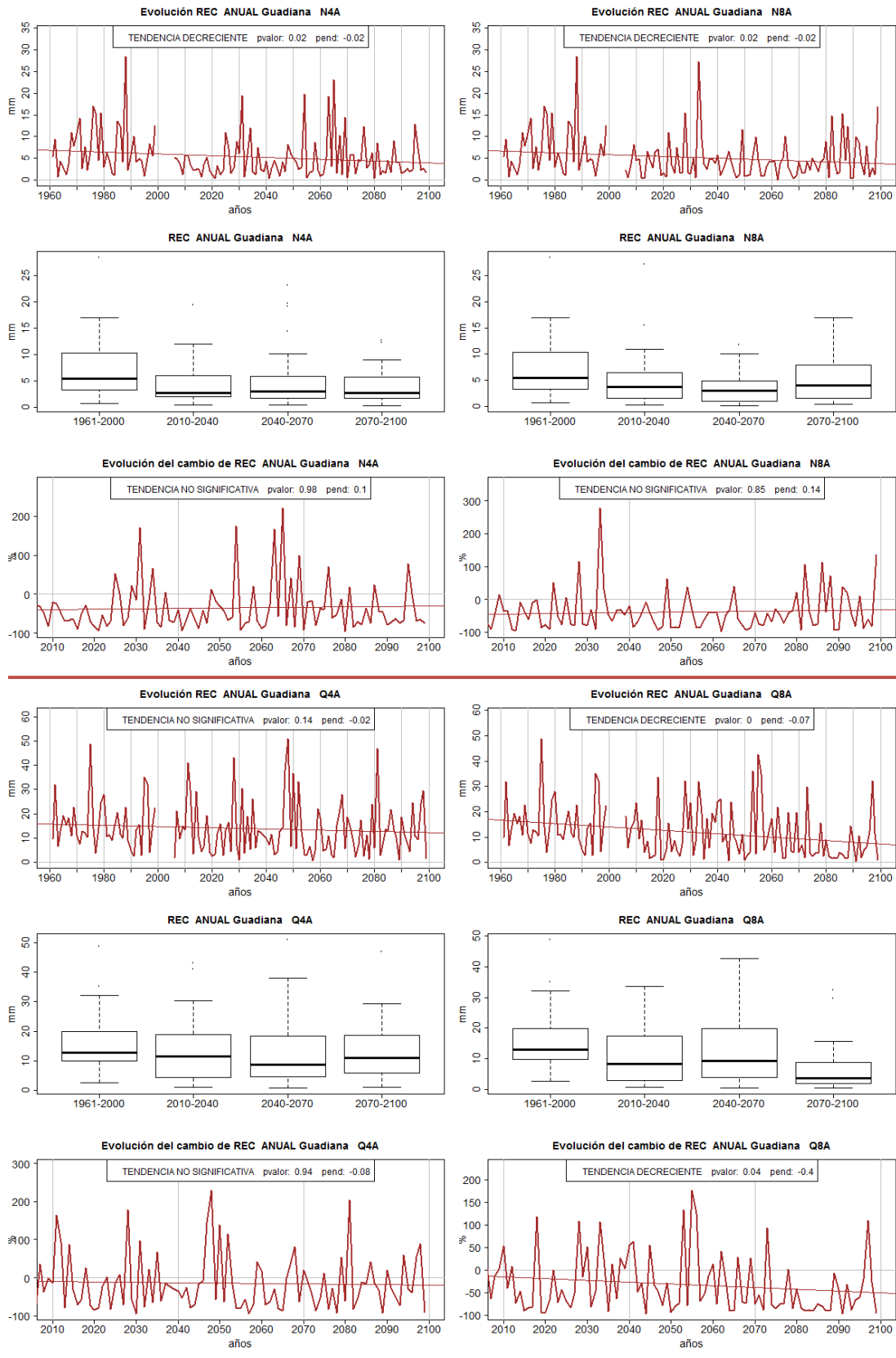


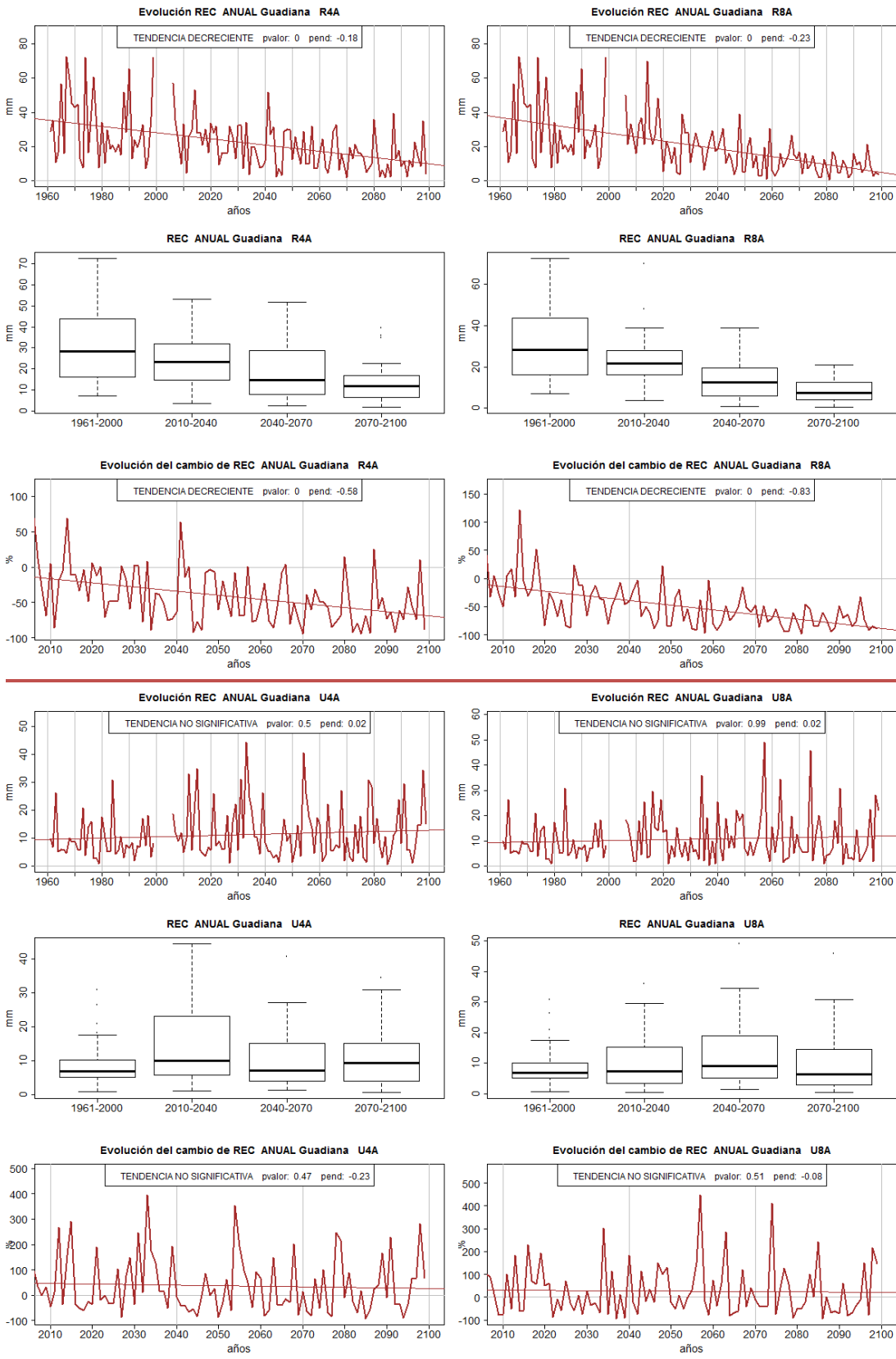


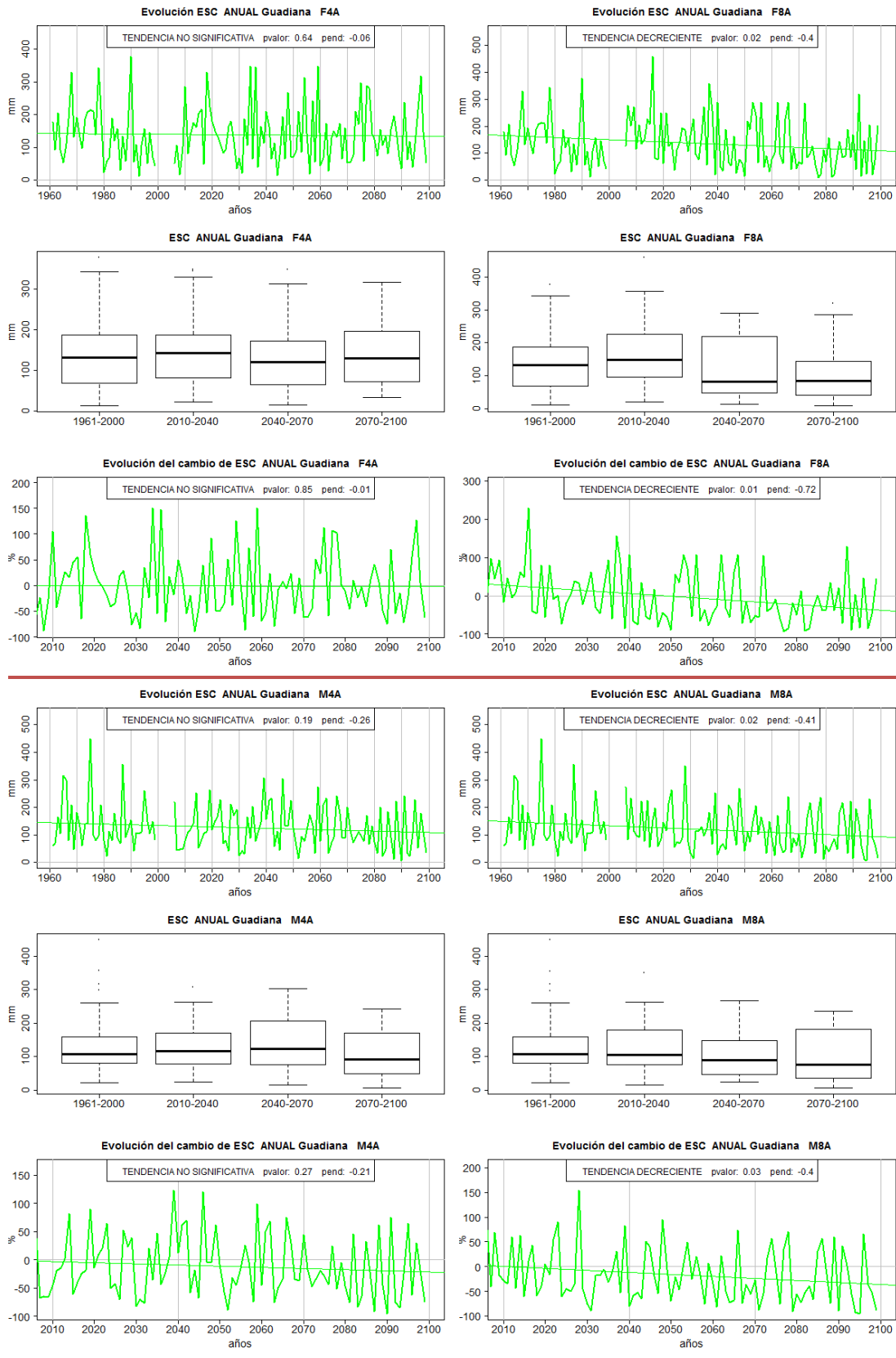


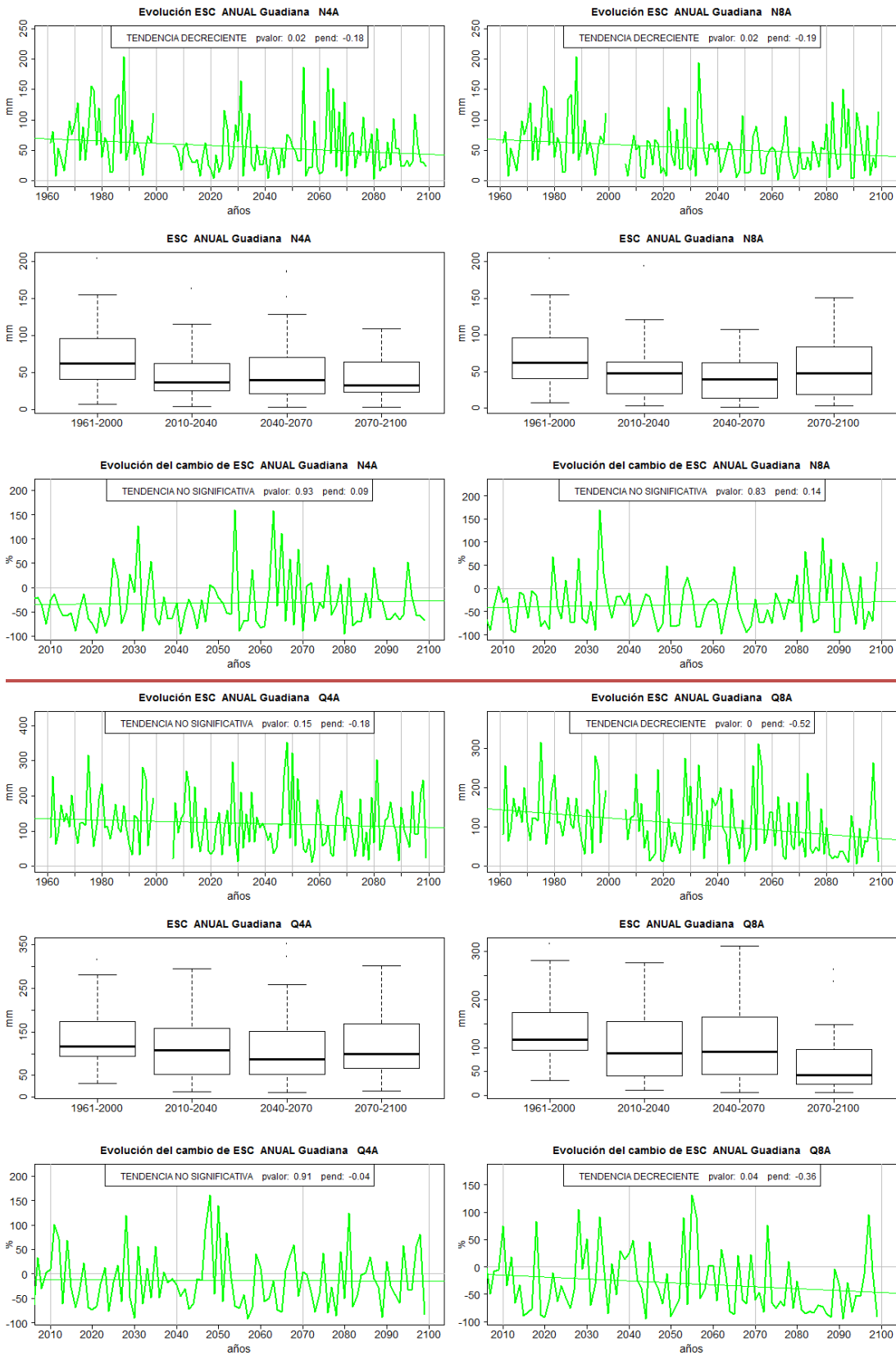


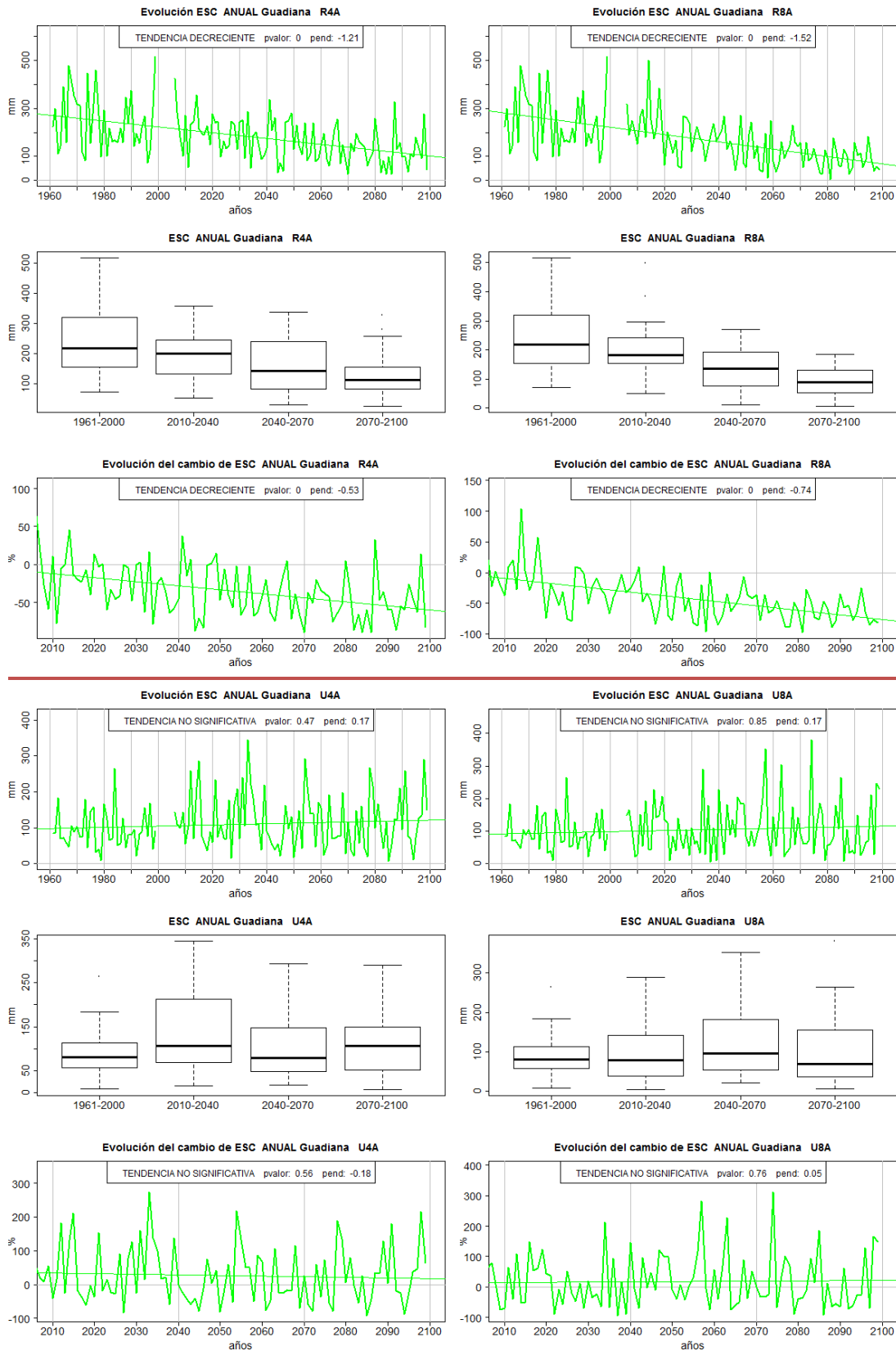






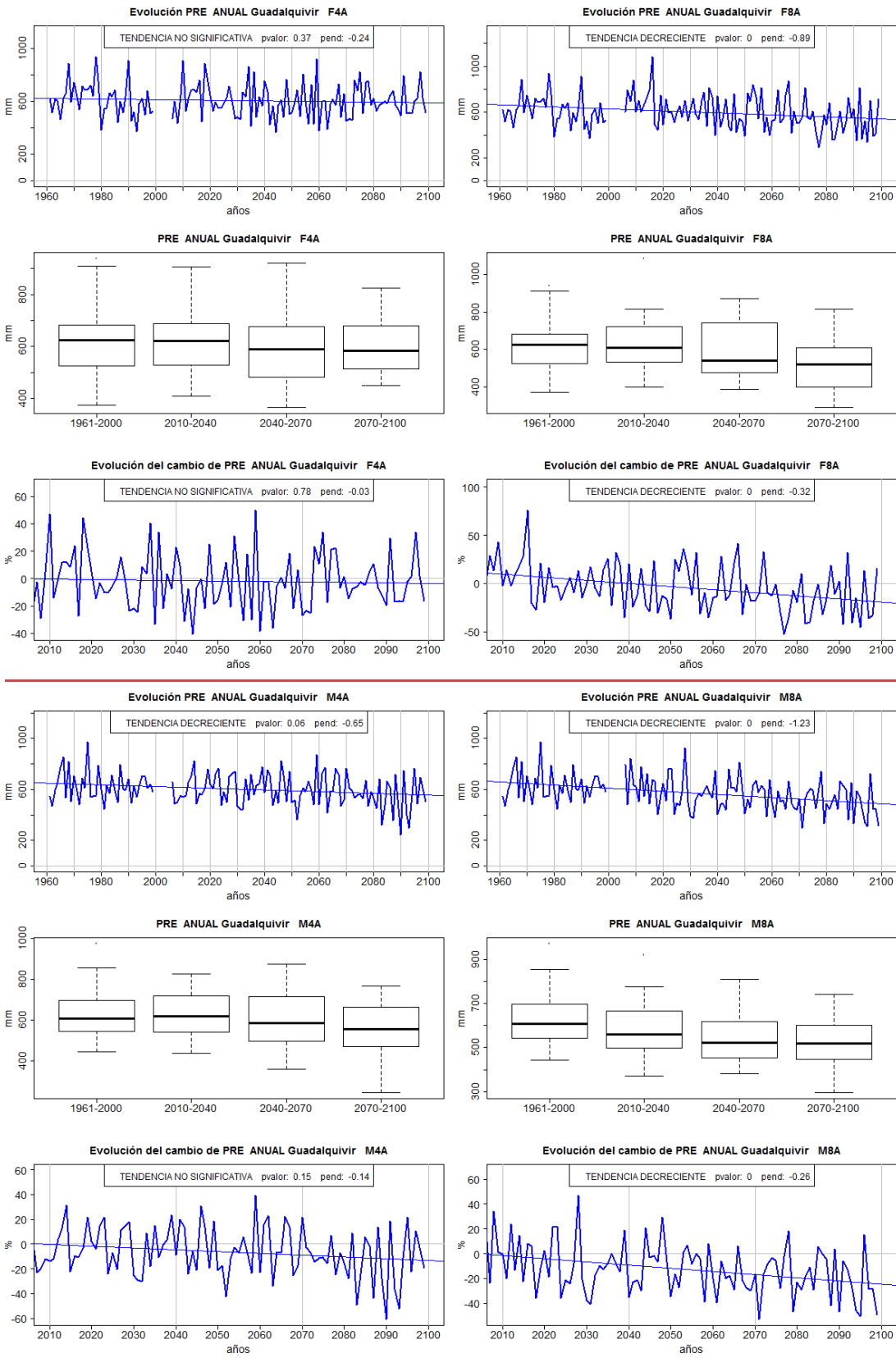


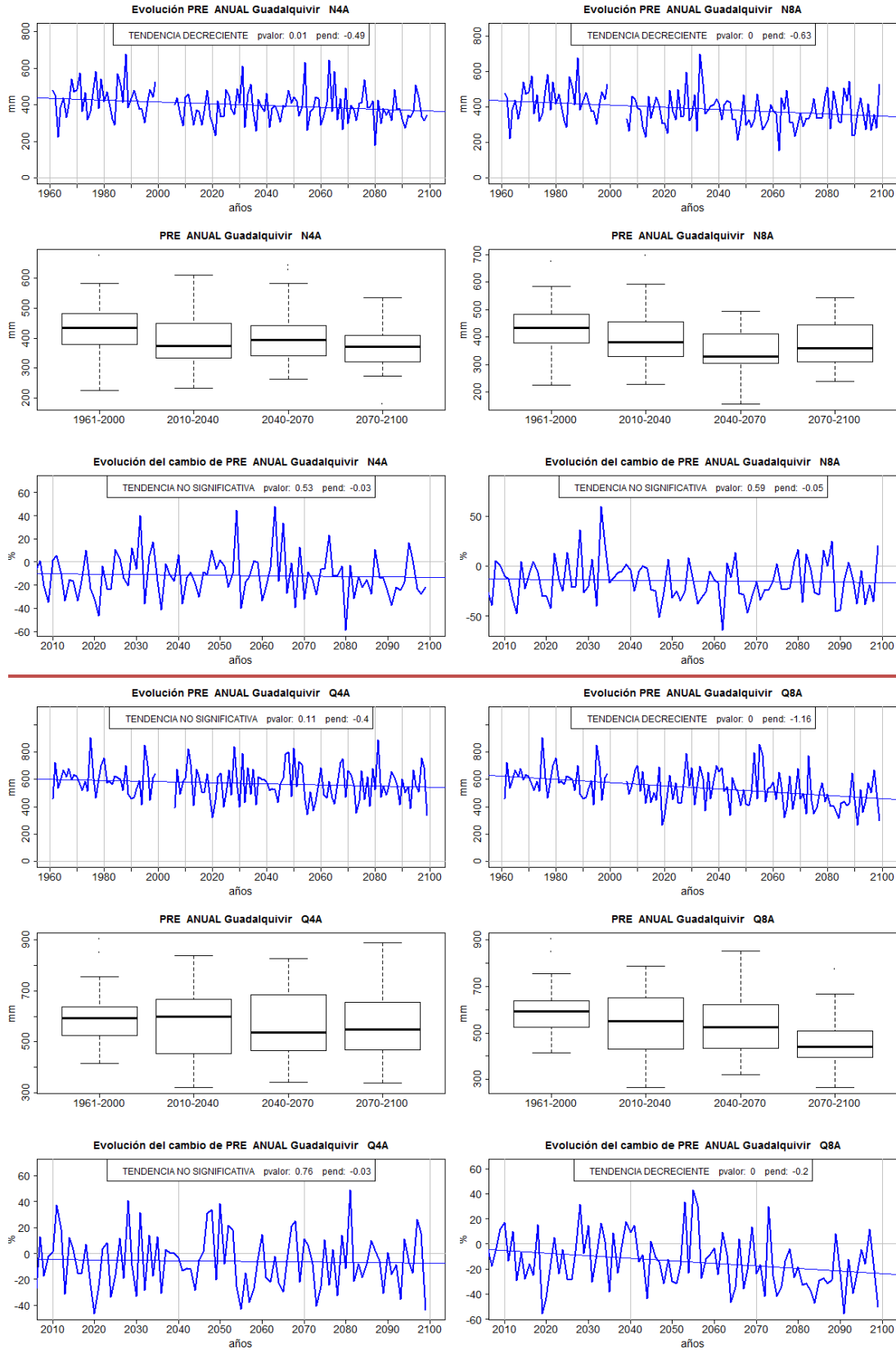


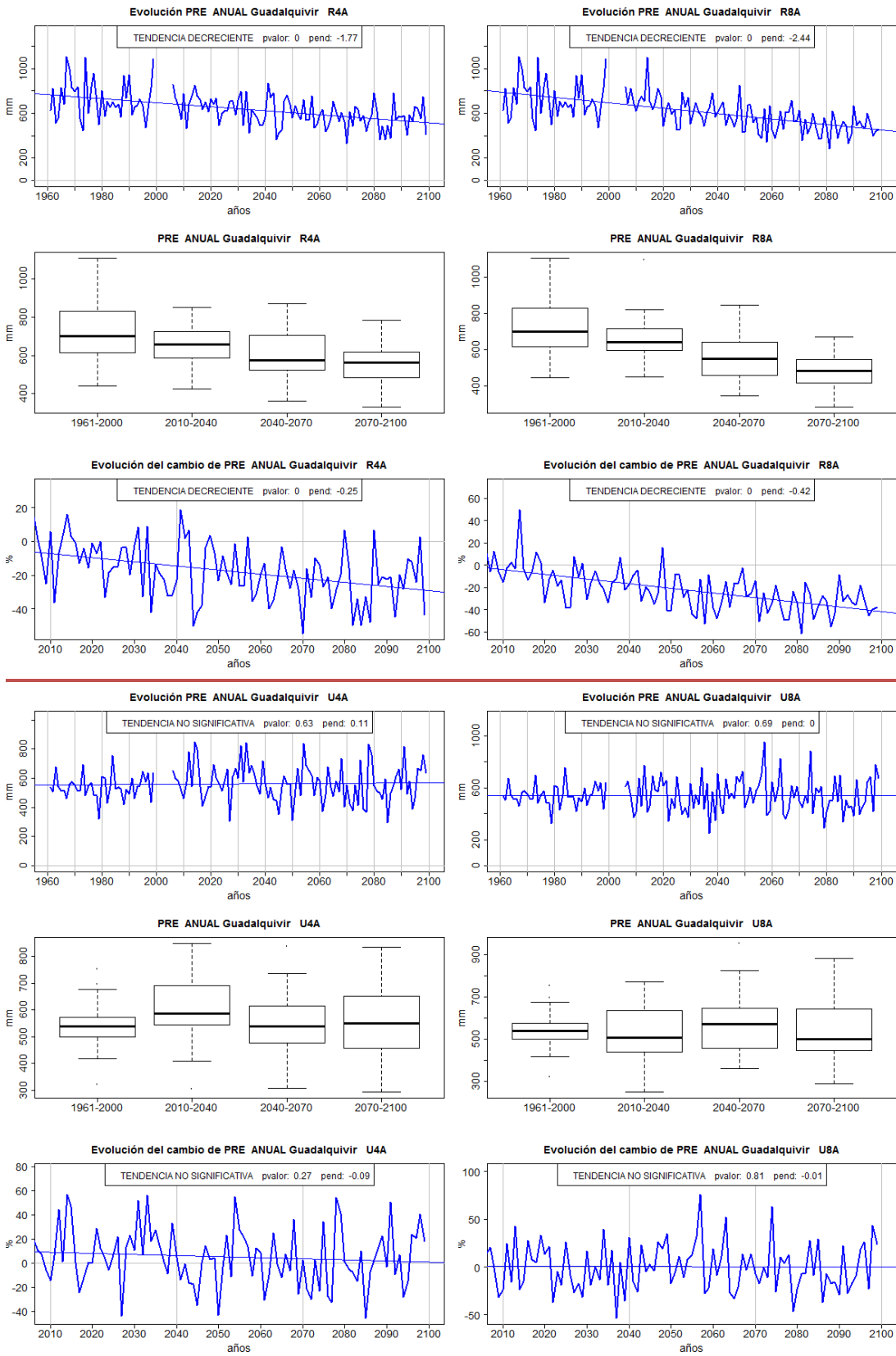


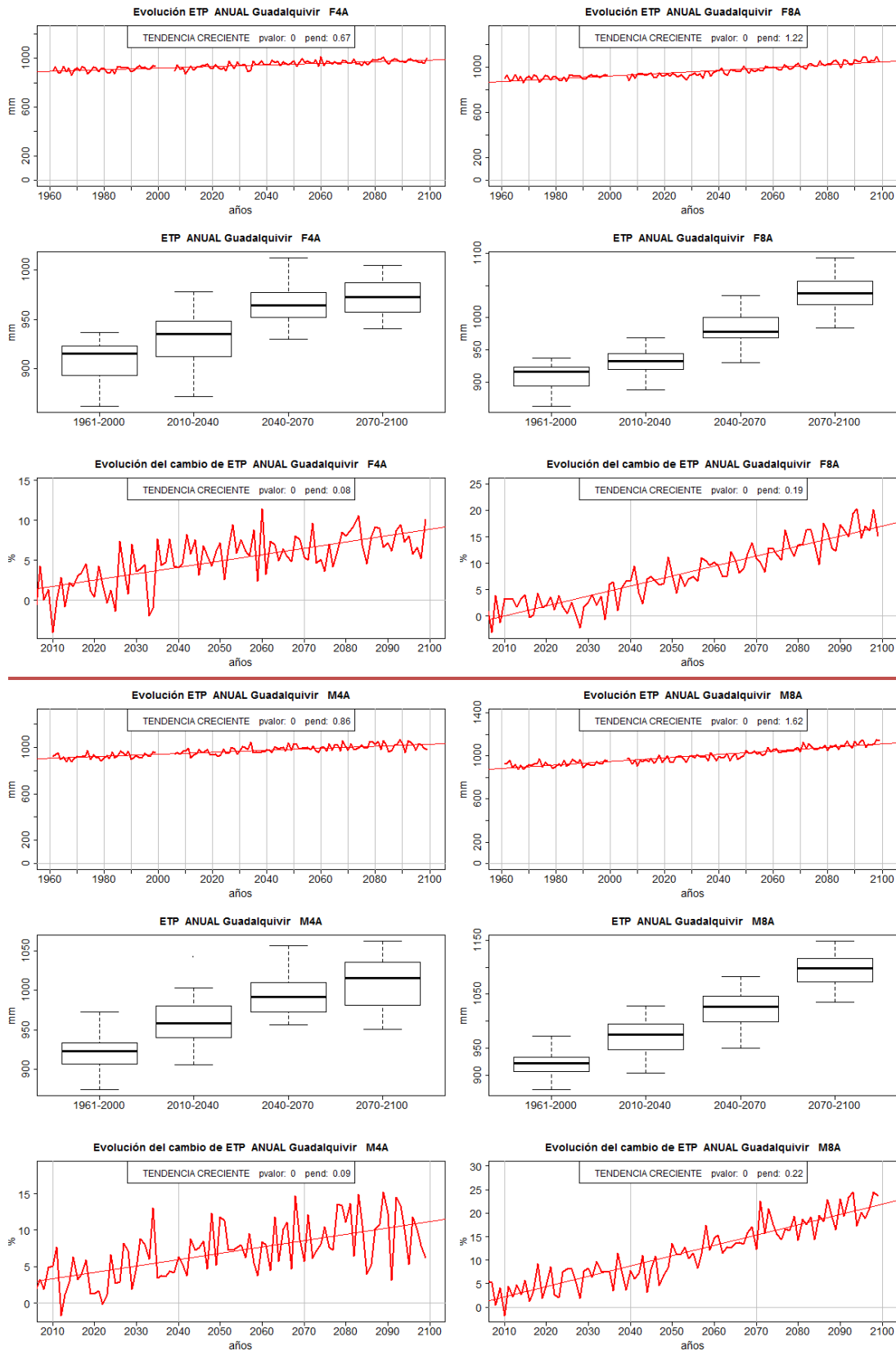


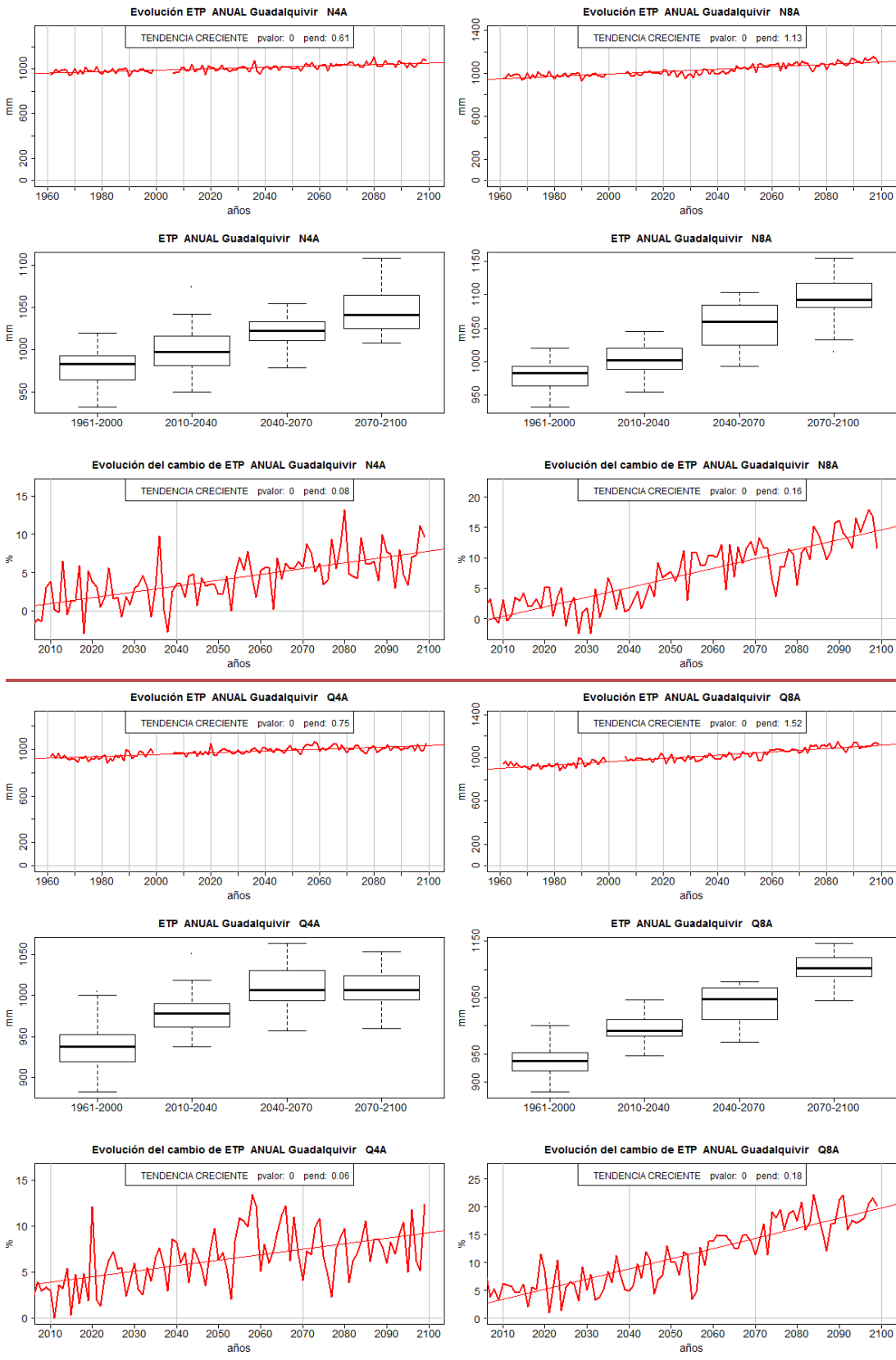
10 GUADALQUIVIR

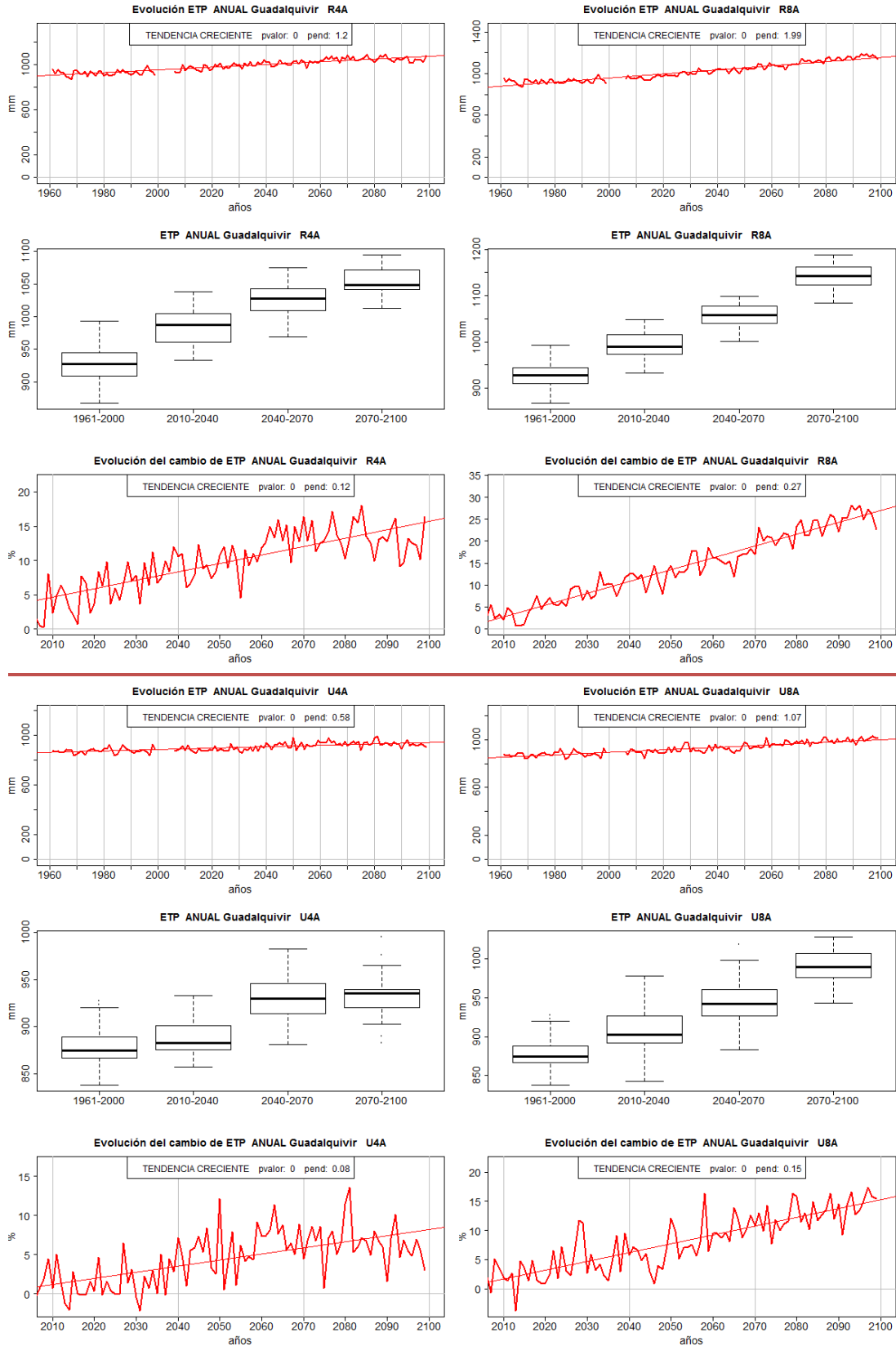


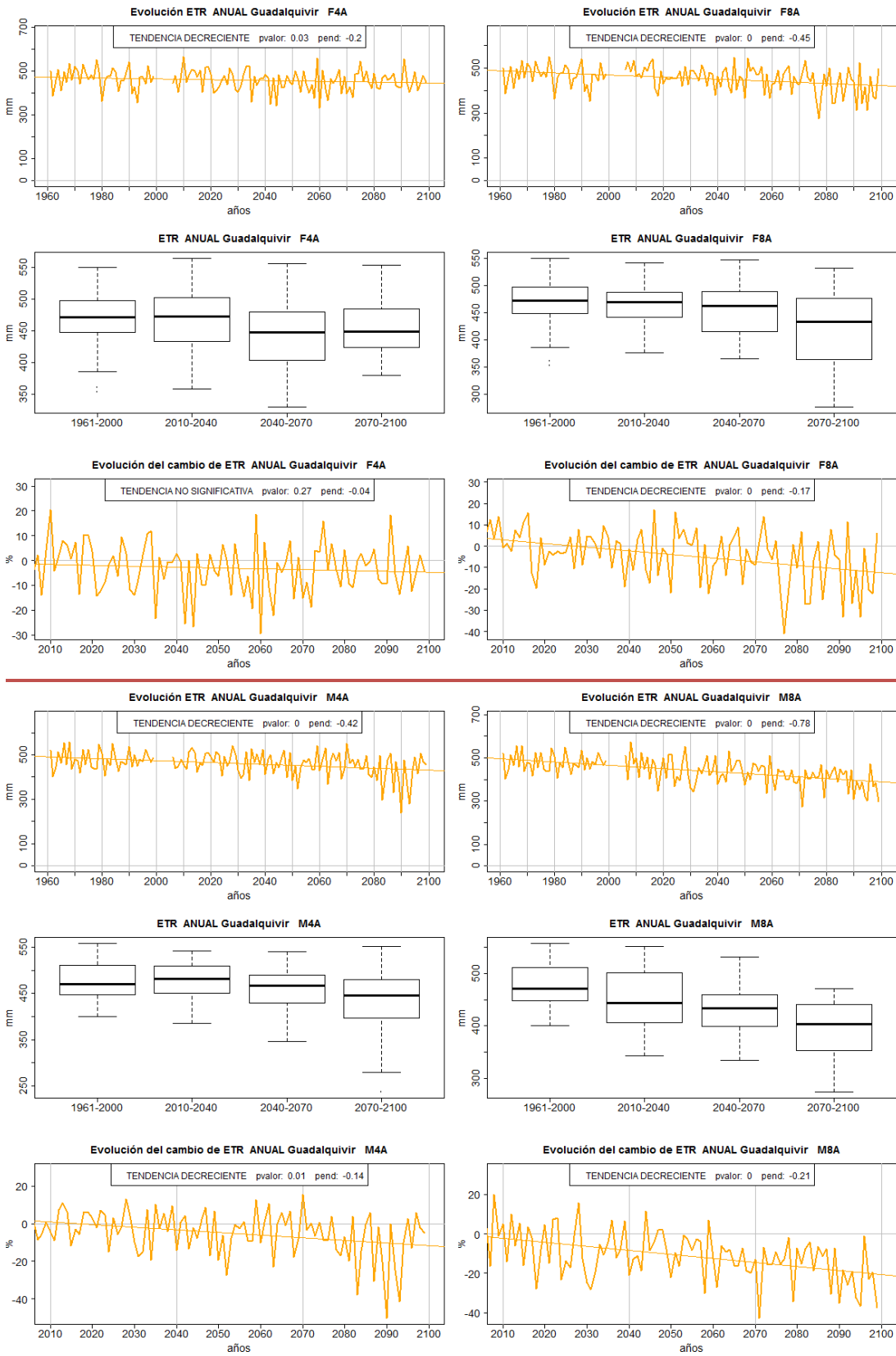


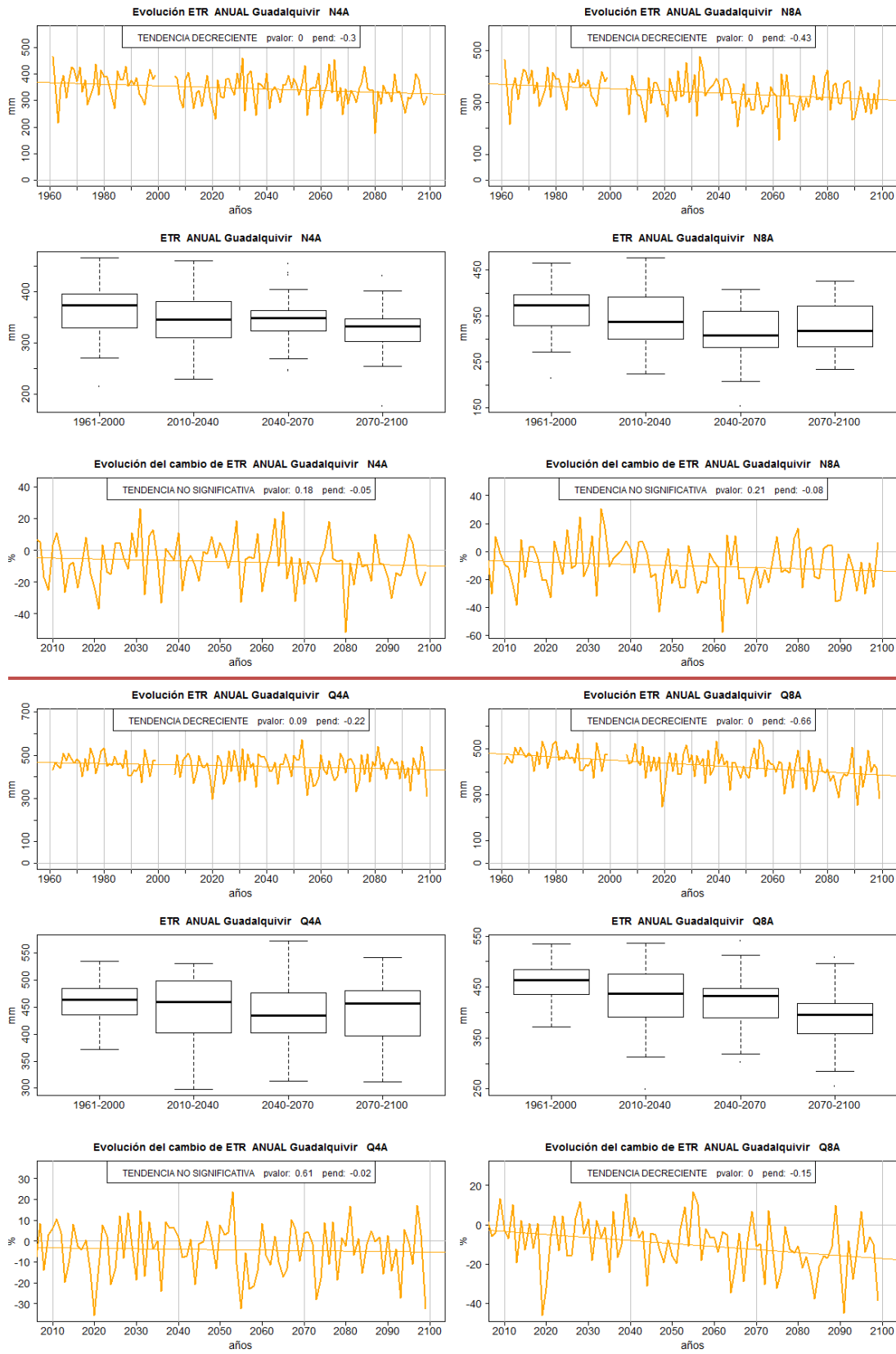


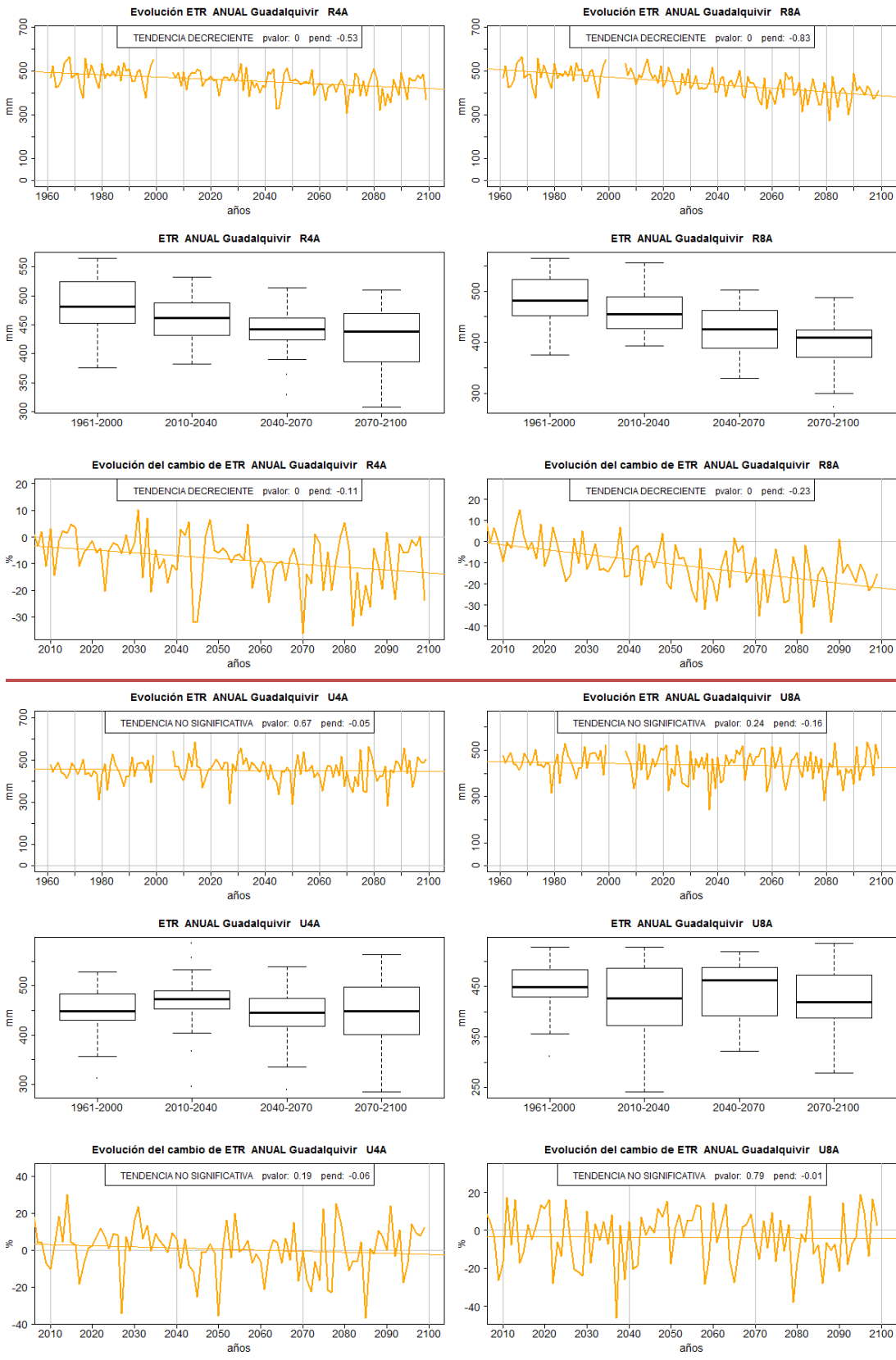


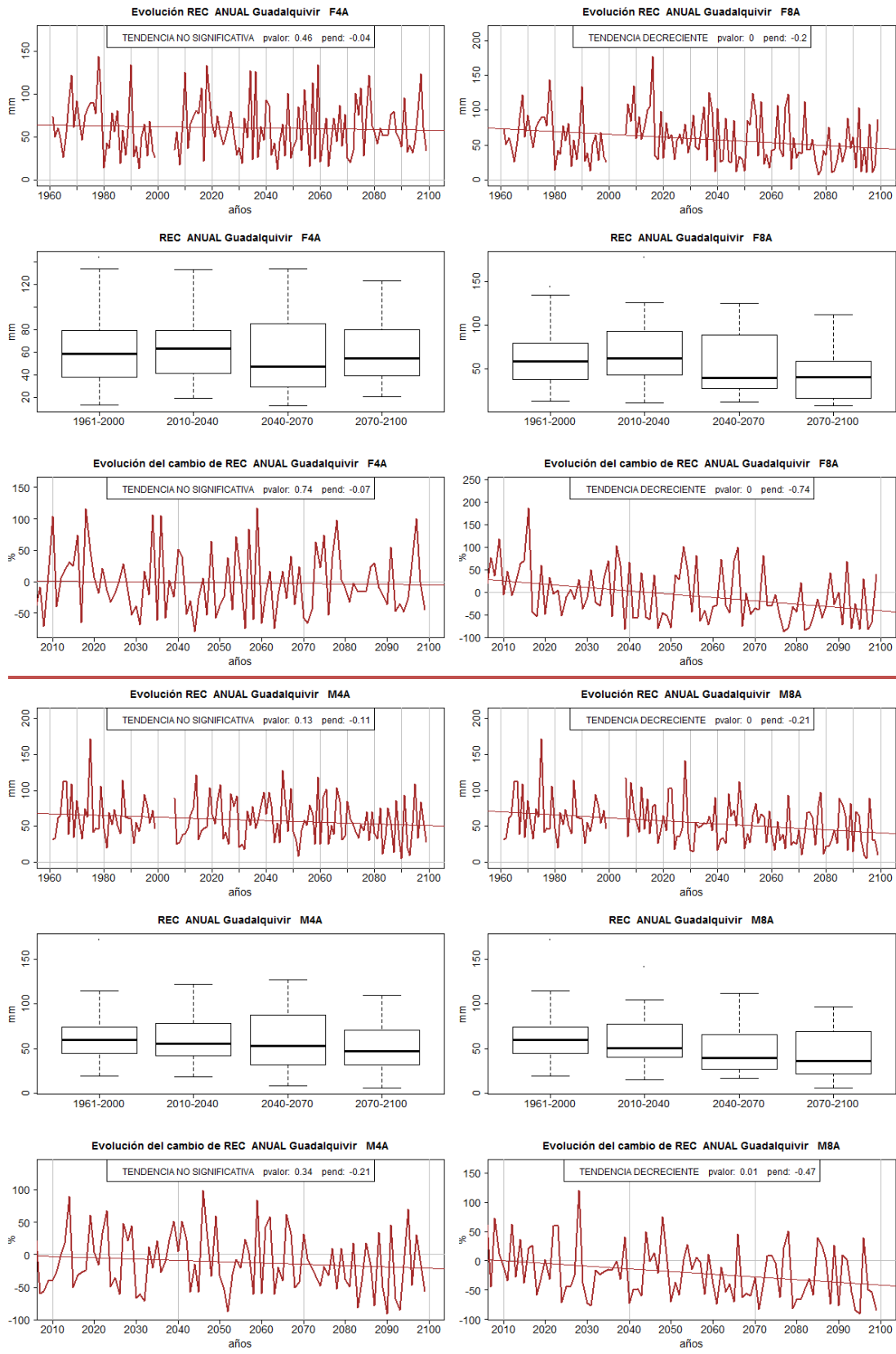


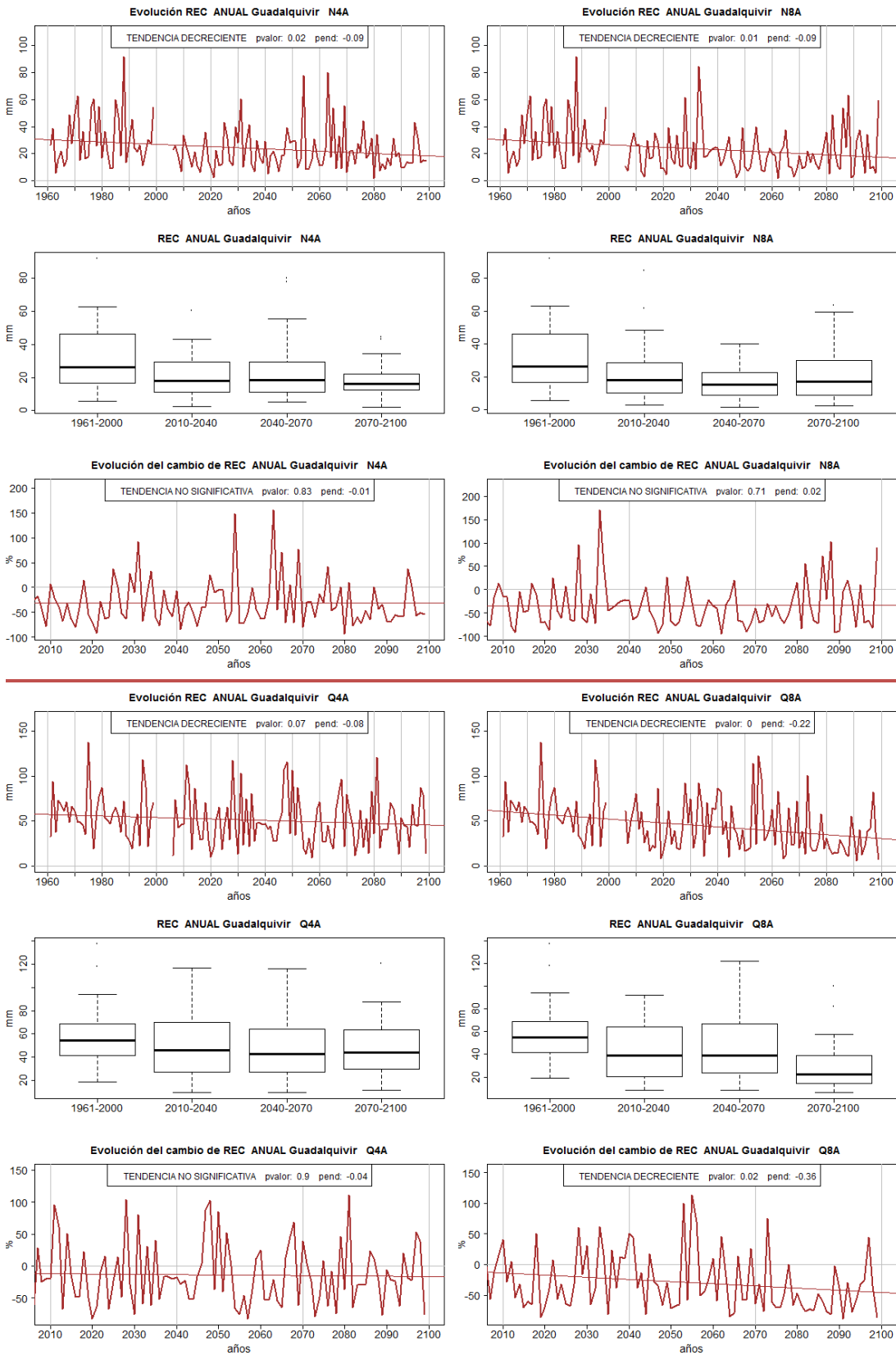


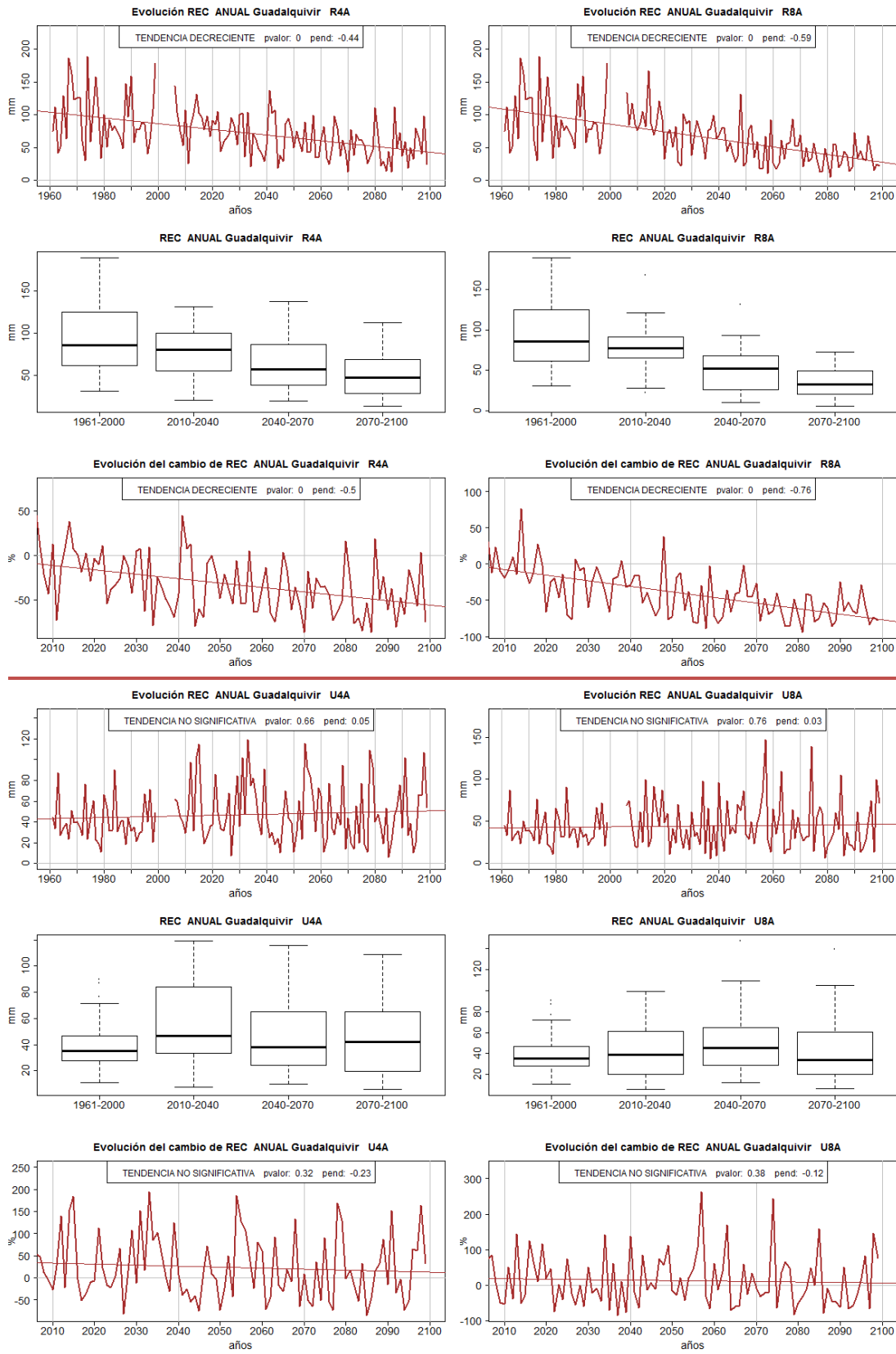


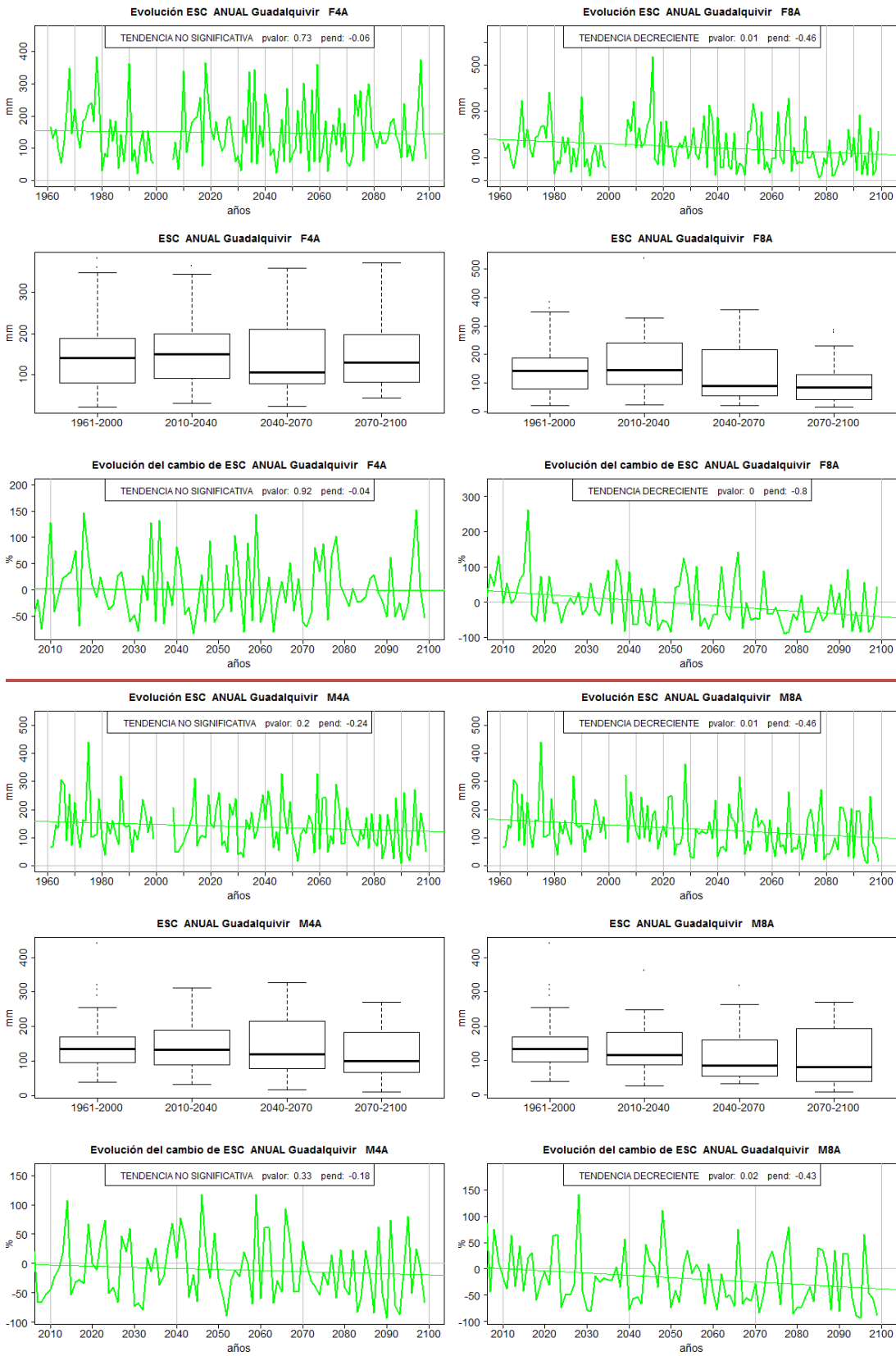


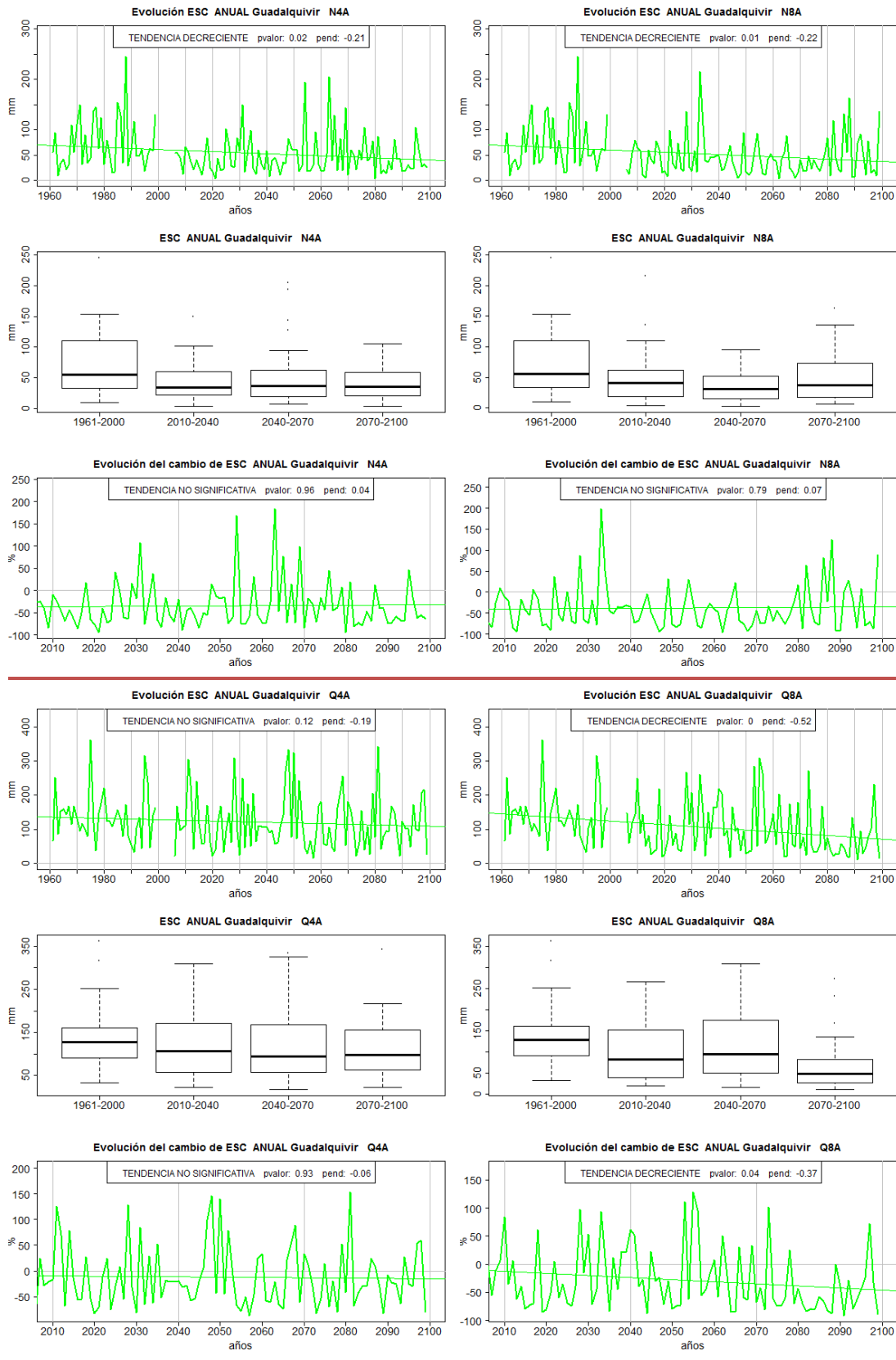


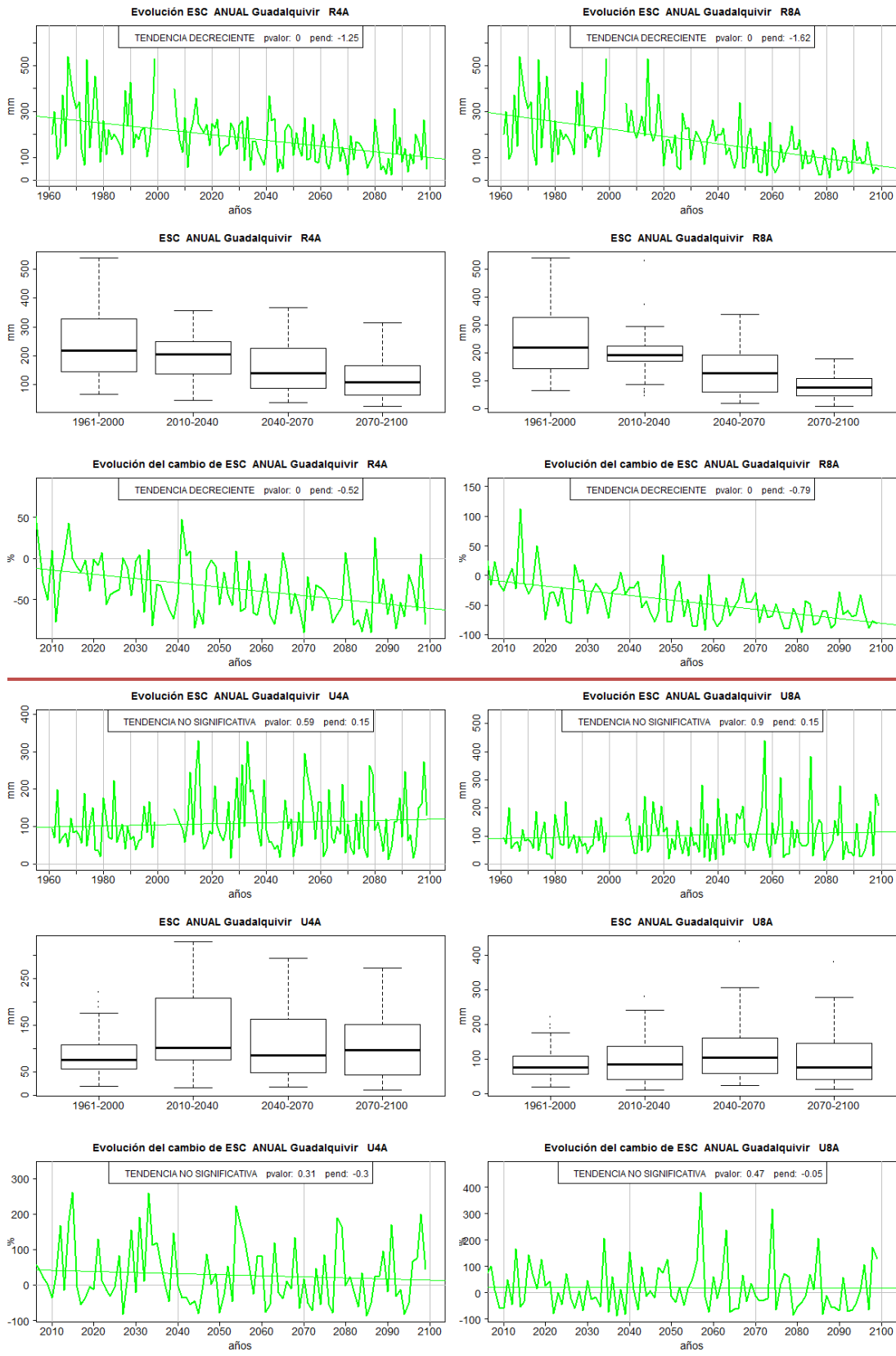






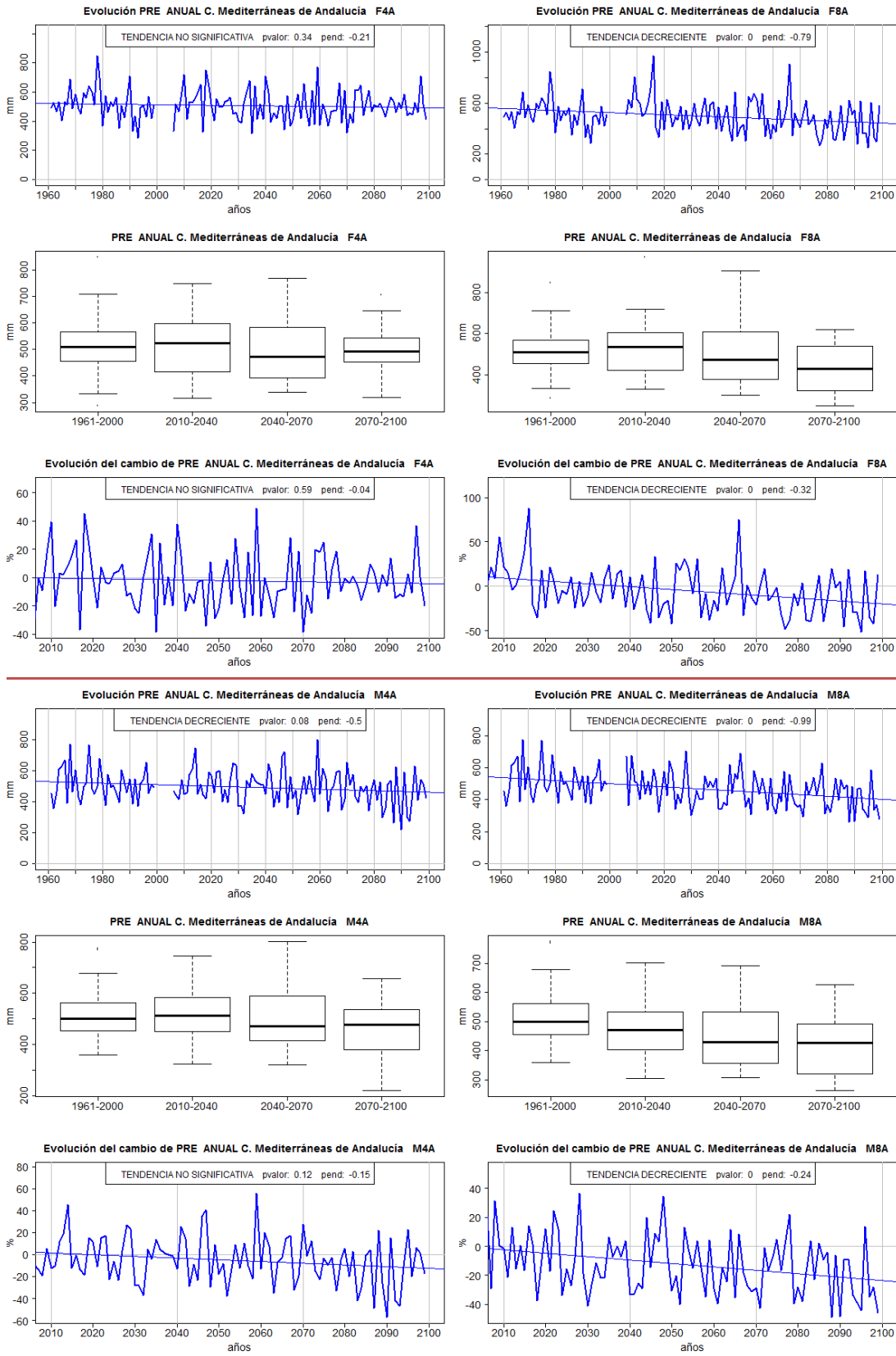






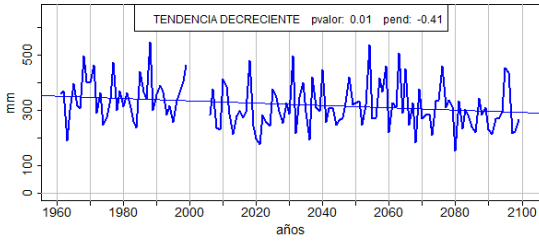


11 CUENCAS MEDITERRÁNEAS DE ANDALUCÍA

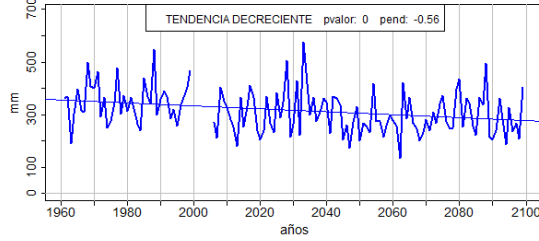




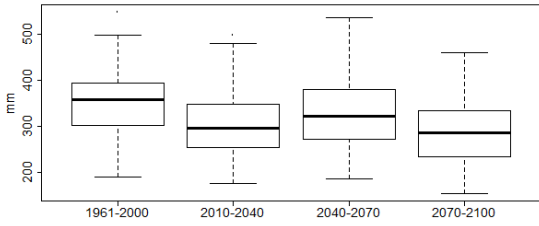
Evolución PRE ANUAL C. Mediterráneas de Andalucía N4A



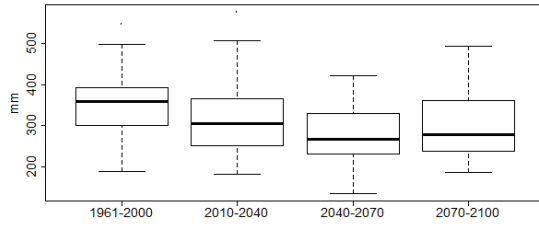
Evolución PRE ANUAL C. Mediterráneas de Andalucía N8A



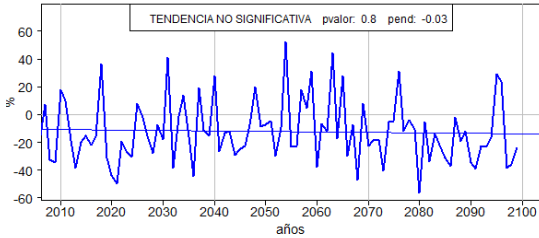
PRE ANUAL C. Mediterráneas de Andalucía N4A



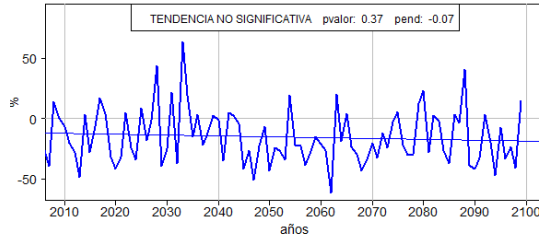
PRE ANUAL C. Mediterráneas de Andalucía N8A



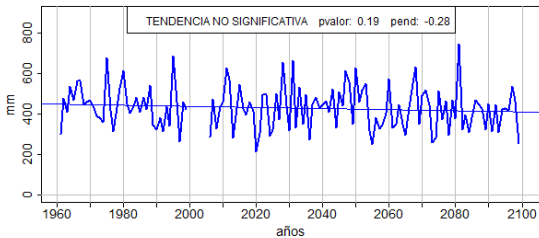
Evolución del cambio de PRE ANUAL C. Mediterráneas de Andalucía N4A



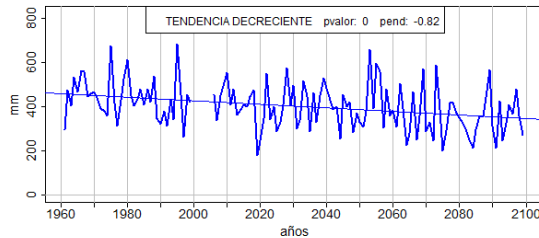
Evolución del cambio de PRE ANUAL C. Mediterráneas de Andalucía N8A



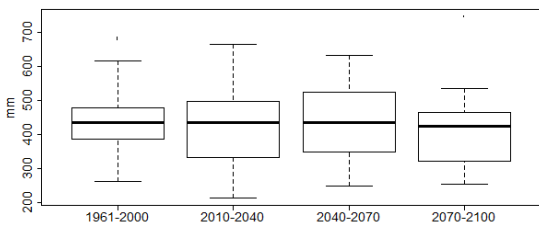
Evolución PRE ANUAL C. Mediterráneas de Andalucía Q4A



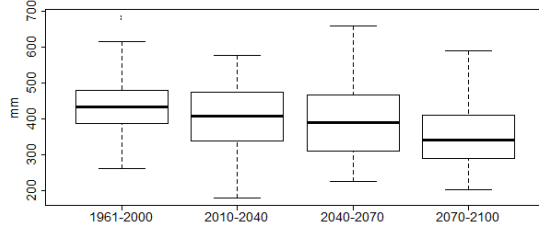
Evolución PRE ANUAL C. Mediterráneas de Andalucía Q8A



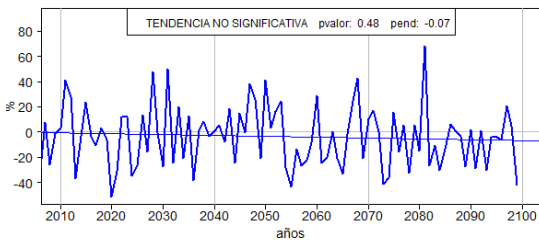
PRE ANUAL C. Mediterráneas de Andalucía Q4A



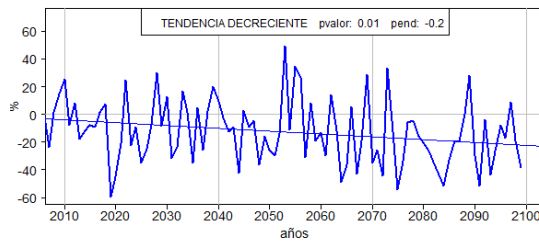
PRE ANUAL C. Mediterráneas de Andalucía Q8A

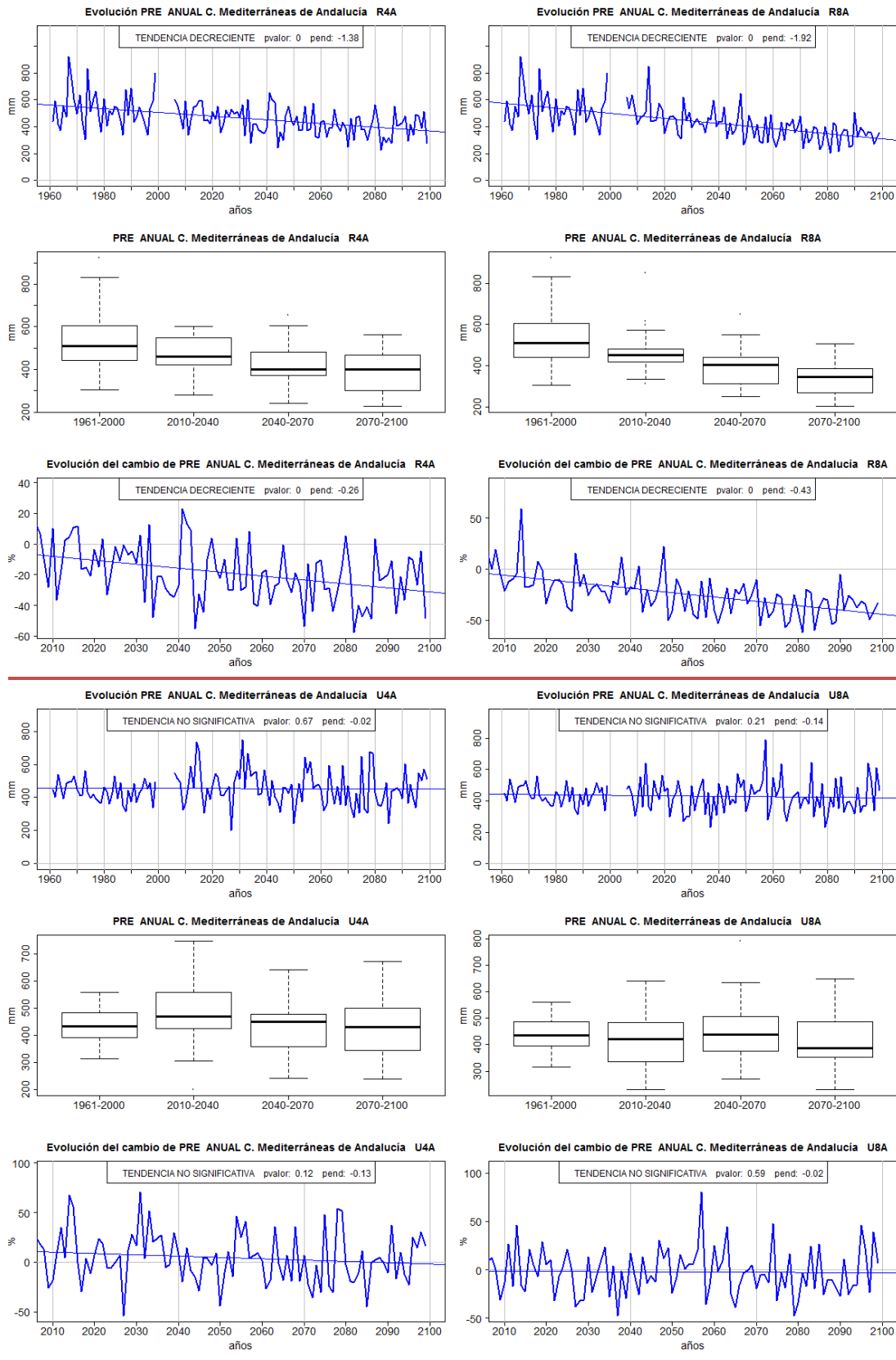


Evolución del cambio de PRE ANUAL C. Mediterráneas de Andalucía Q4A



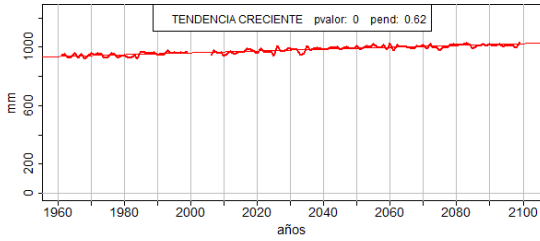
Evolución del cambio de PRE ANUAL C. Mediterráneas de Andalucía Q8A



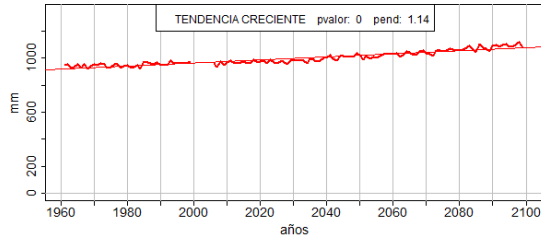




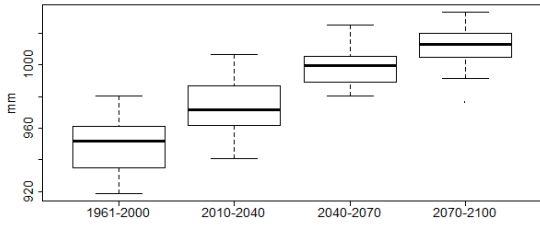
Evolución ETP ANUAL C. Mediterráneas de Andalucía F4A



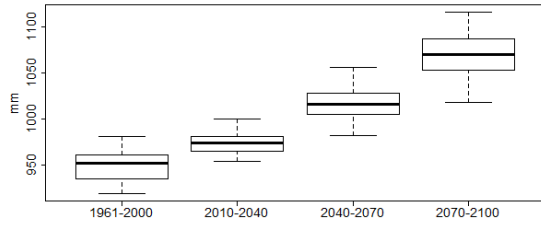
Evolución ETP ANUAL C. Mediterráneas de Andalucía F8A



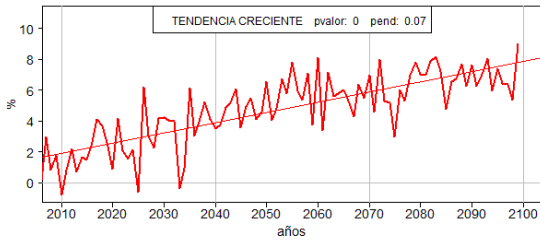
ETP ANUAL C. Mediterráneas de Andalucía F4A



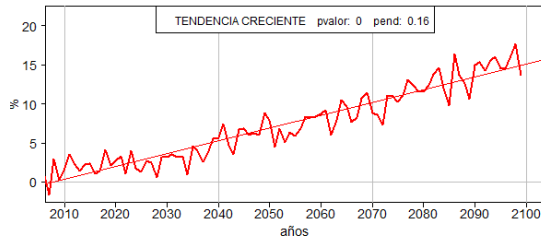
ETP ANUAL C. Mediterráneas de Andalucía F8A



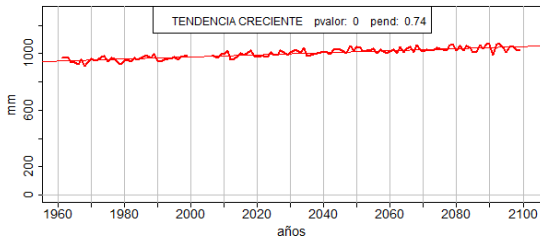
Evolución del cambio de ETP ANUAL C. Mediterráneas de Andalucía F4A



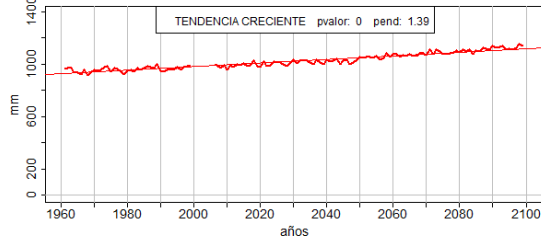
Evolución del cambio de ETP ANUAL C. Mediterráneas de Andalucía F8A



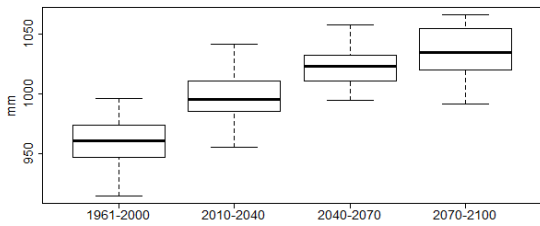
Evolución ETP ANUAL C. Mediterráneas de Andalucía M4A



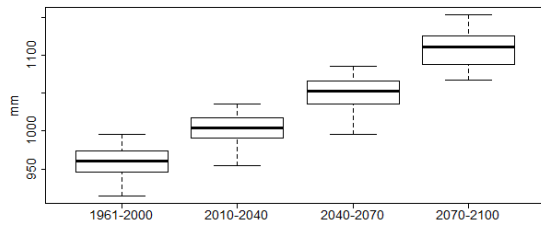
Evolución ETP ANUAL C. Mediterráneas de Andalucía M8A



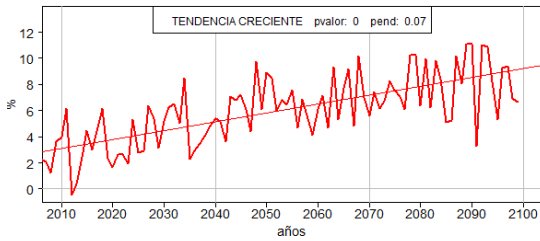
ETP ANUAL C. Mediterráneas de Andalucía M4A



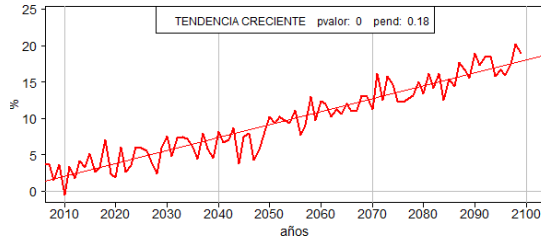
ETP ANUAL C. Mediterráneas de Andalucía M8A

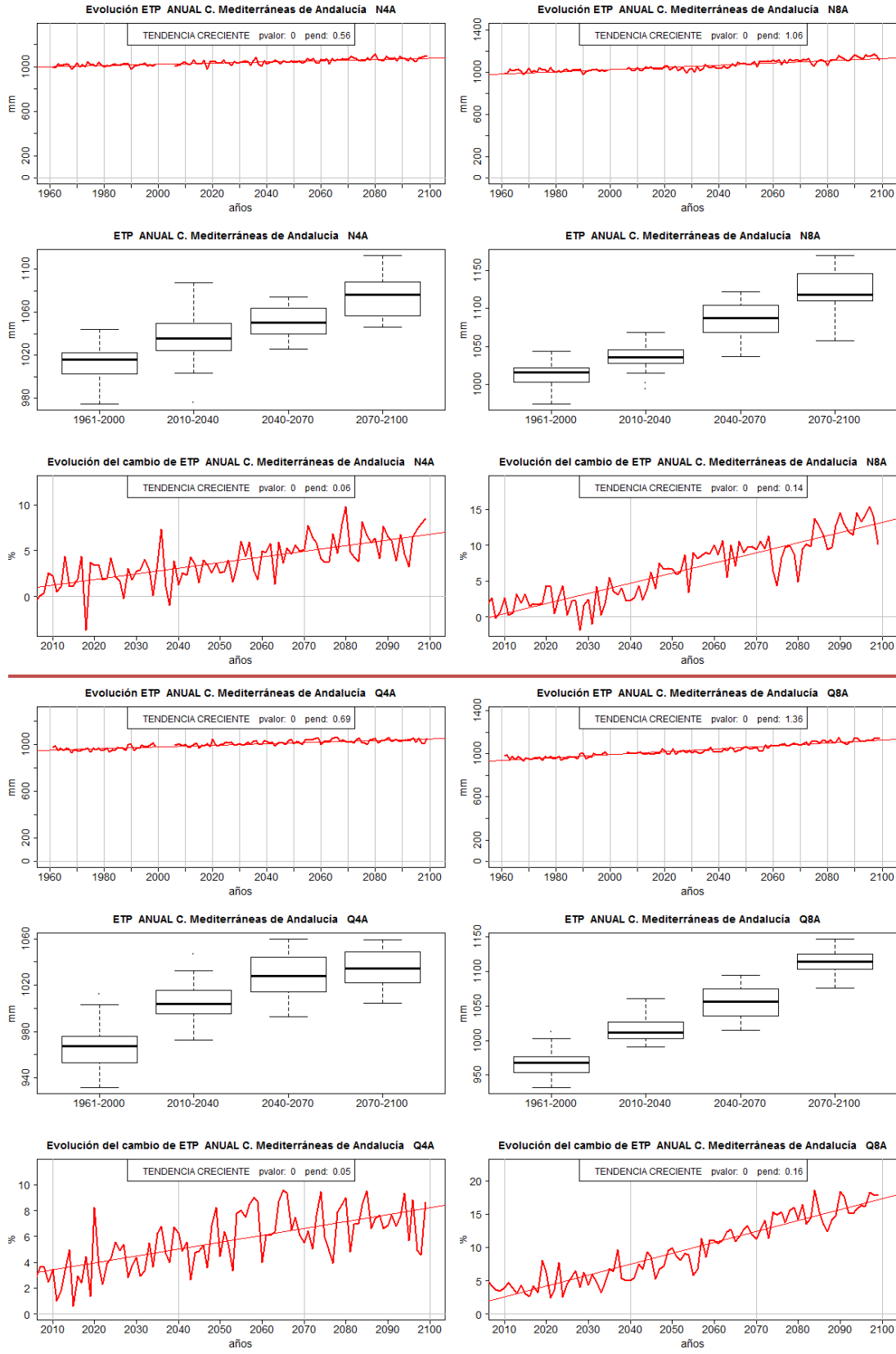


Evolución del cambio de ETP ANUAL C. Mediterráneas de Andalucía M4A



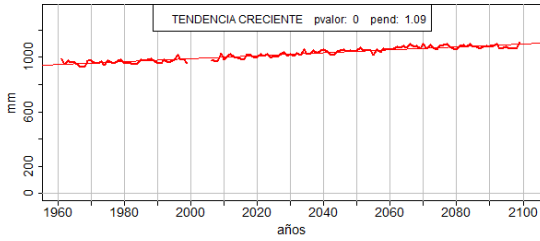
Evolución del cambio de ETP ANUAL C. Mediterráneas de Andalucía M8A



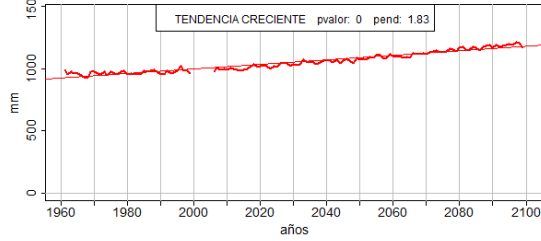




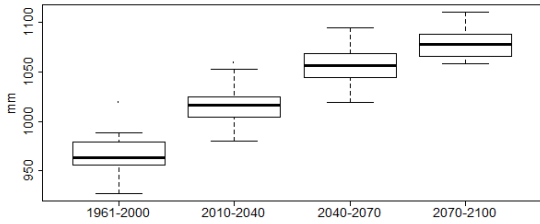
Evolución ETP ANUAL C. Mediterráneas de Andalucía R4A



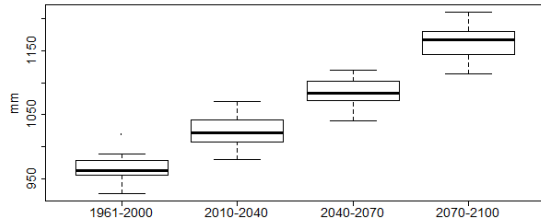
Evolución ETP ANUAL C. Mediterráneas de Andalucía R8A



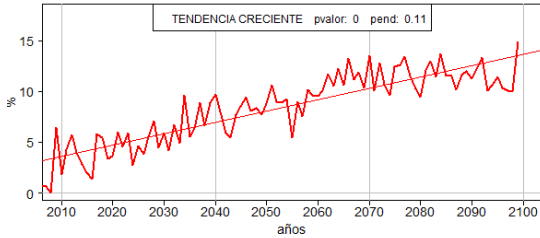
ETP ANUAL C. Mediterráneas de Andalucía R4A



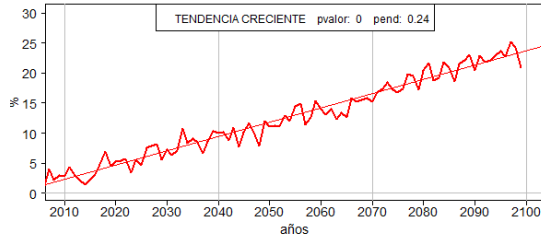
ETP ANUAL C. Mediterráneas de Andalucía R8A



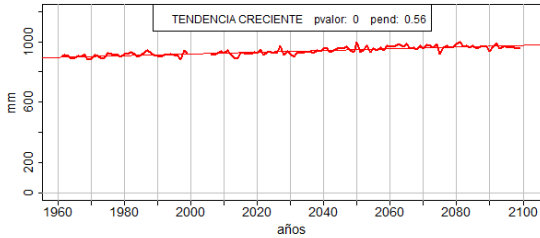
Evolución del cambio de ETP ANUAL C. Mediterráneas de Andalucía R4A



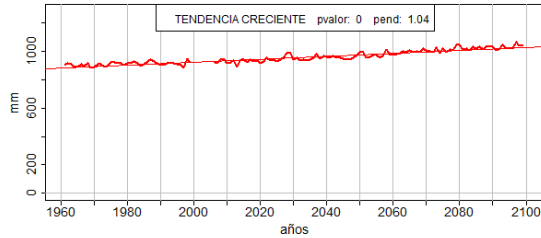
Evolución del cambio de ETP ANUAL C. Mediterráneas de Andalucía R8A



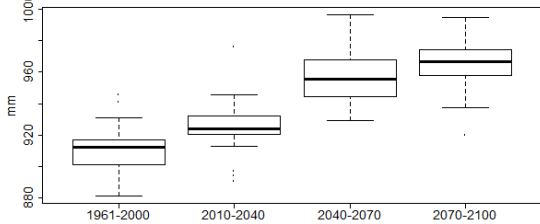
Evolución ETP ANUAL C. Mediterráneas de Andalucía U4A



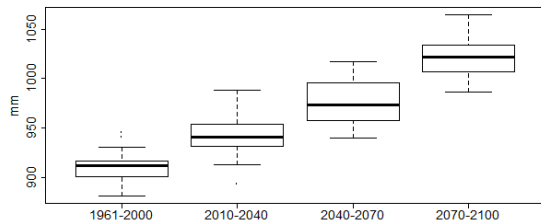
Evolución ETP ANUAL C. Mediterráneas de Andalucía U8A



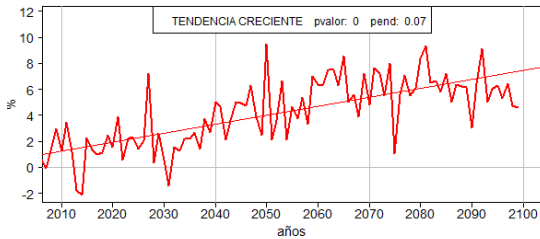
ETP ANUAL C. Mediterráneas de Andalucía U4A



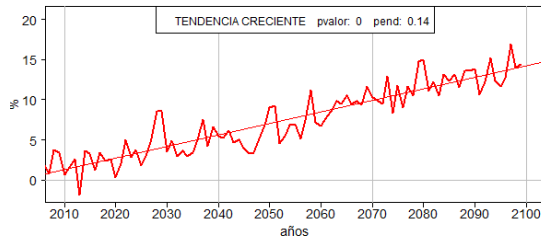
ETP ANUAL C. Mediterráneas de Andalucía U8A

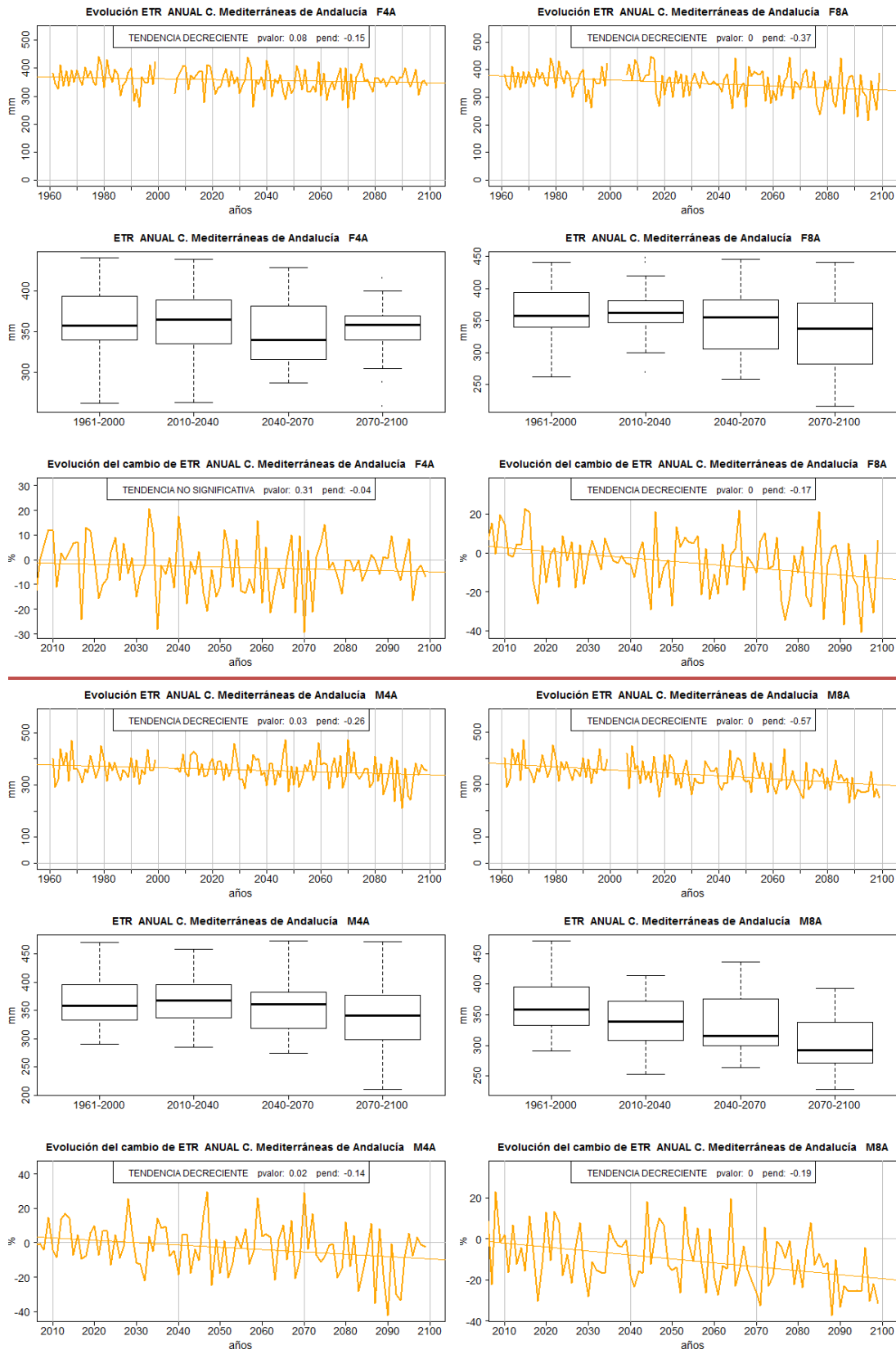


Evolución del cambio de ETP ANUAL C. Mediterráneas de Andalucía U4A



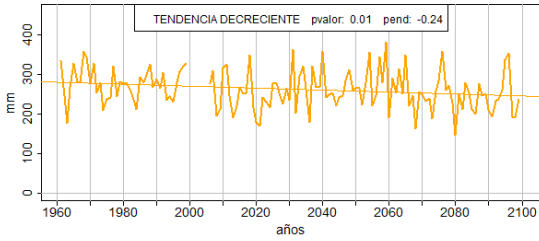
Evolución del cambio de ETP ANUAL C. Mediterráneas de Andalucía U8A



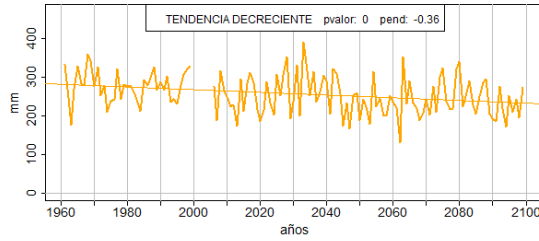




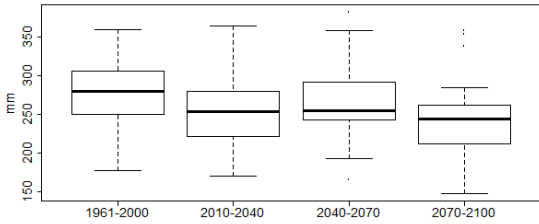
Evolución ETR ANUAL C. Mediterráneas de Andalucía N4A



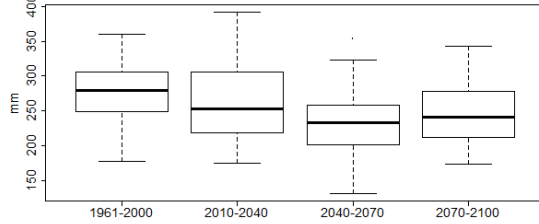
Evolución ETR ANUAL C. Mediterráneas de Andalucía N8A



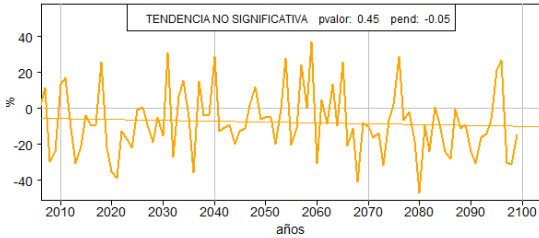
ETR ANUAL C. Mediterráneas de Andalucía N4A



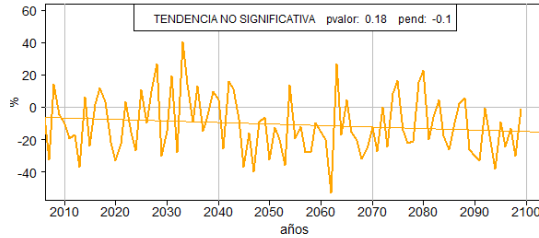
ETR ANUAL C. Mediterráneas de Andalucía N8A



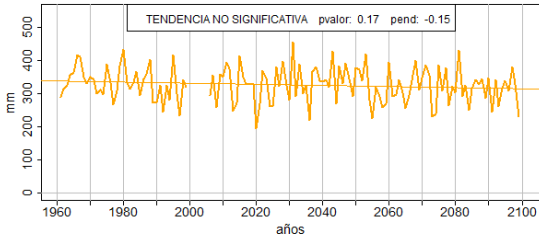
Evolución del cambio de ETR ANUAL C. Mediterráneas de Andalucía N4A



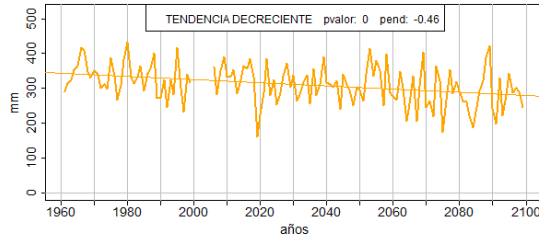
Evolución del cambio de ETR ANUAL C. Mediterráneas de Andalucía N8A



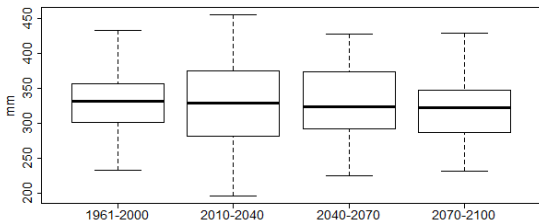
Evolución ETR ANUAL C. Mediterráneas de Andalucía Q4A



Evolución ETR ANUAL C. Mediterráneas de Andalucía Q8A



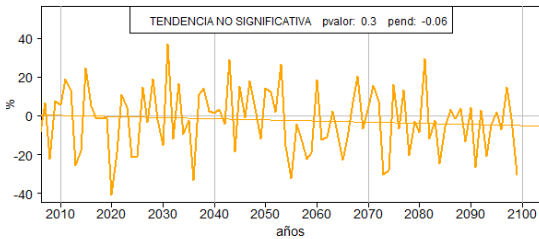
ETR ANUAL C. Mediterráneas de Andalucía Q4A



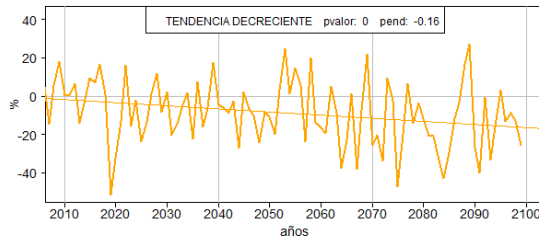
ETR ANUAL C. Mediterráneas de Andalucía Q8A

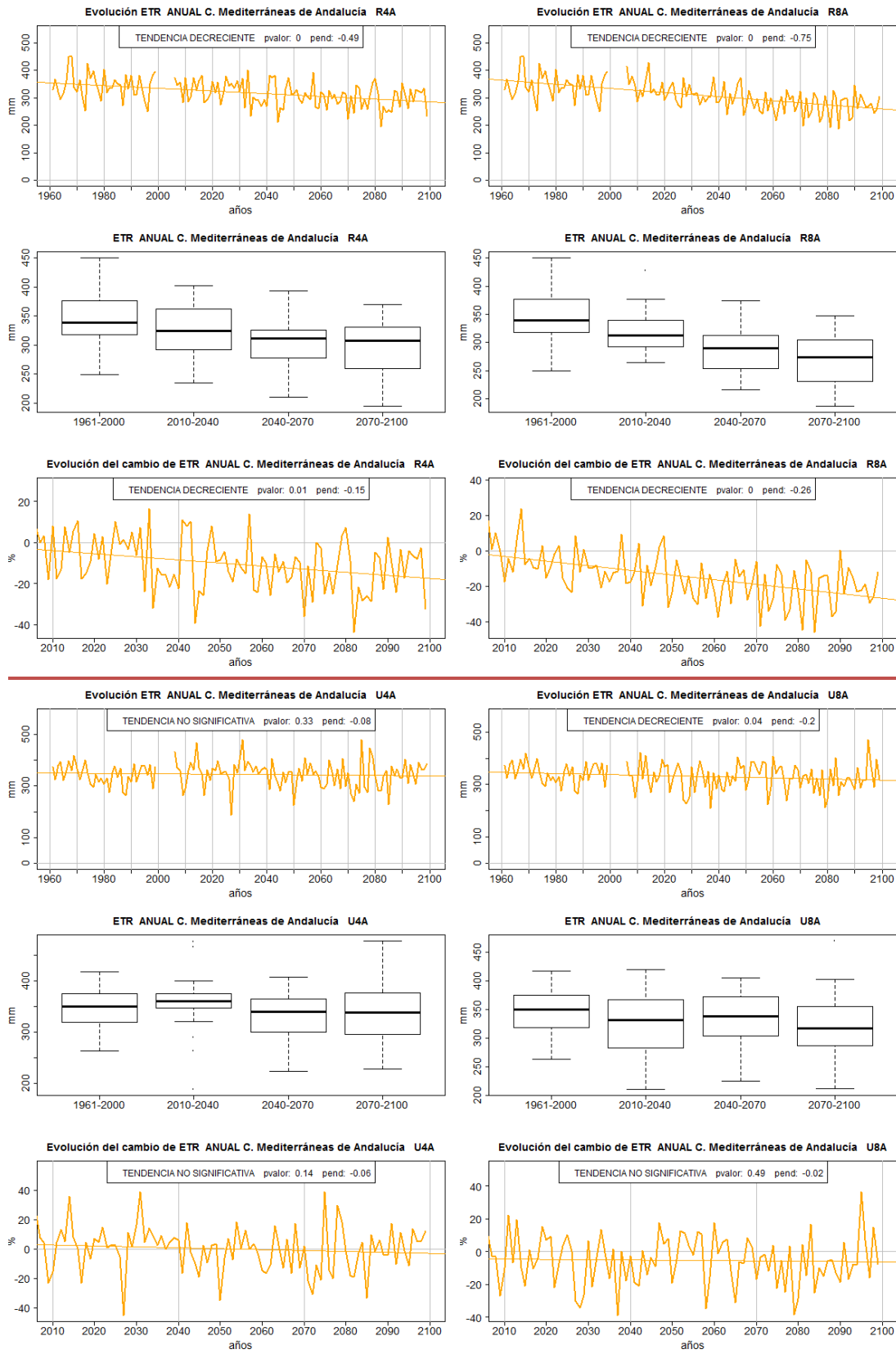


Evolución del cambio de ETR ANUAL C. Mediterráneas de Andalucía Q4A



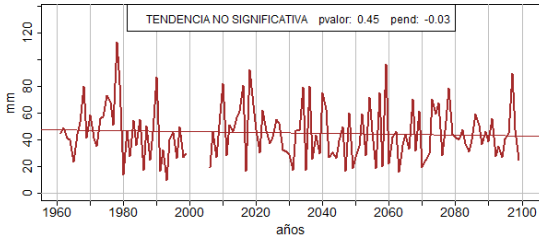
Evolución del cambio de ETR ANUAL C. Mediterráneas de Andalucía Q8A



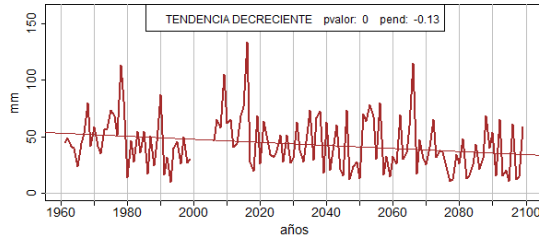




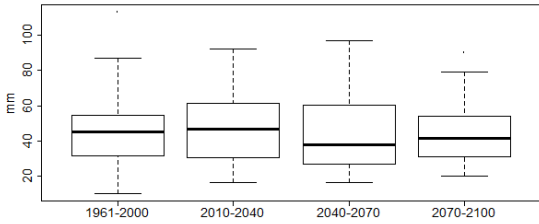
Evolución REC ANUAL C. Mediterráneas de Andalucía F4A



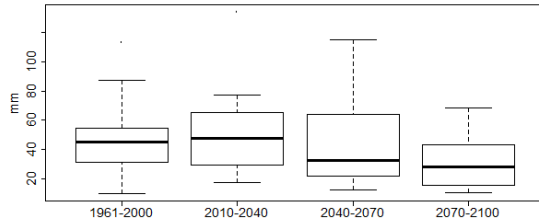
Evolución REC ANUAL C. Mediterráneas de Andalucía F8A



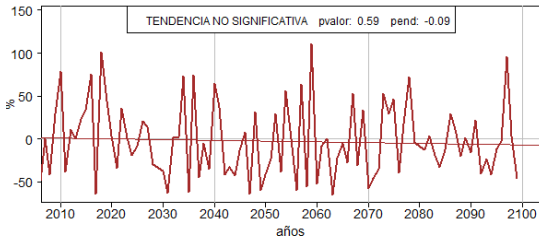
REC ANUAL C. Mediterráneas de Andalucía F4A



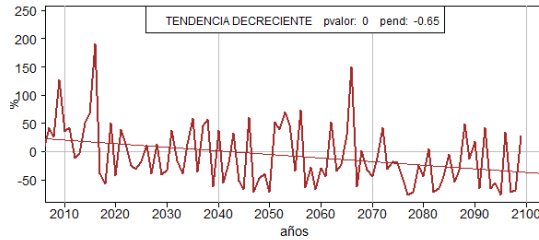
REC ANUAL C. Mediterráneas de Andalucía F8A



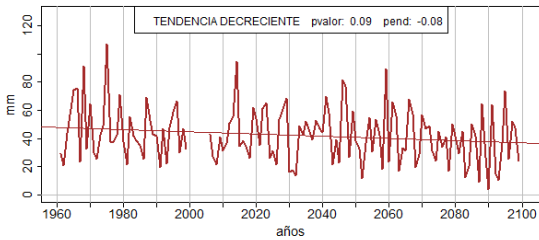
Evolución del cambio de REC ANUAL C. Mediterráneas de Andalucía F4A



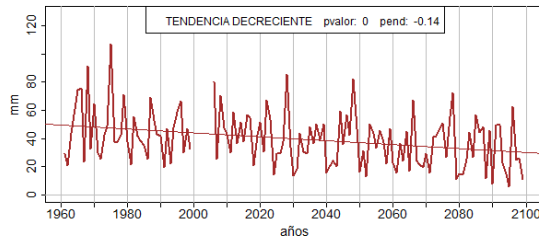
Evolución del cambio de REC ANUAL C. Mediterráneas de Andalucía F8A



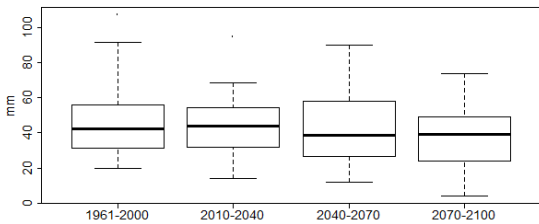
Evolución REC ANUAL C. Mediterráneas de Andalucía M4A



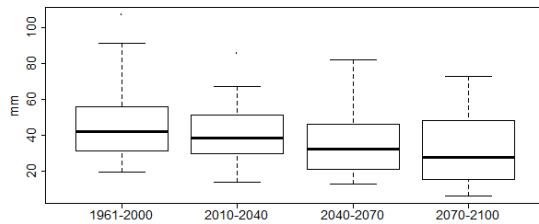
Evolución REC ANUAL C. Mediterráneas de Andalucía M8A



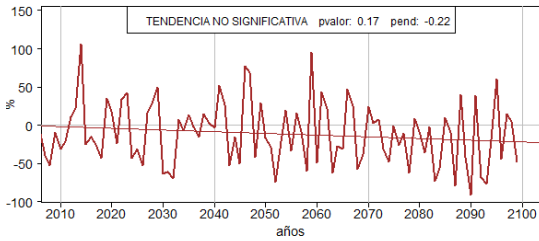
REC ANUAL C. Mediterráneas de Andalucía M4A



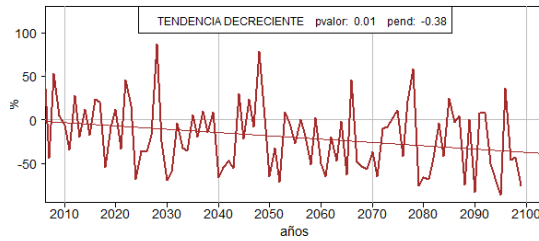
REC ANUAL C. Mediterráneas de Andalucía M8A

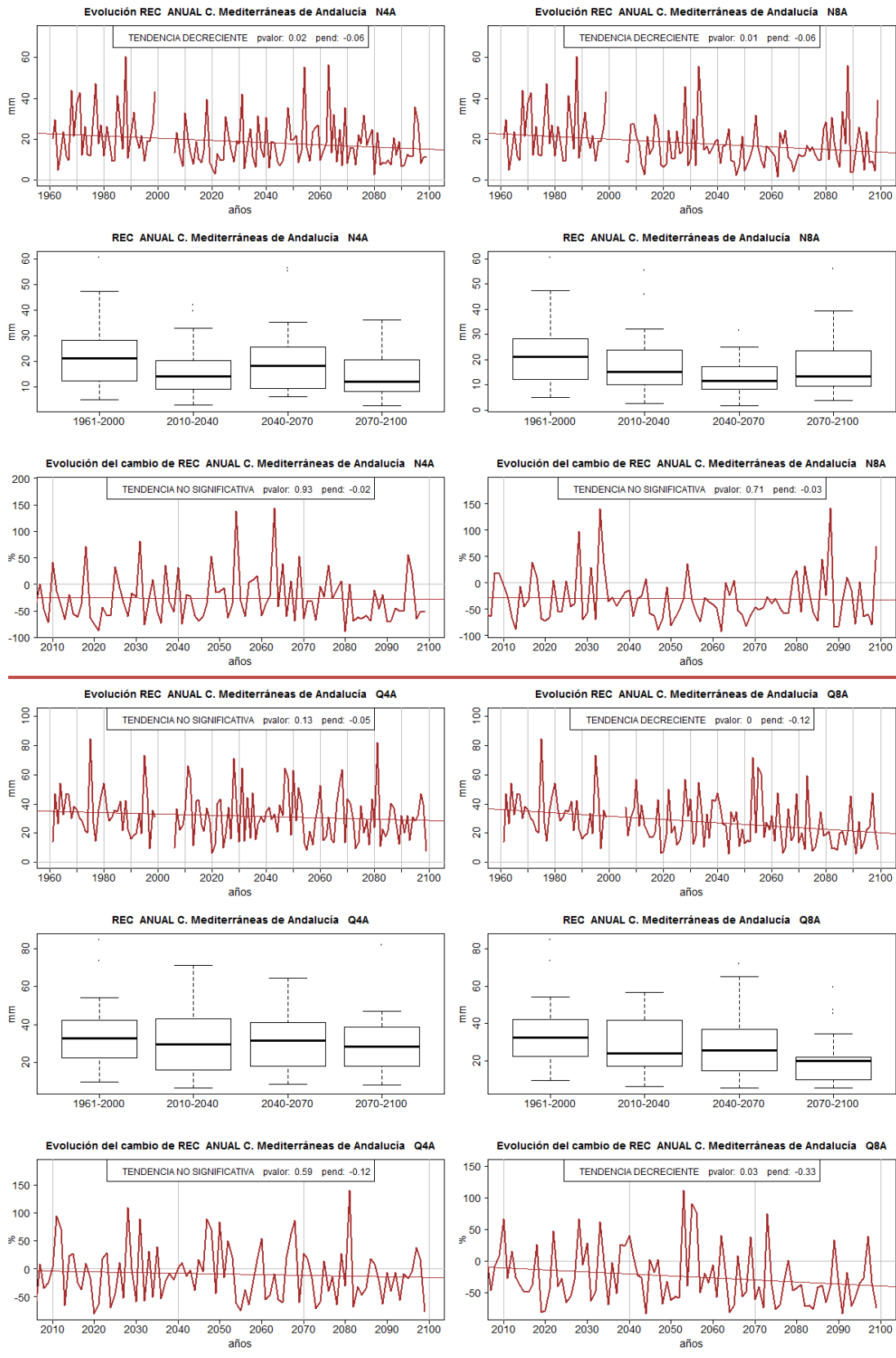


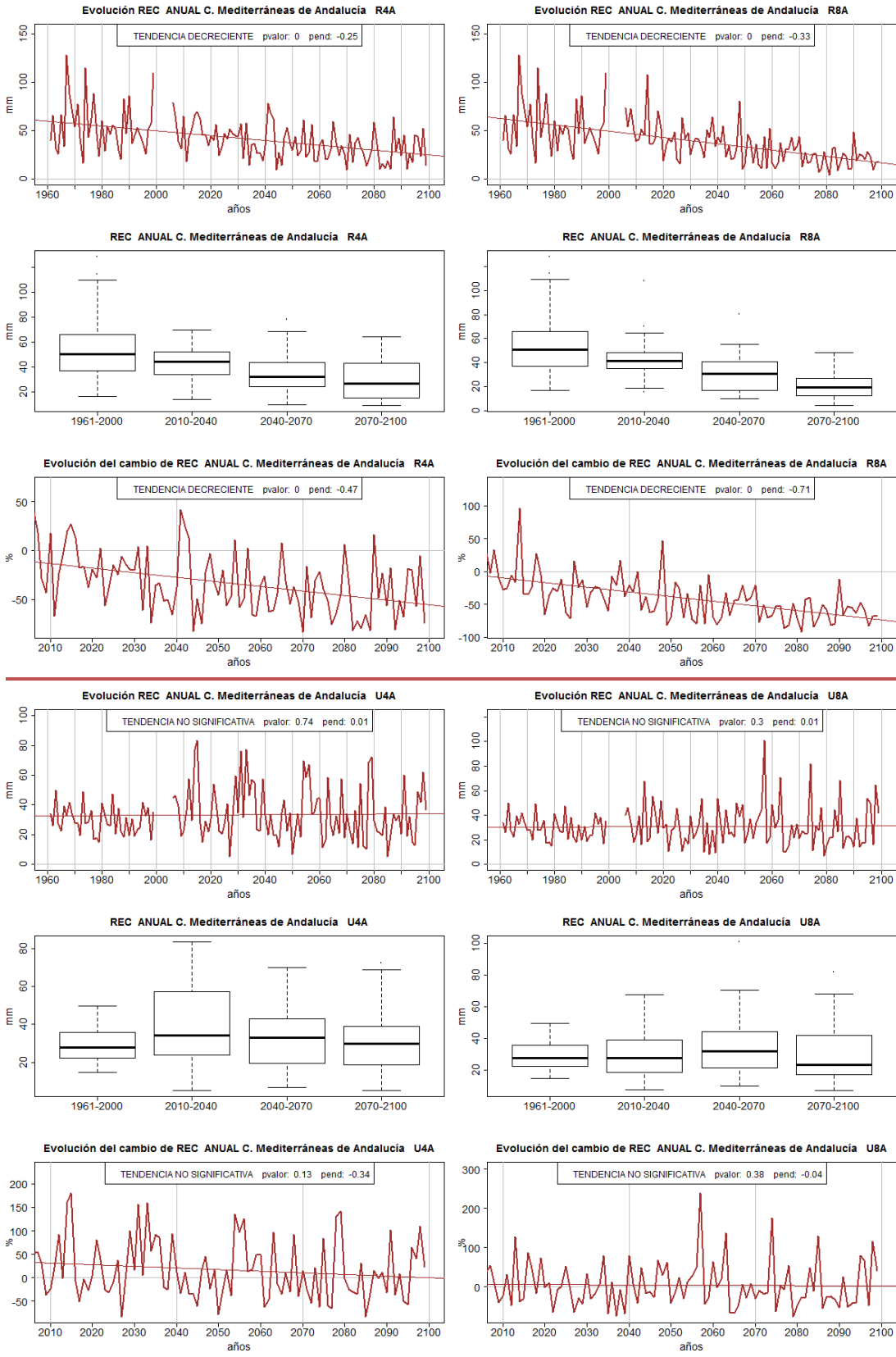
Evolución del cambio de REC ANUAL C. Mediterráneas de Andalucía M4A

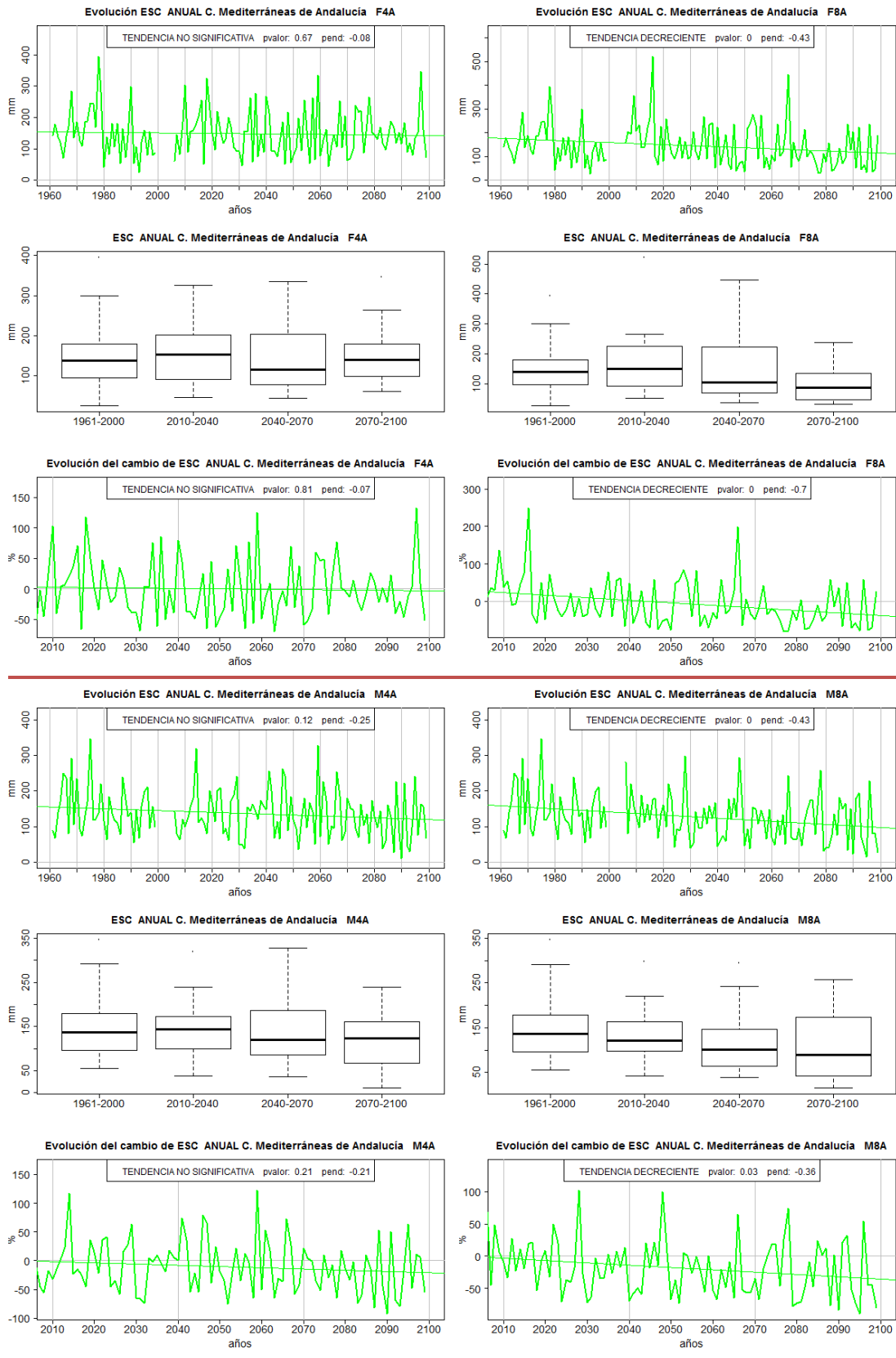


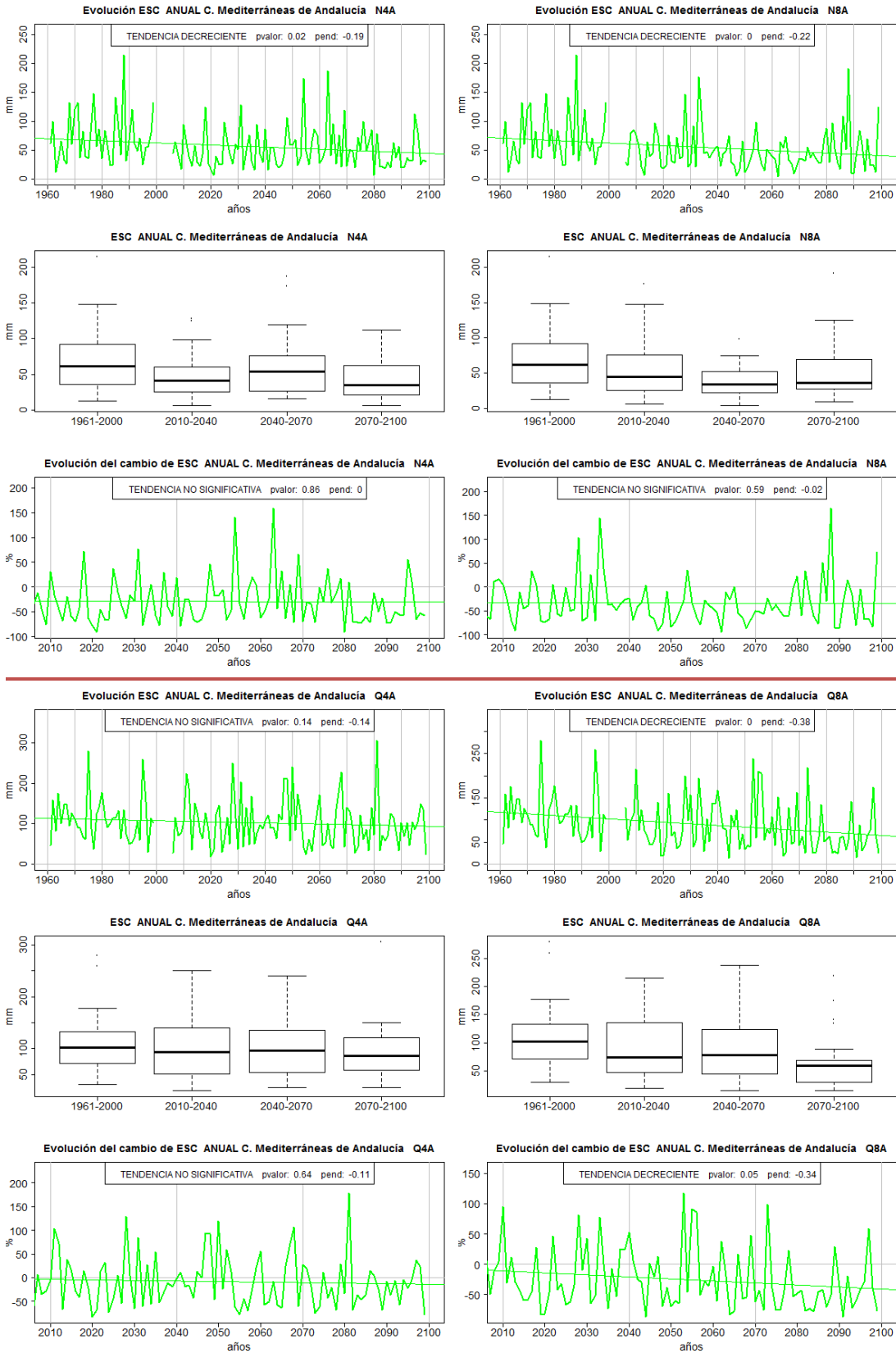
Evolución del cambio de REC ANUAL C. Mediterráneas de Andalucía M8A

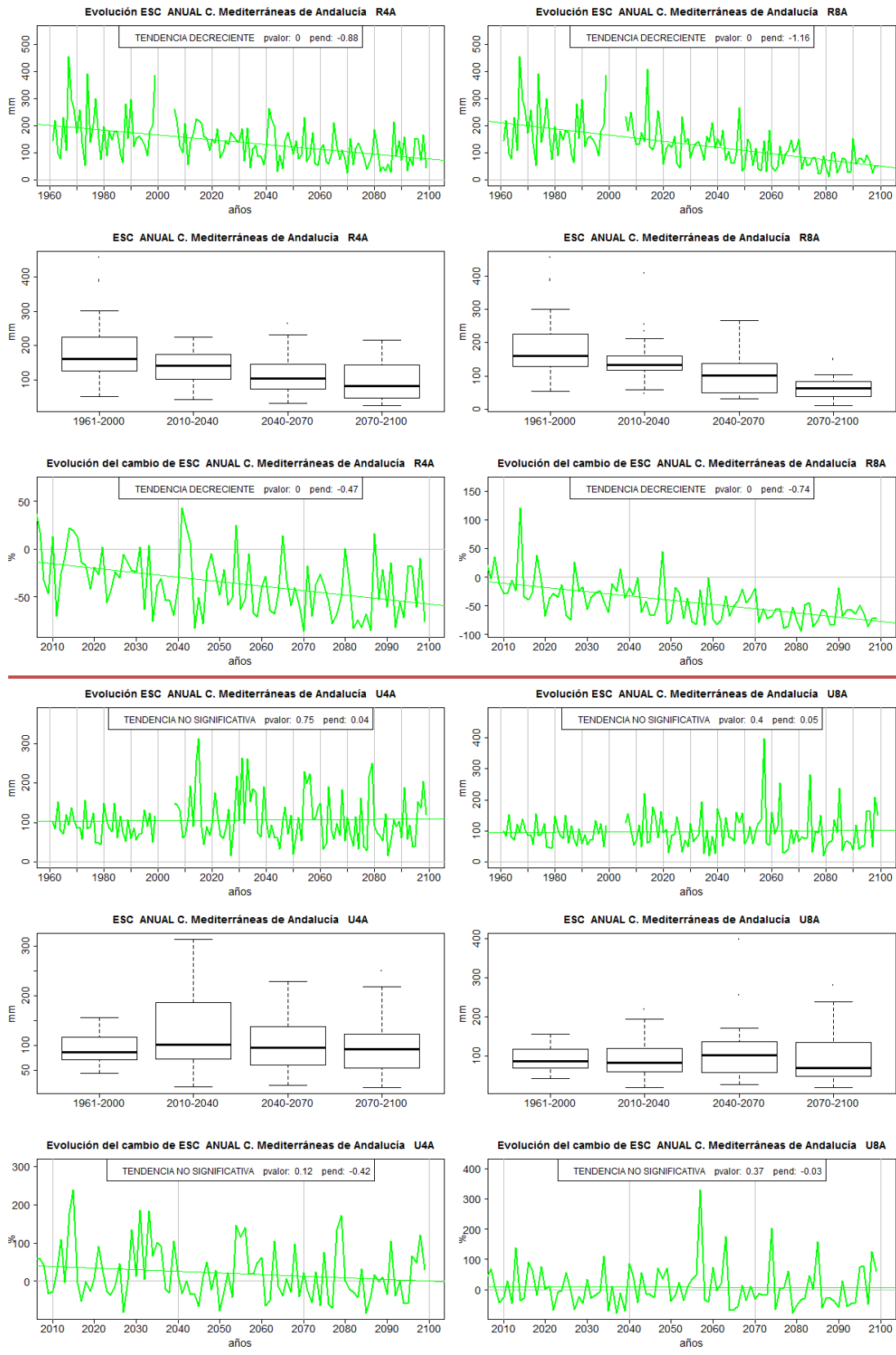






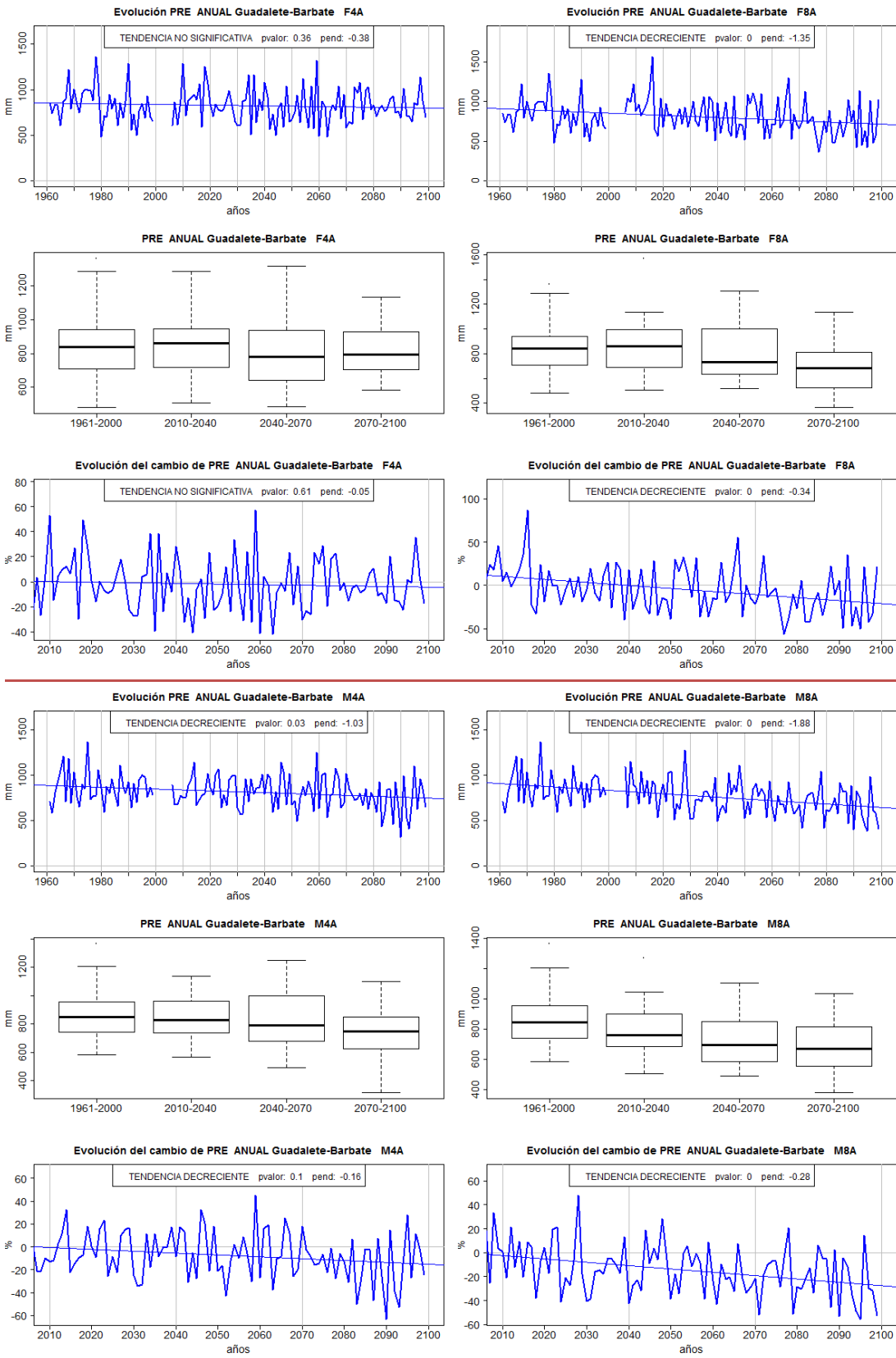


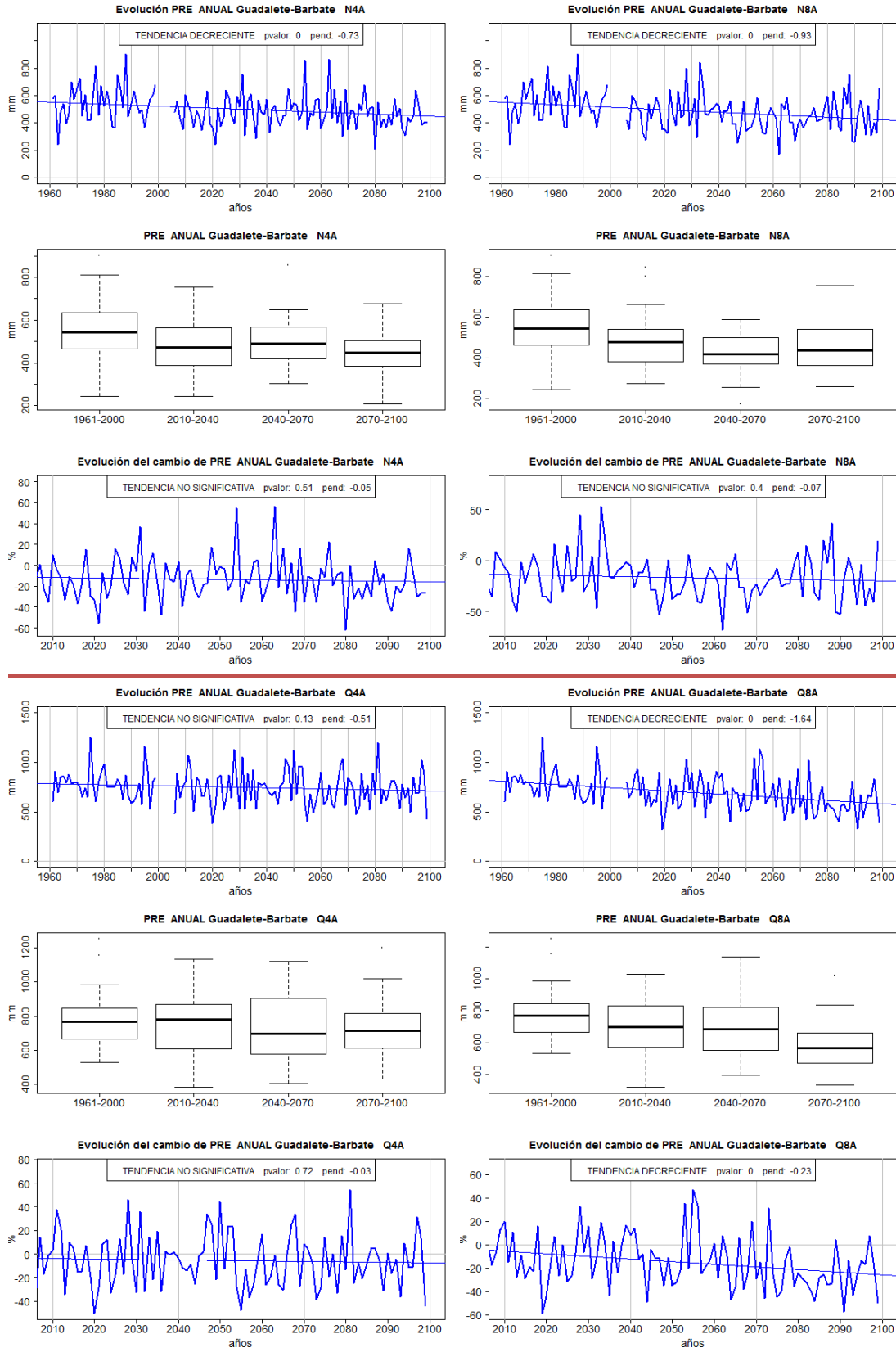


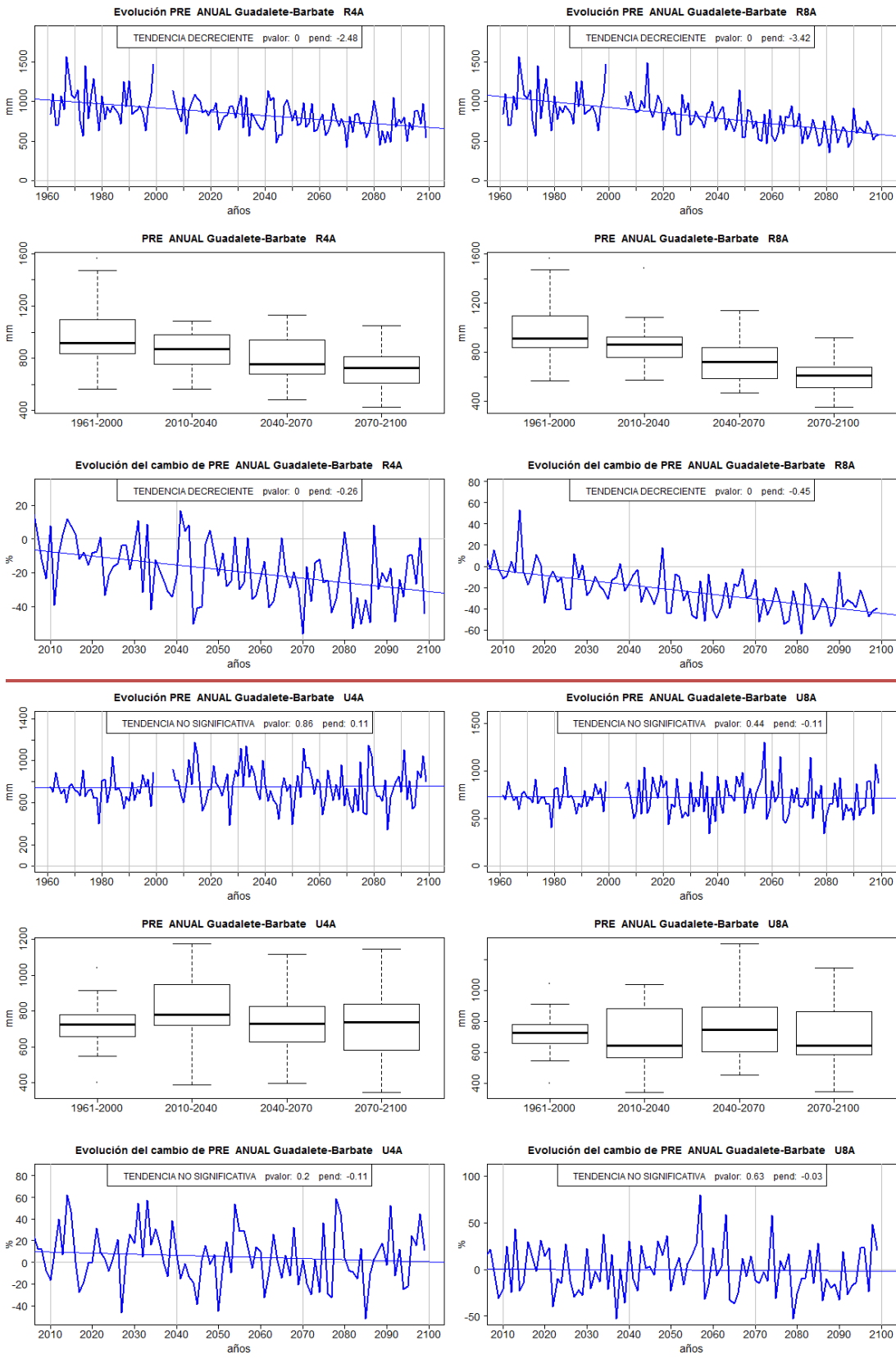


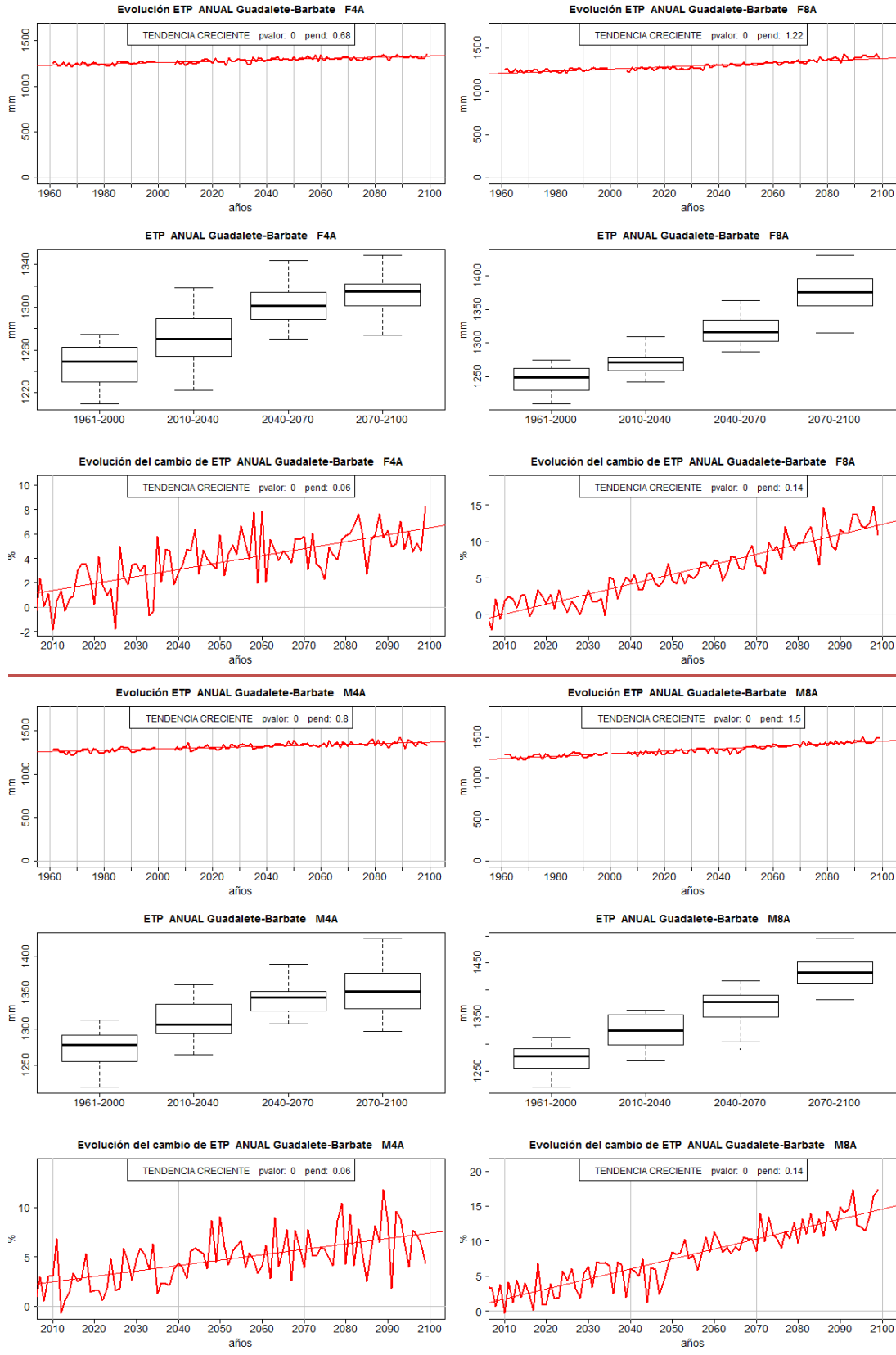


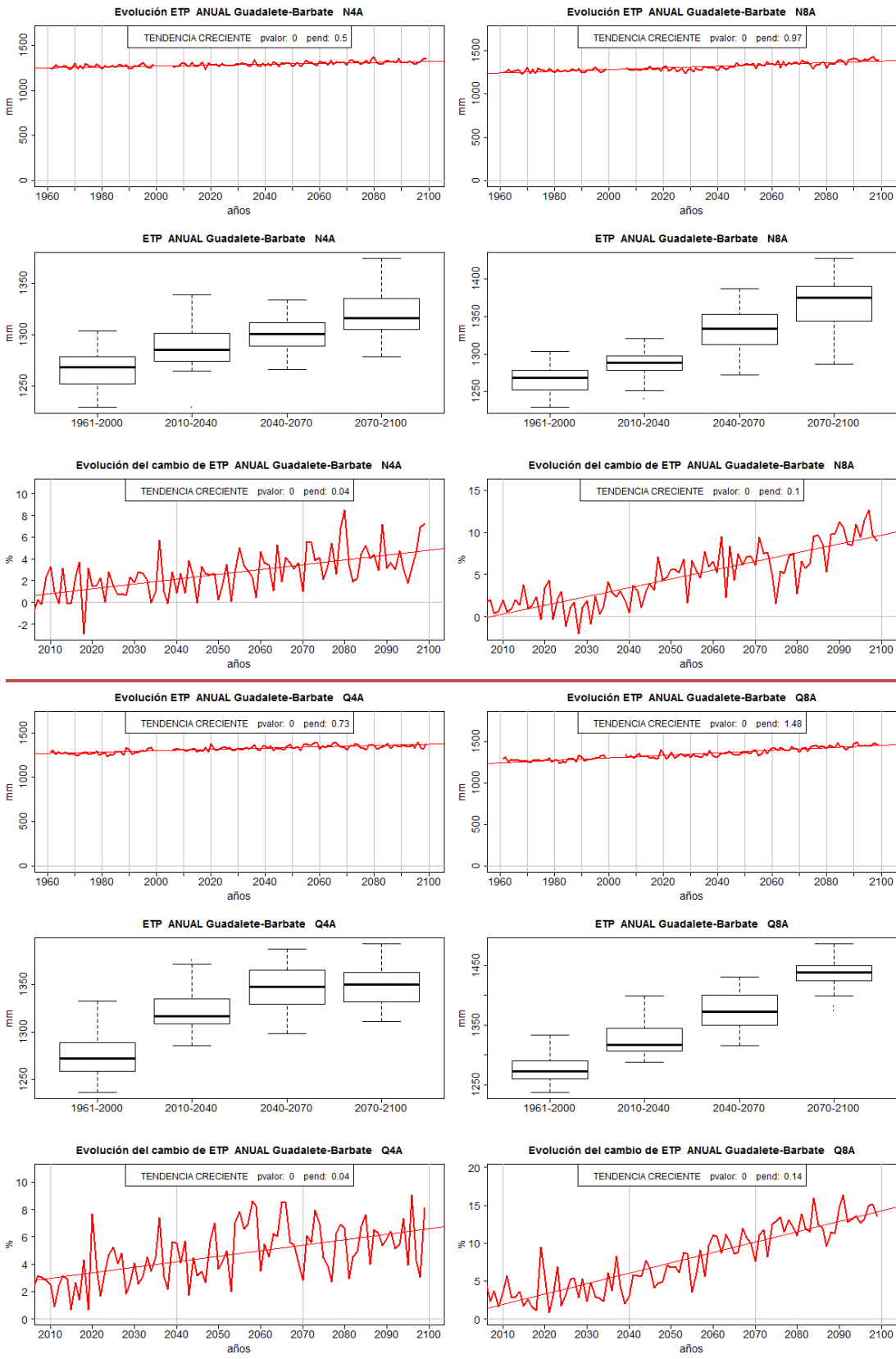
12 GUADALETE-BARBATE

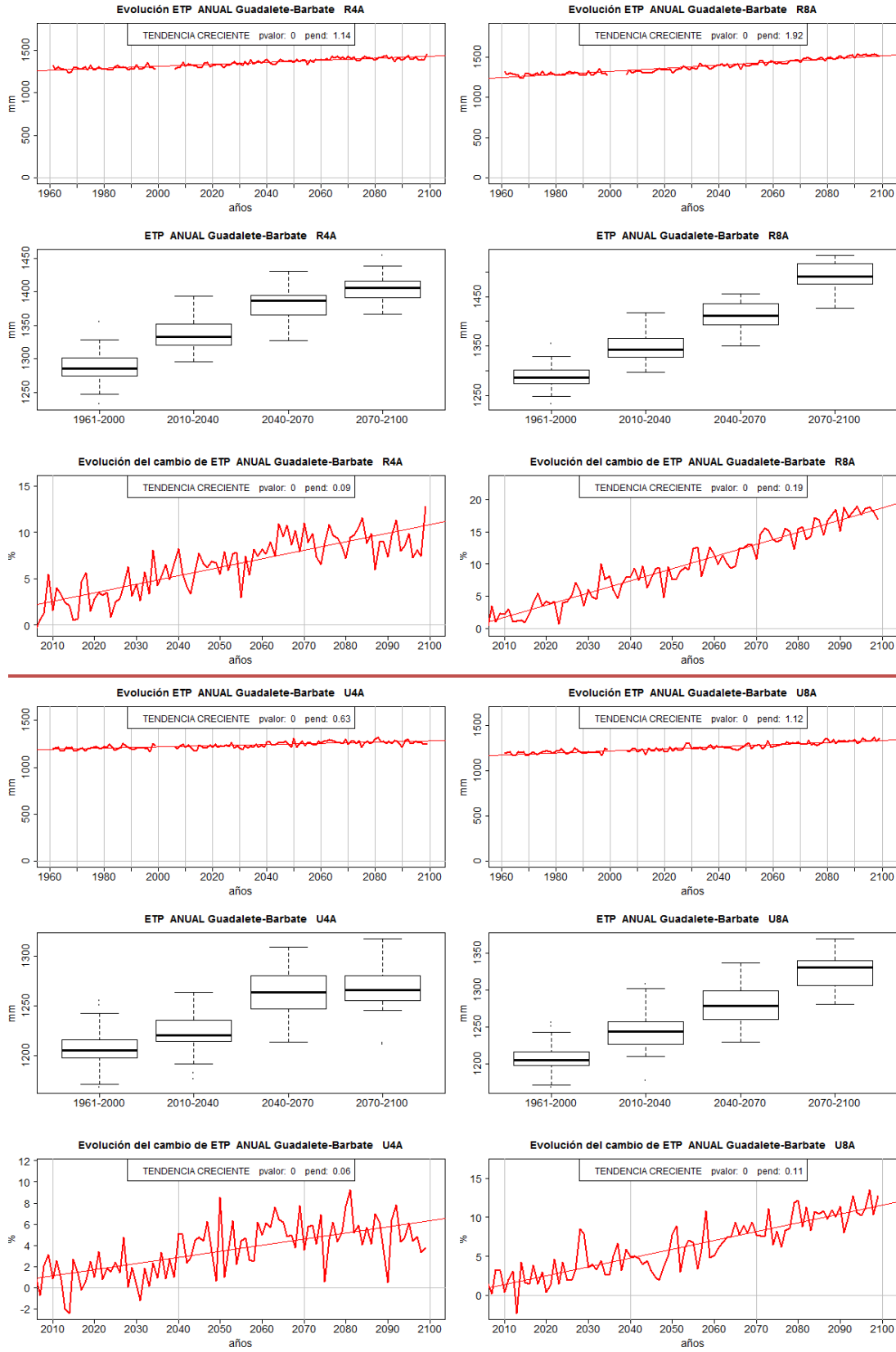


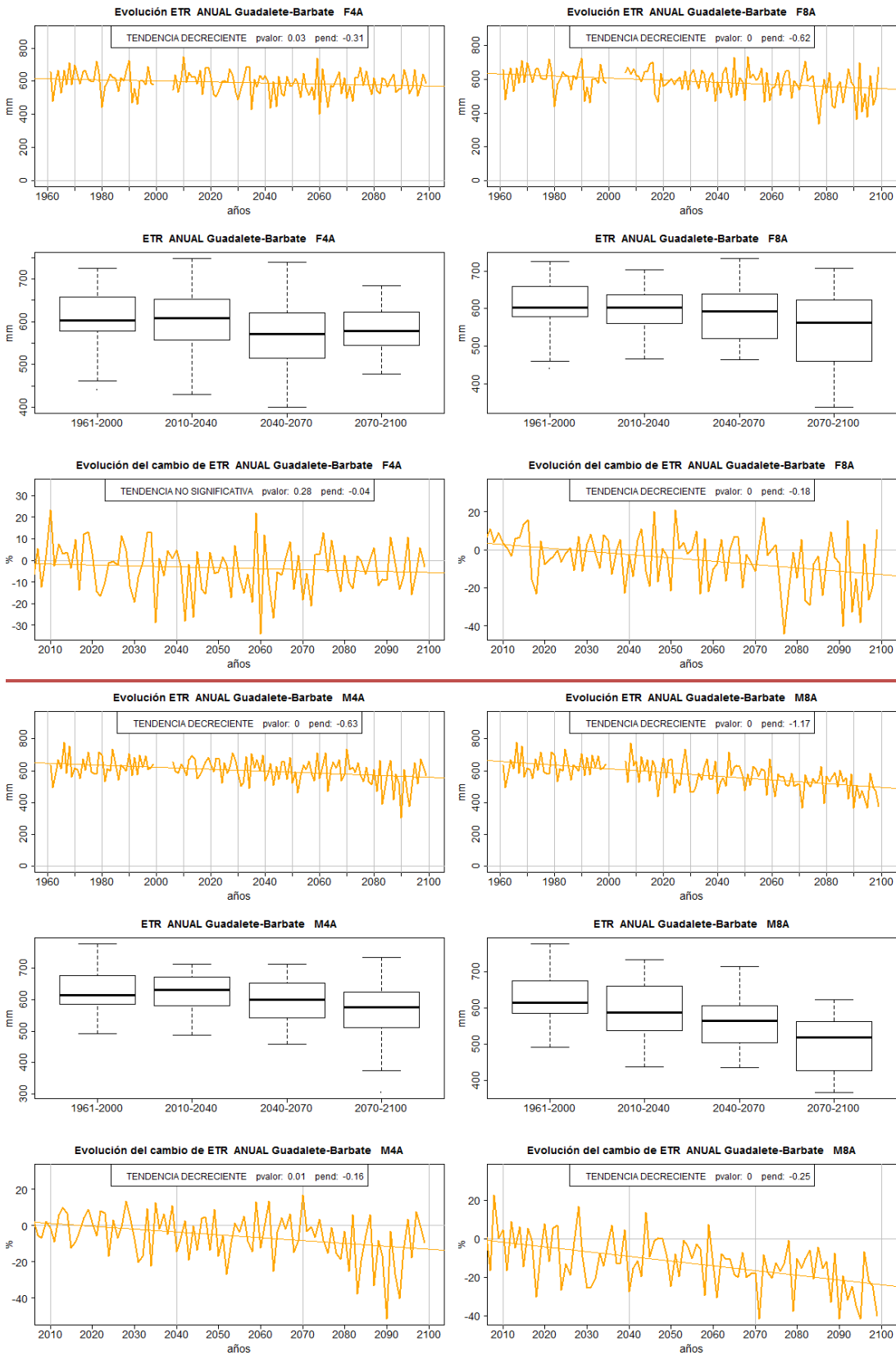


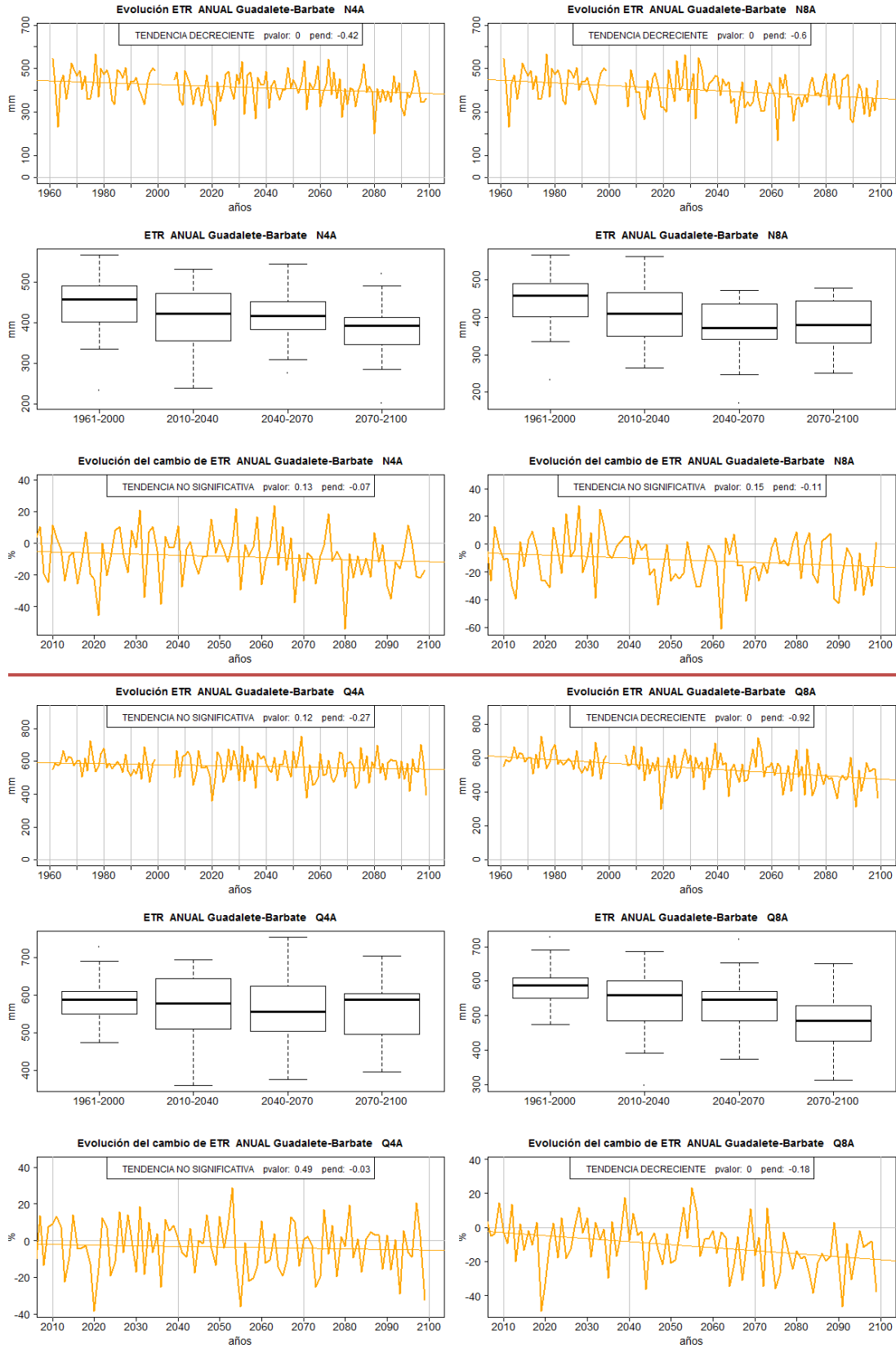


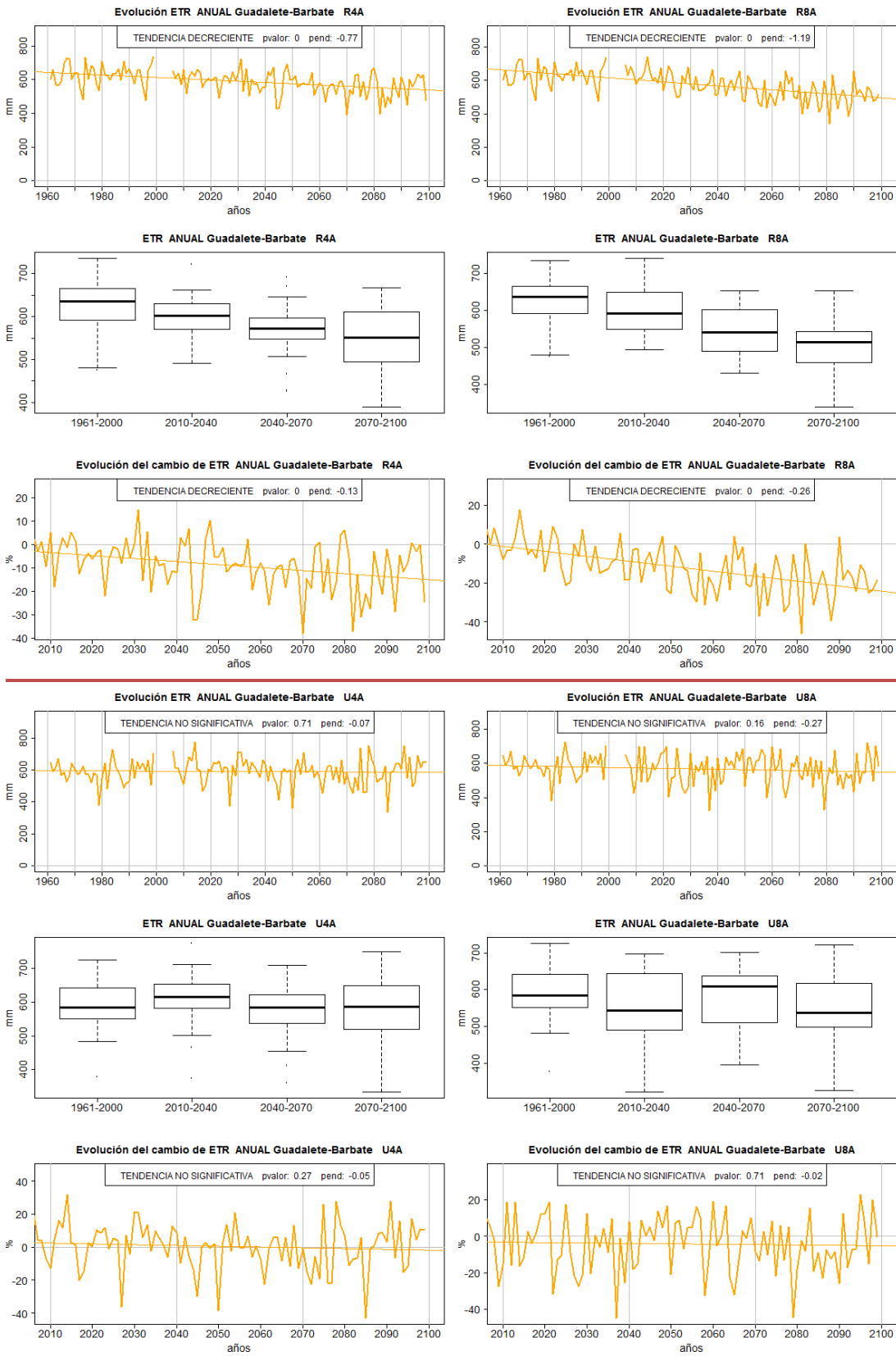


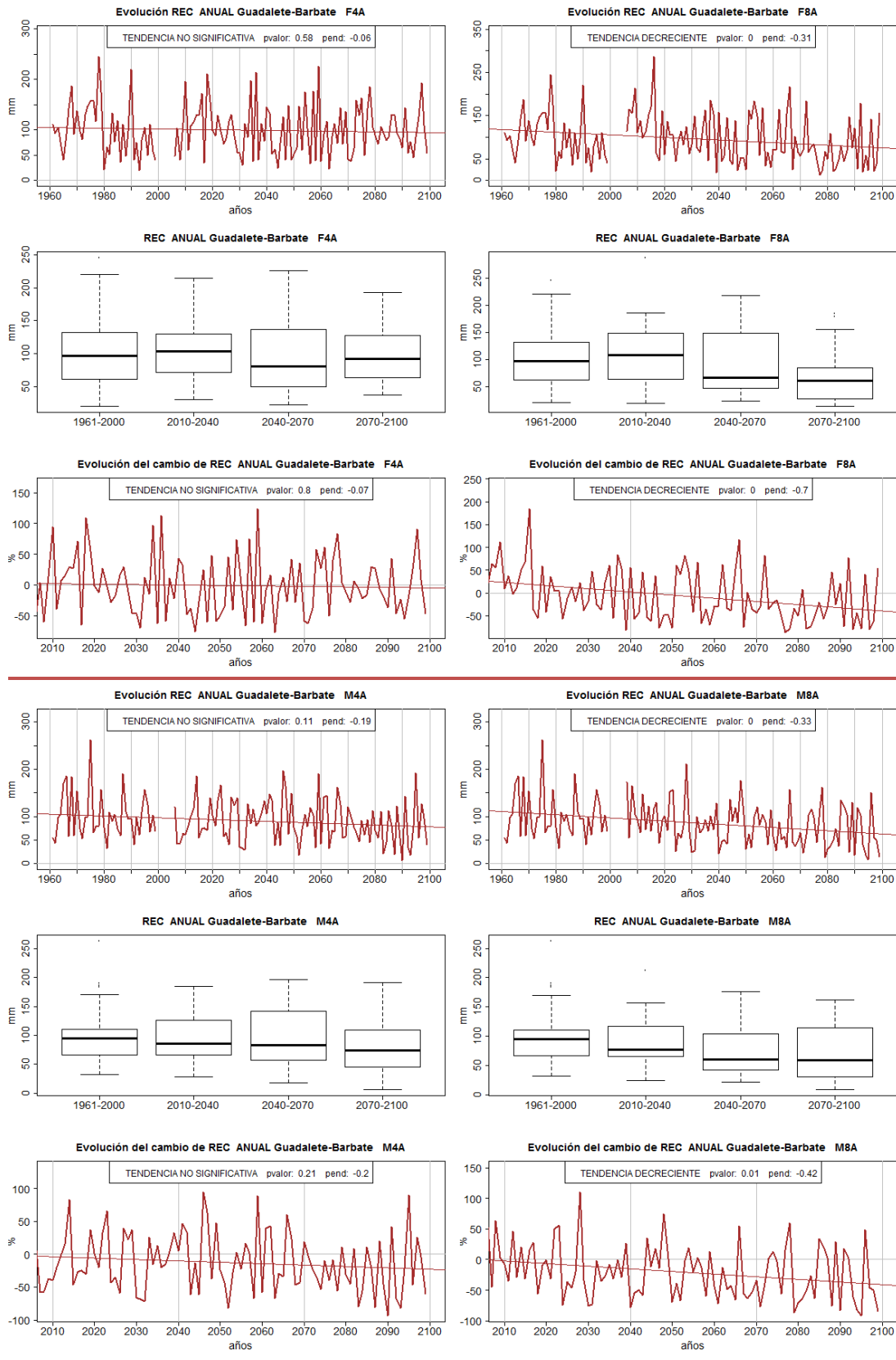


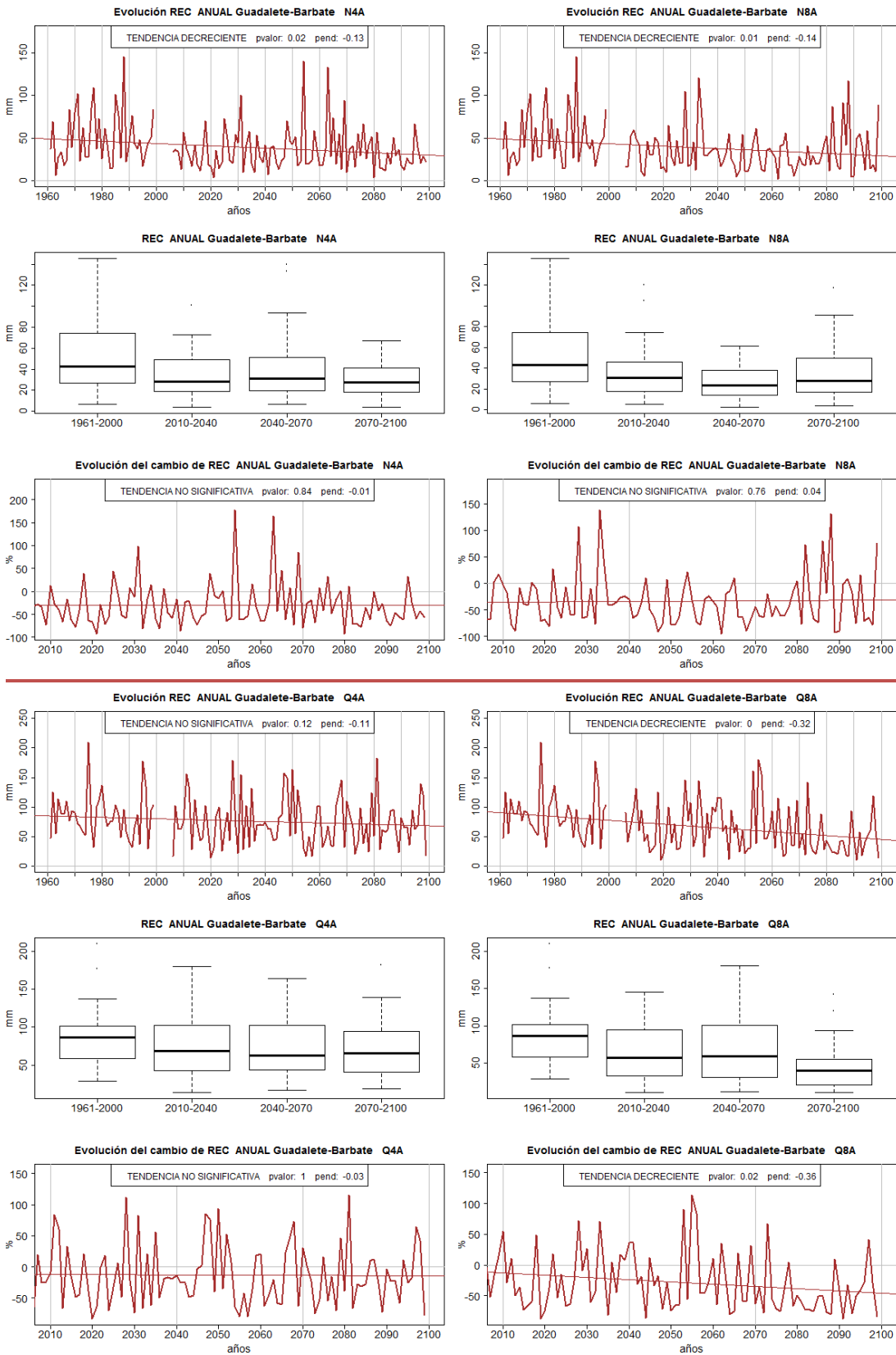


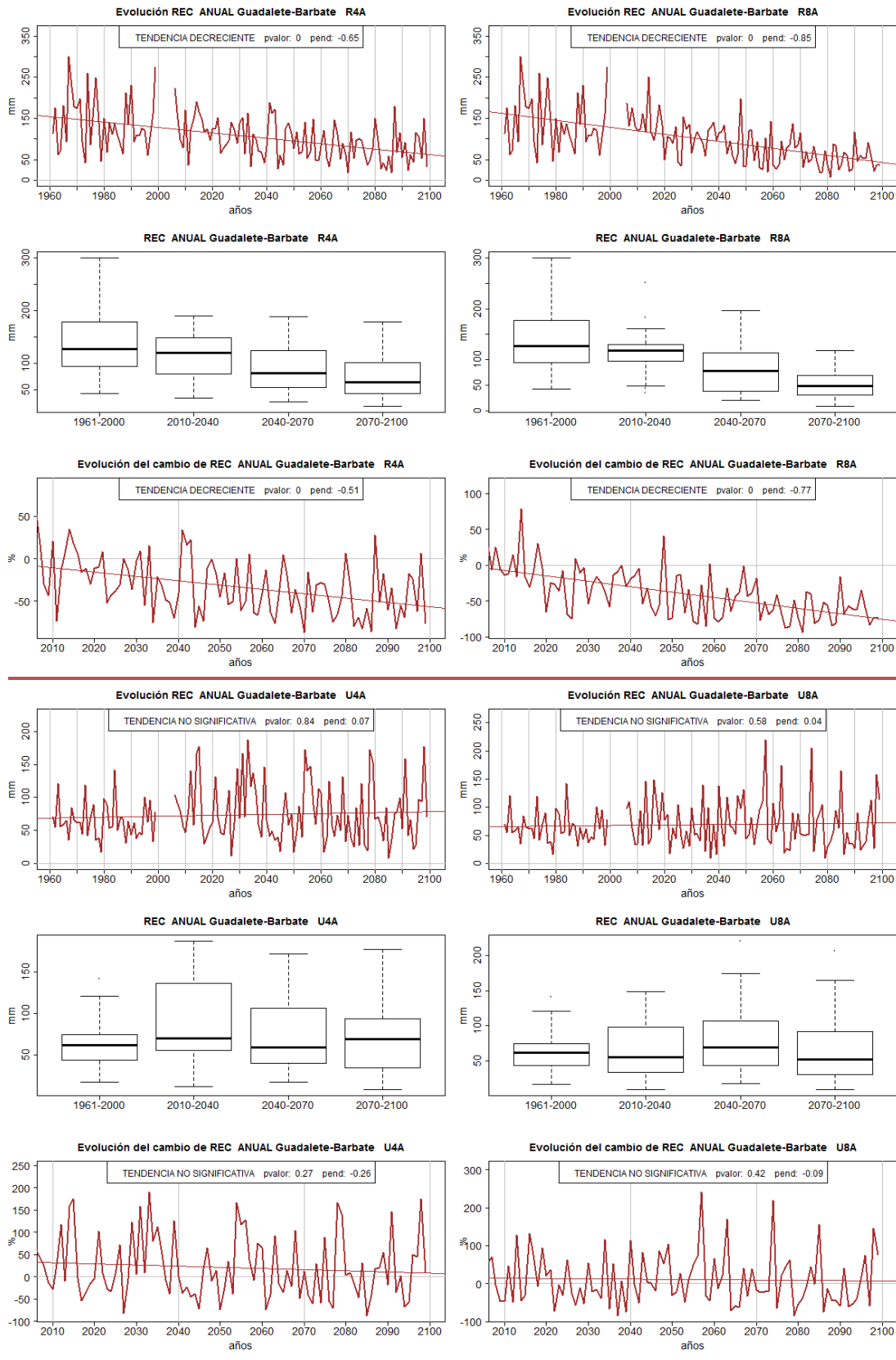






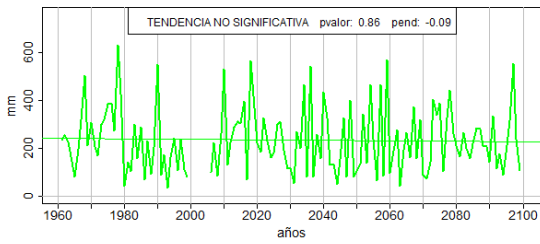




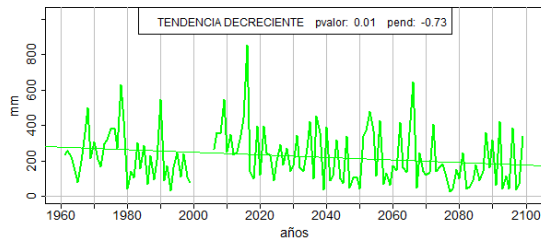




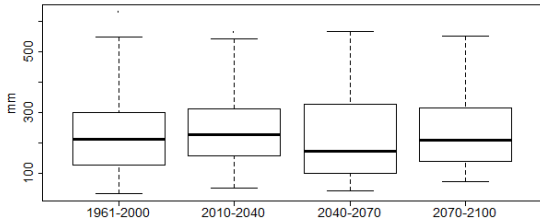
Evolución ESC ANUAL Guadalete-Barbate F4A



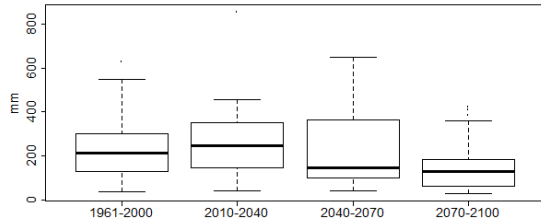
Evolución ESC ANUAL Guadalete-Barbate F8A



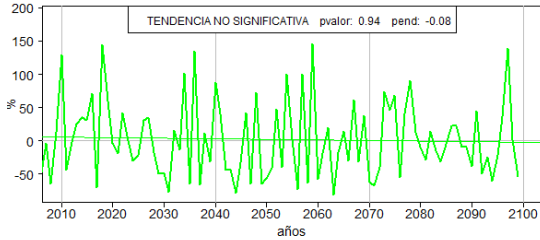
ESC ANUAL Guadalete-Barbate F4A



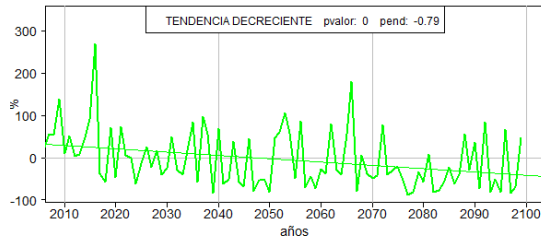
ESC ANUAL Guadalete-Barbate F8A



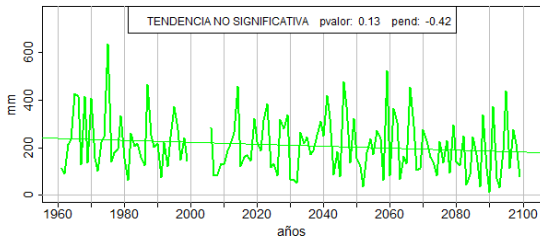
Evolución del cambio de ESC ANUAL Guadalete-Barbate F4A



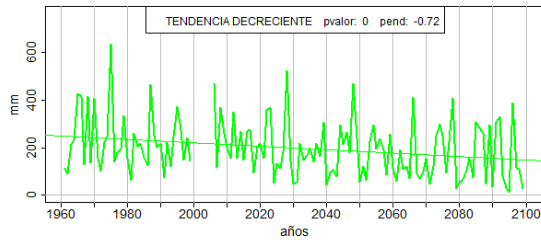
Evolución del cambio de ESC ANUAL Guadalete-Barbate F8A



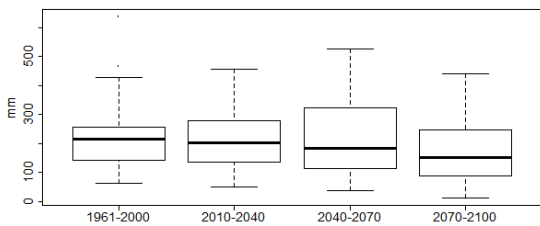
Evolución ESC ANUAL Guadalete-Barbate M4A



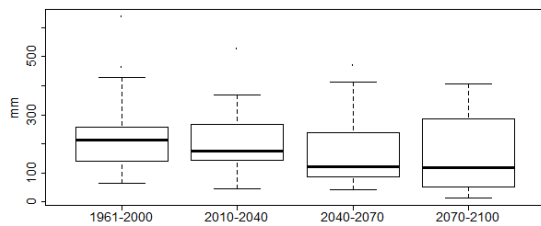
Evolución ESC ANUAL Guadalete-Barbate M8A



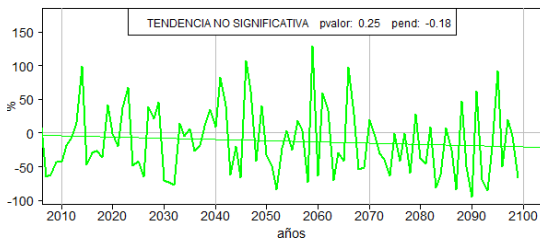
ESC ANUAL Guadalete-Barbate M4A



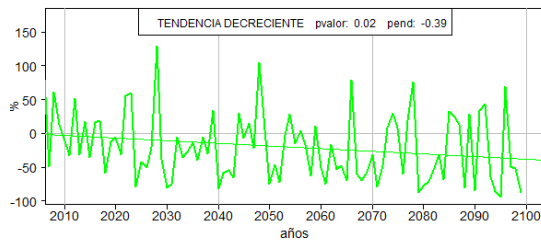
ESC ANUAL Guadalete-Barbate M8A

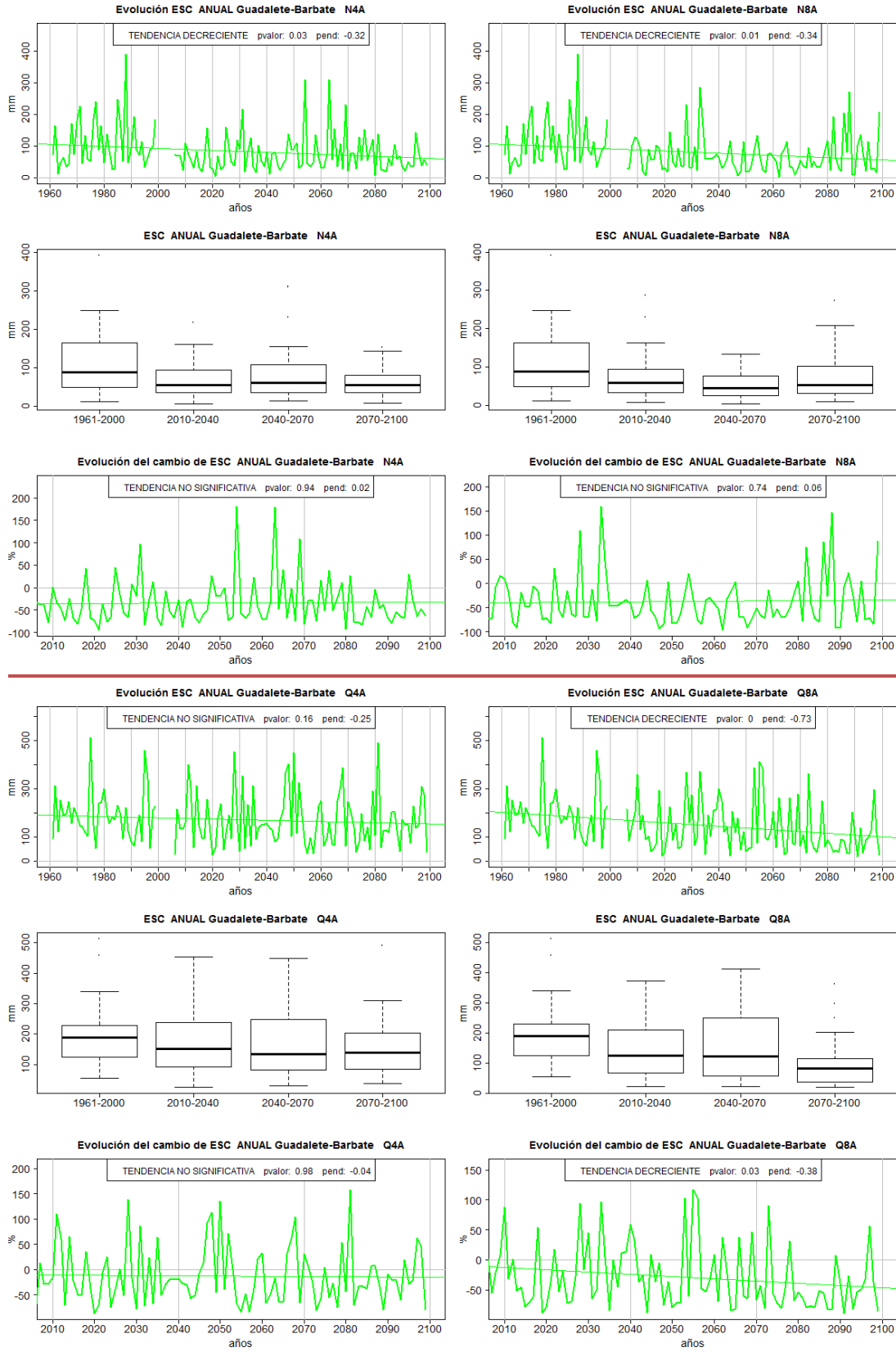


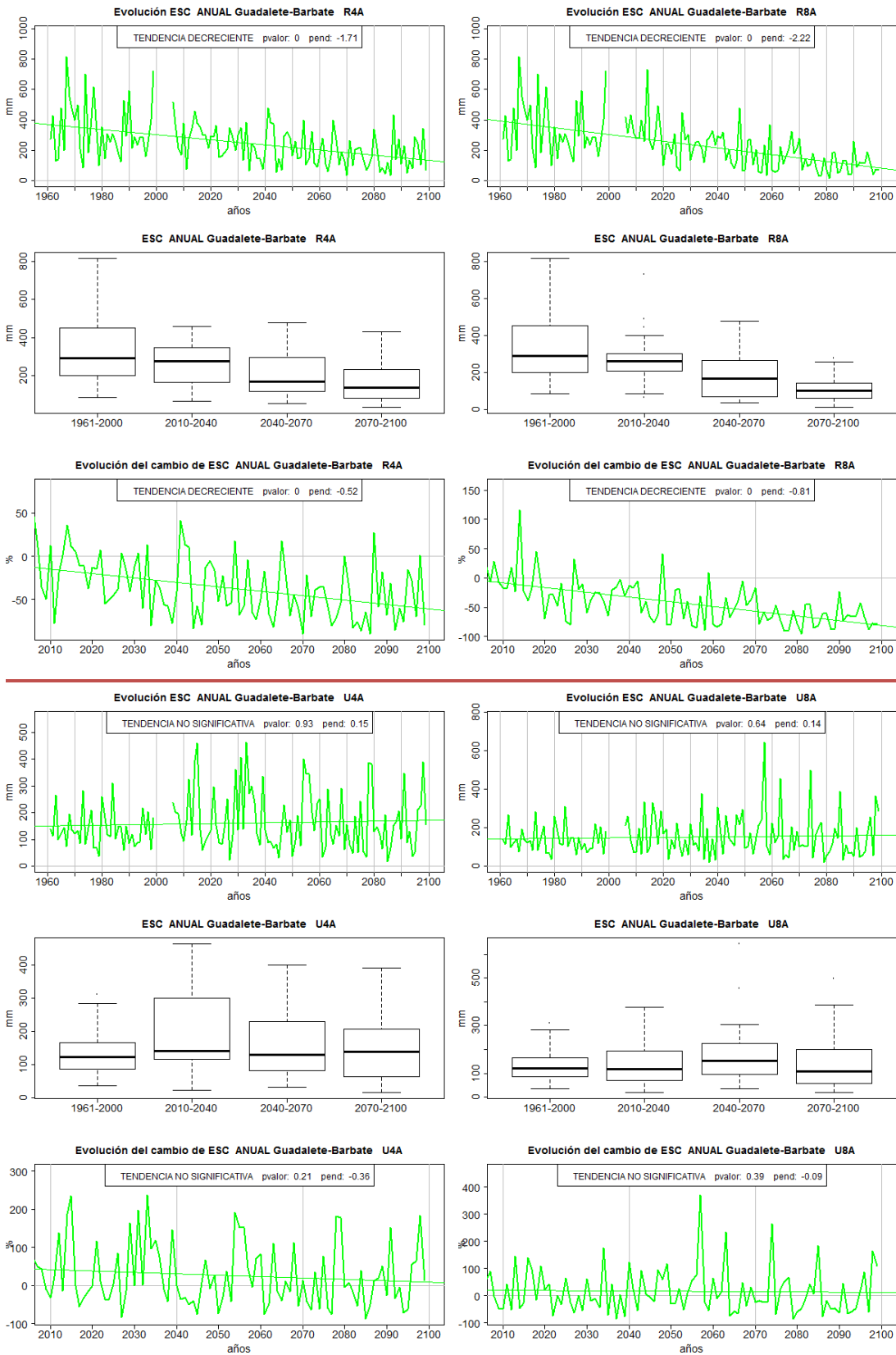
Evolución del cambio de ESC ANUAL Guadalete-Barbate M4A



Evolución del cambio de ESC ANUAL Guadalete-Barbate M8A

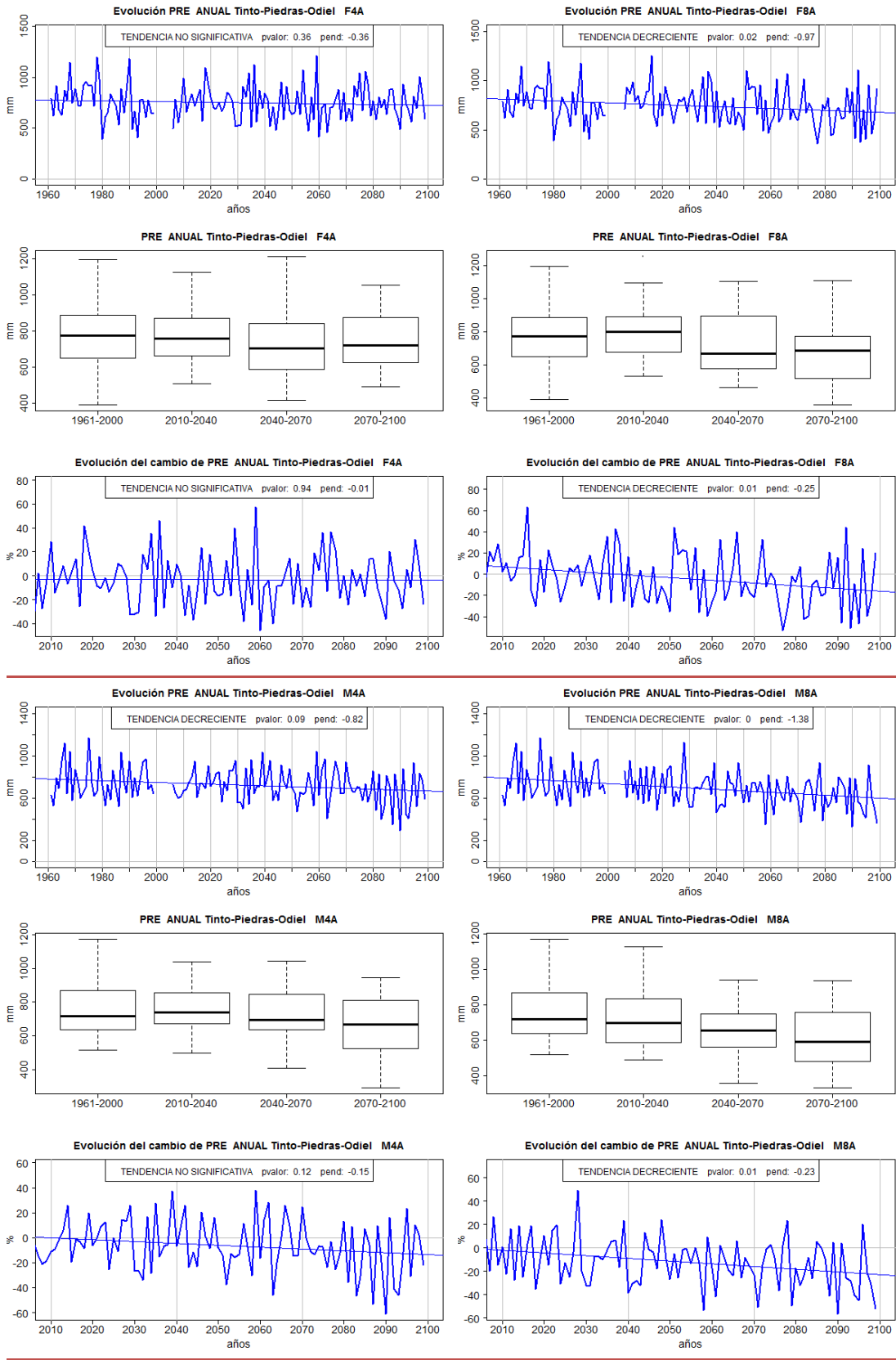


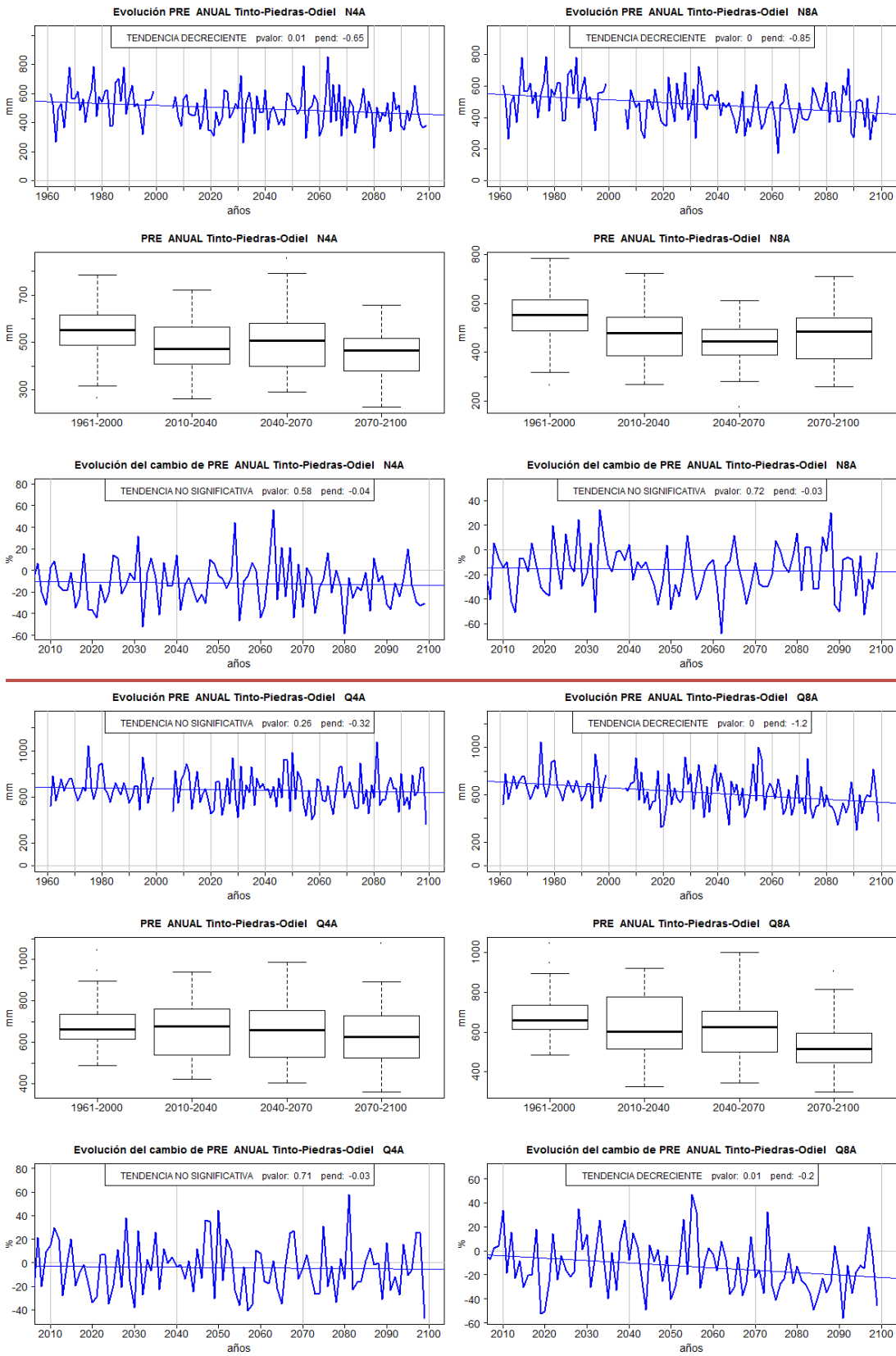


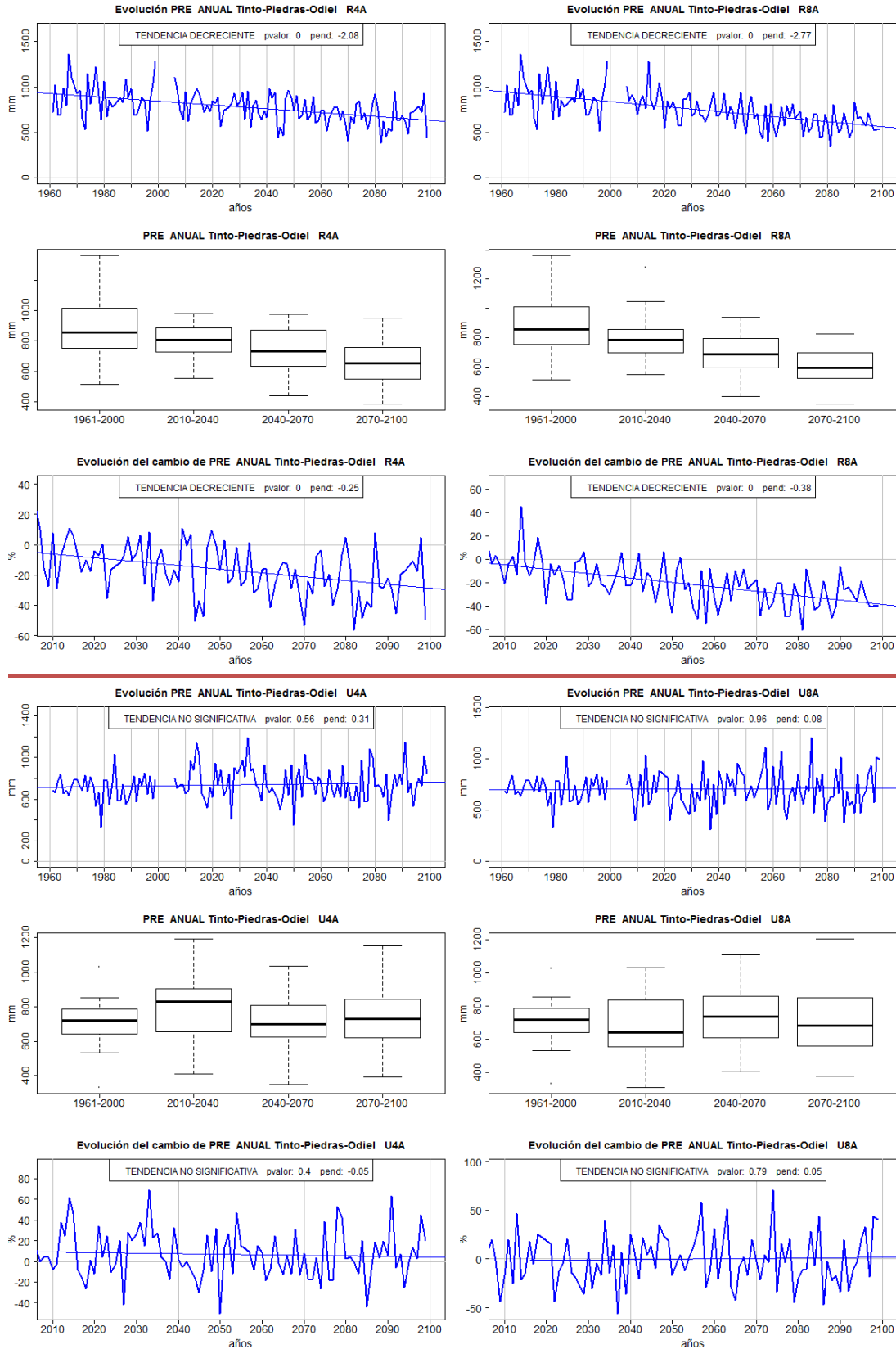


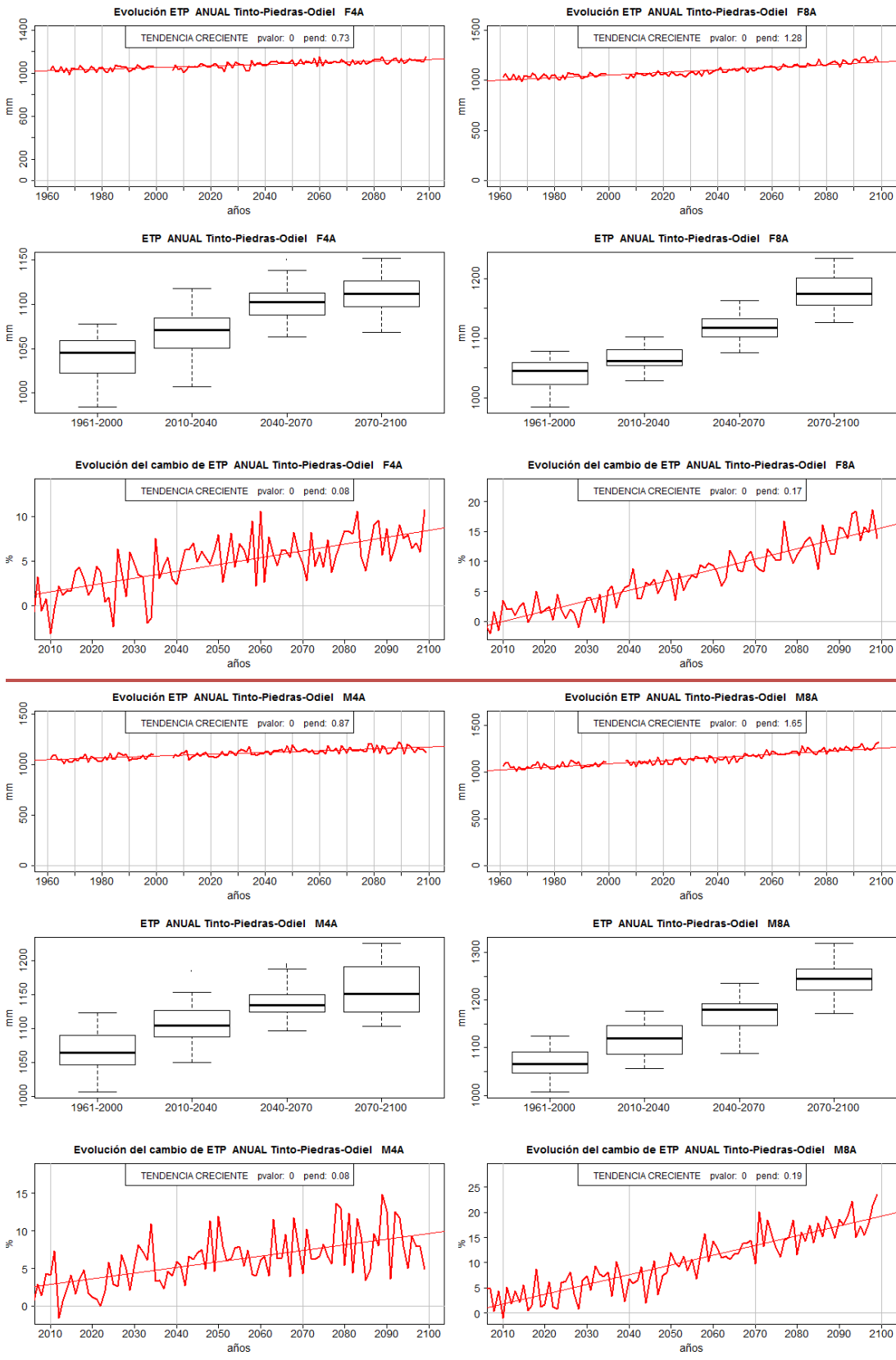


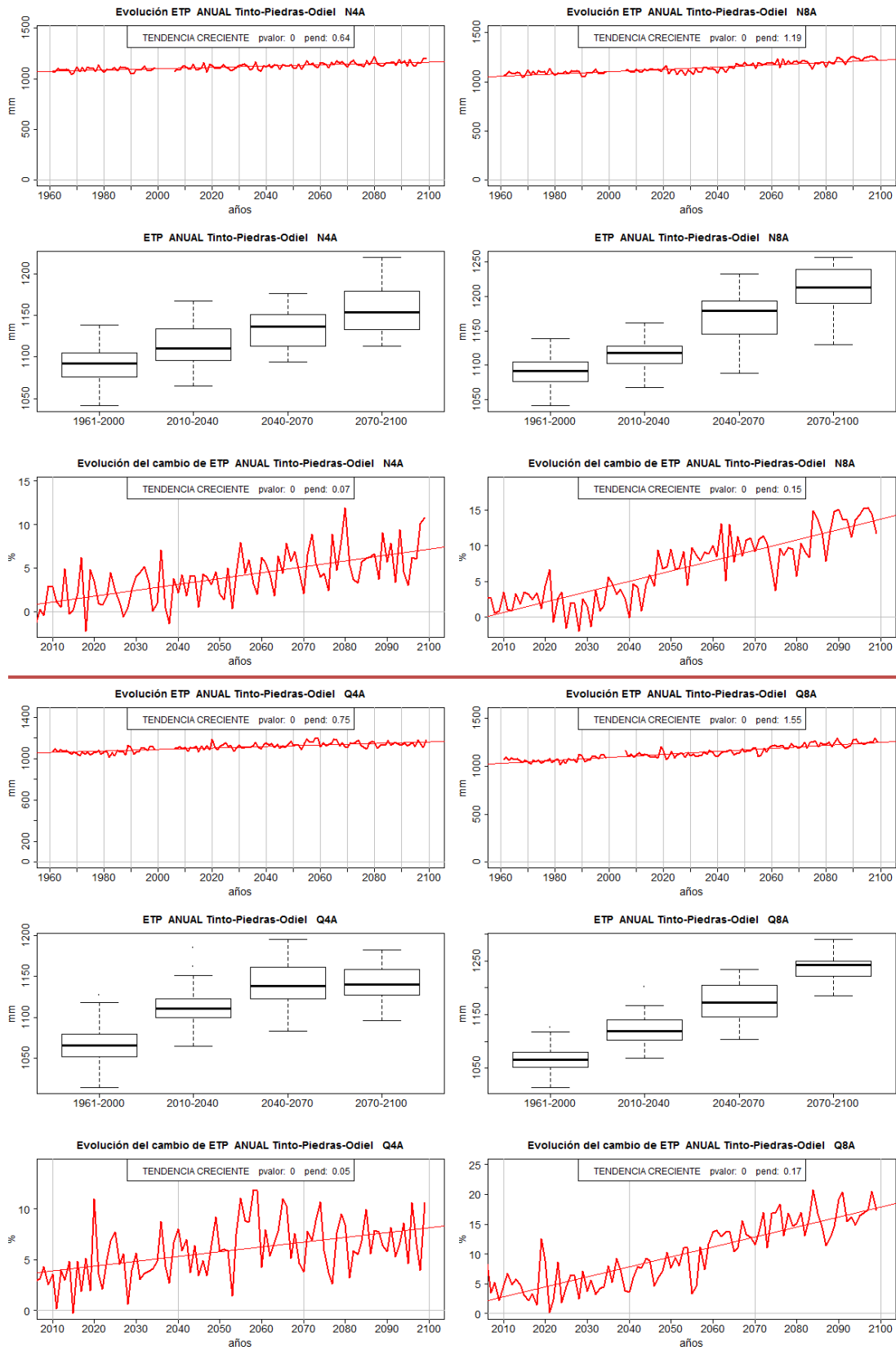
13 TINTO-PIEDRAS-ODIEL

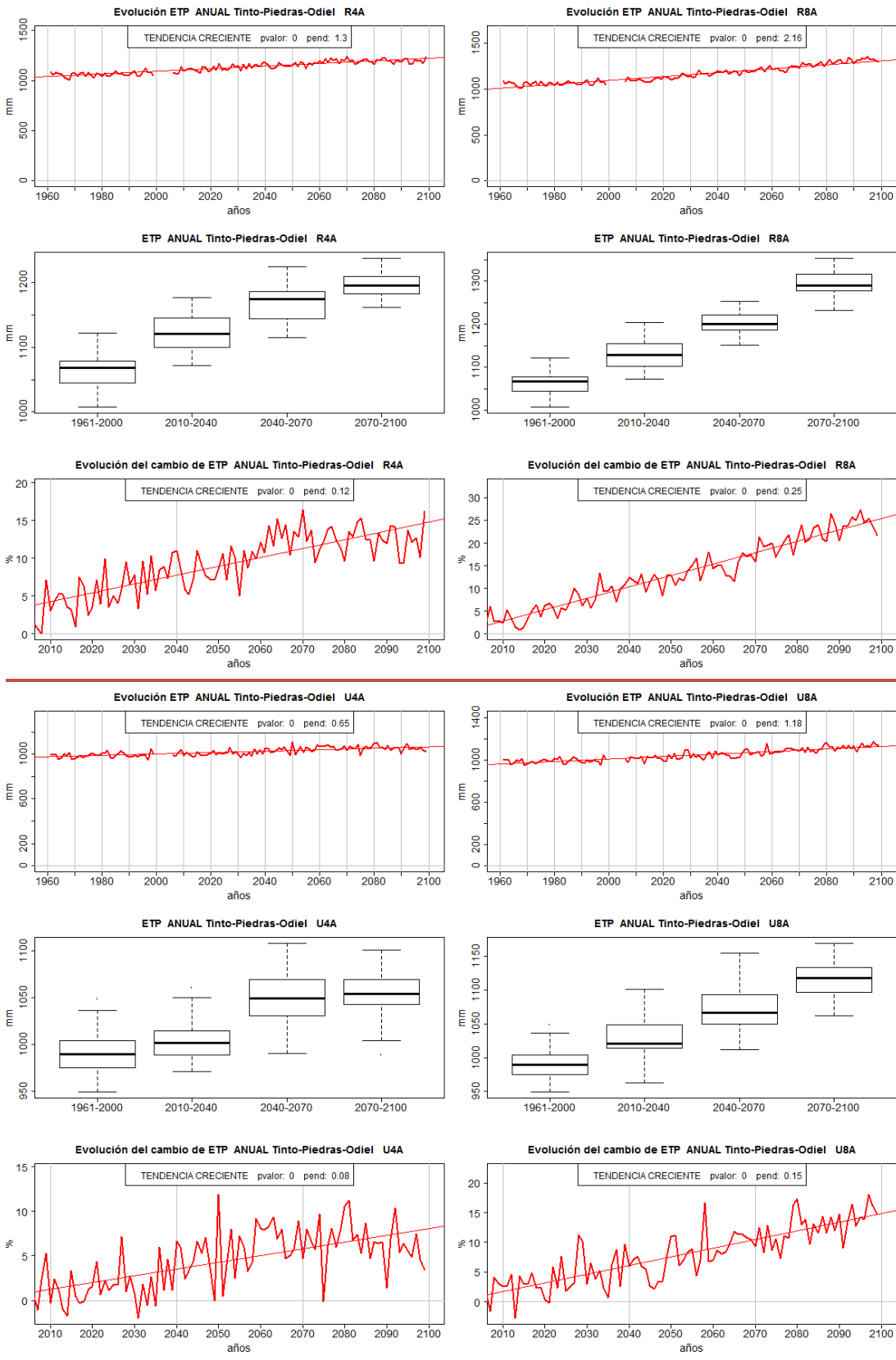


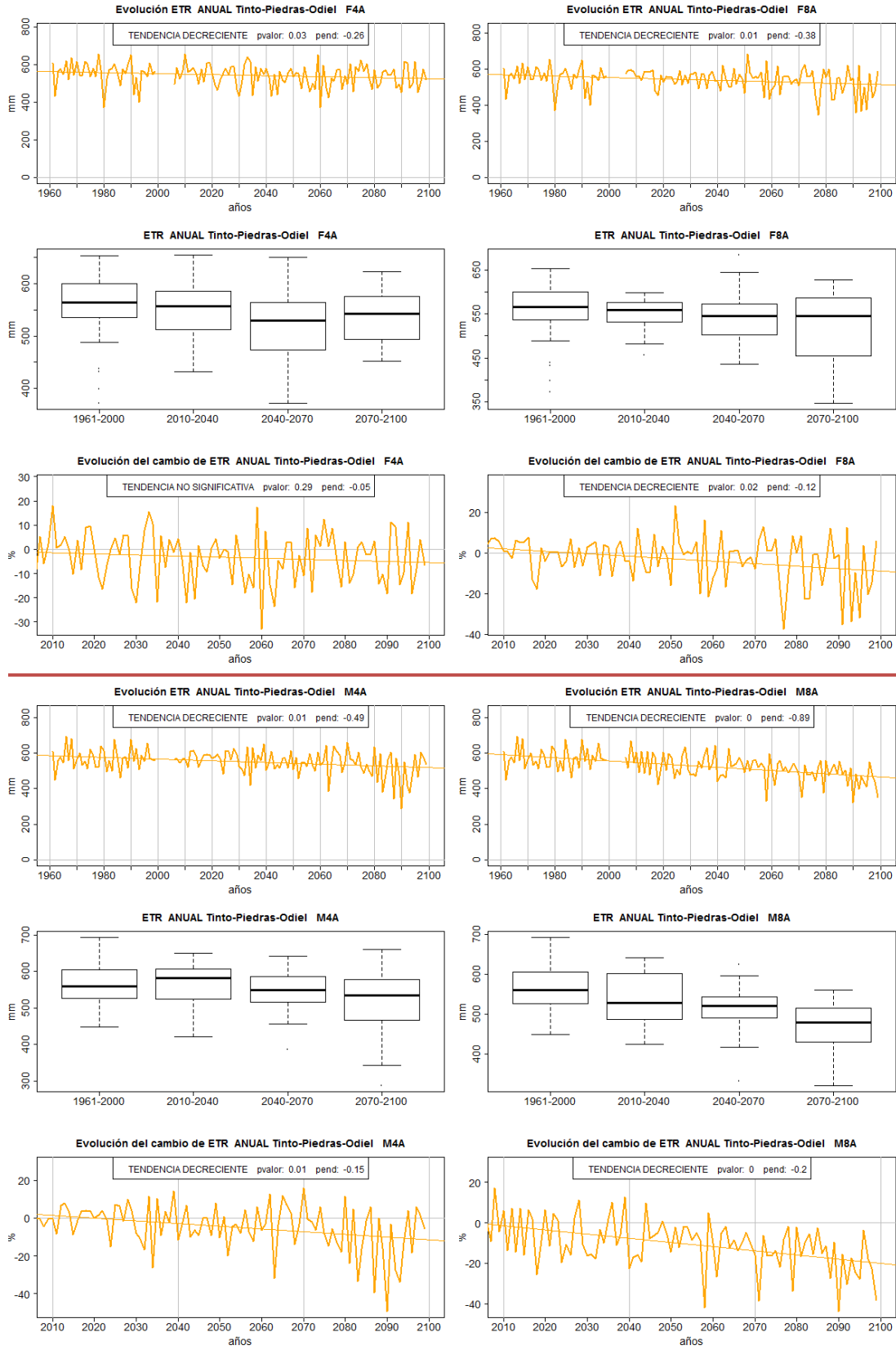


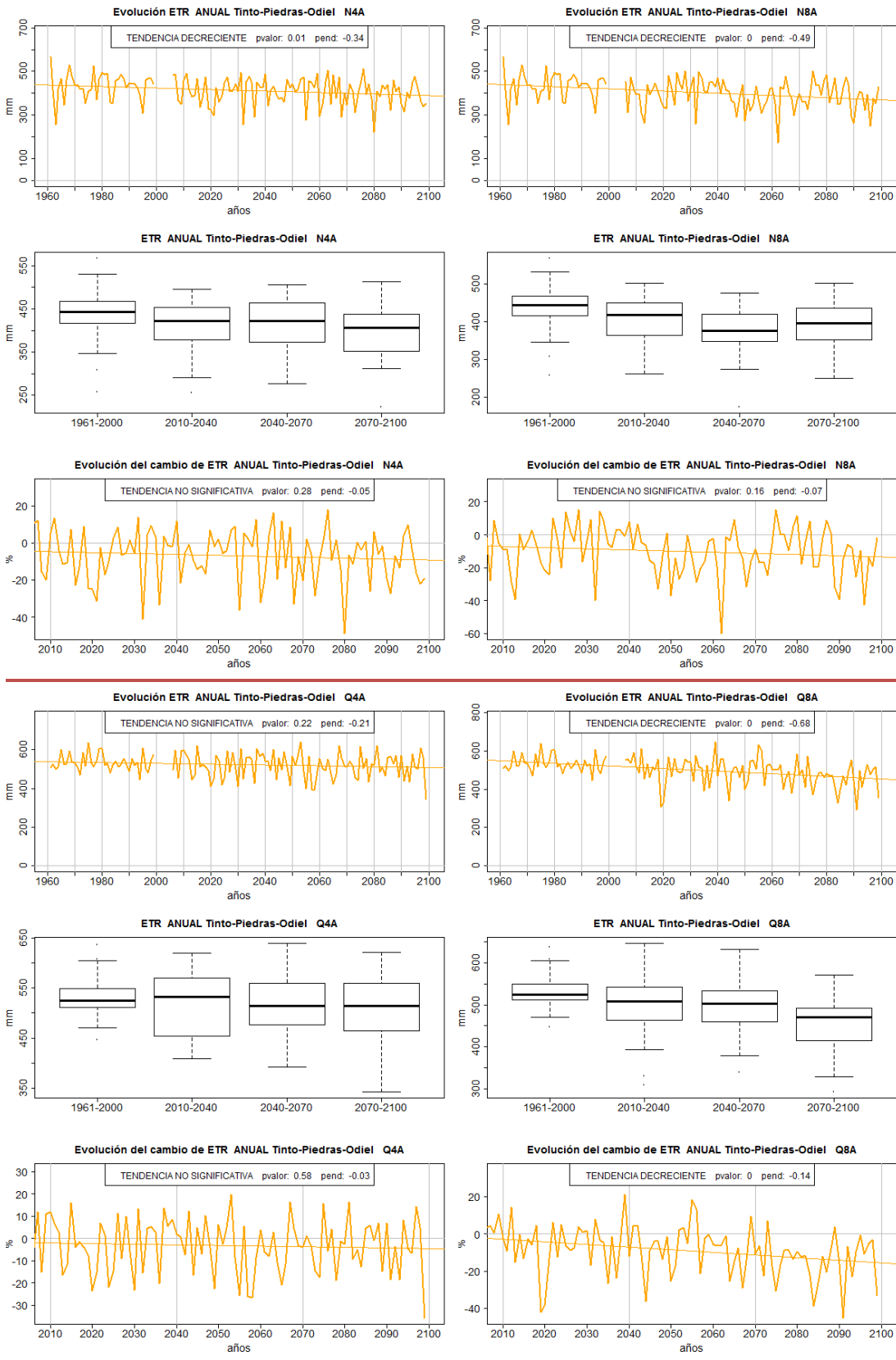


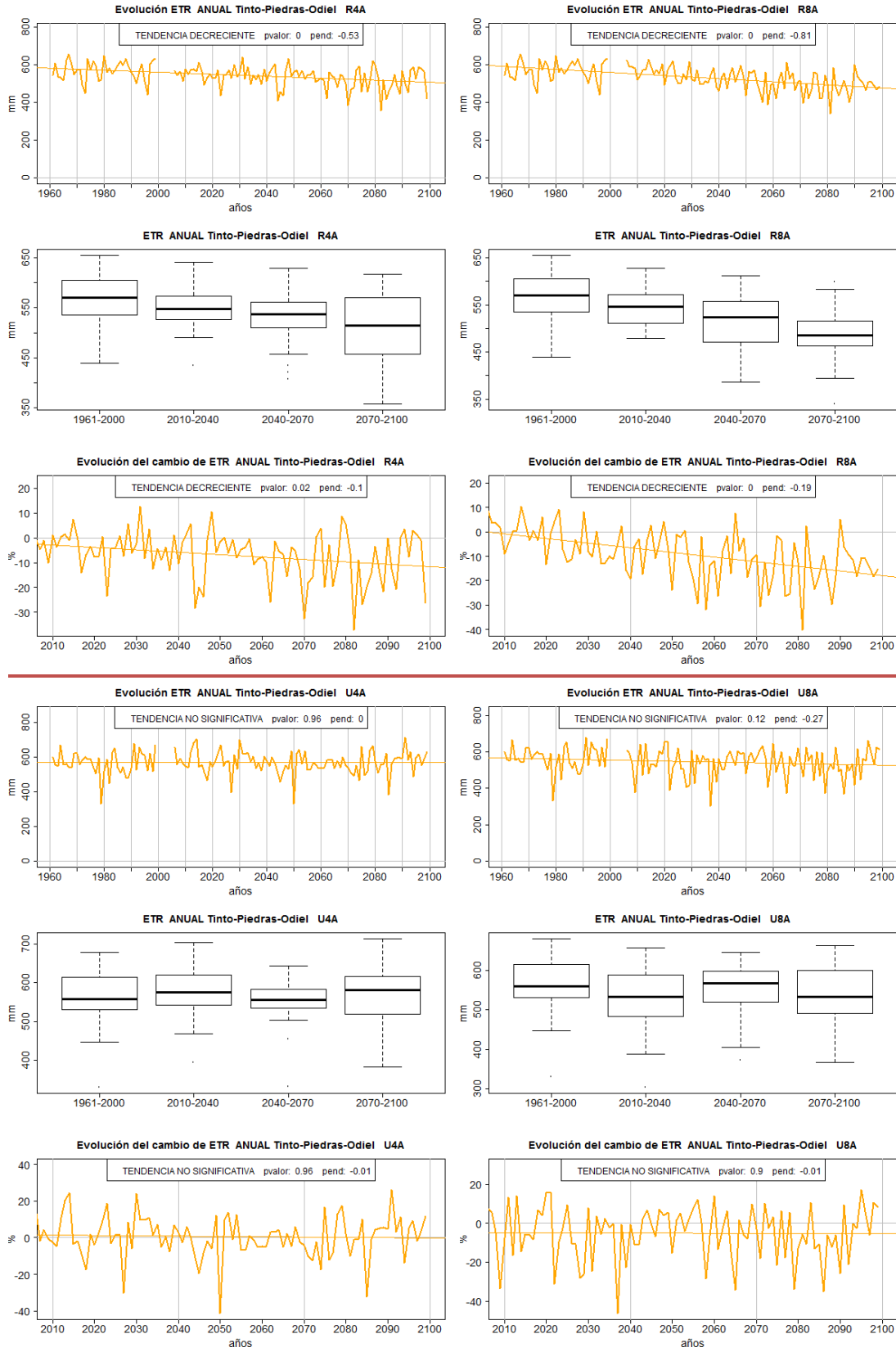


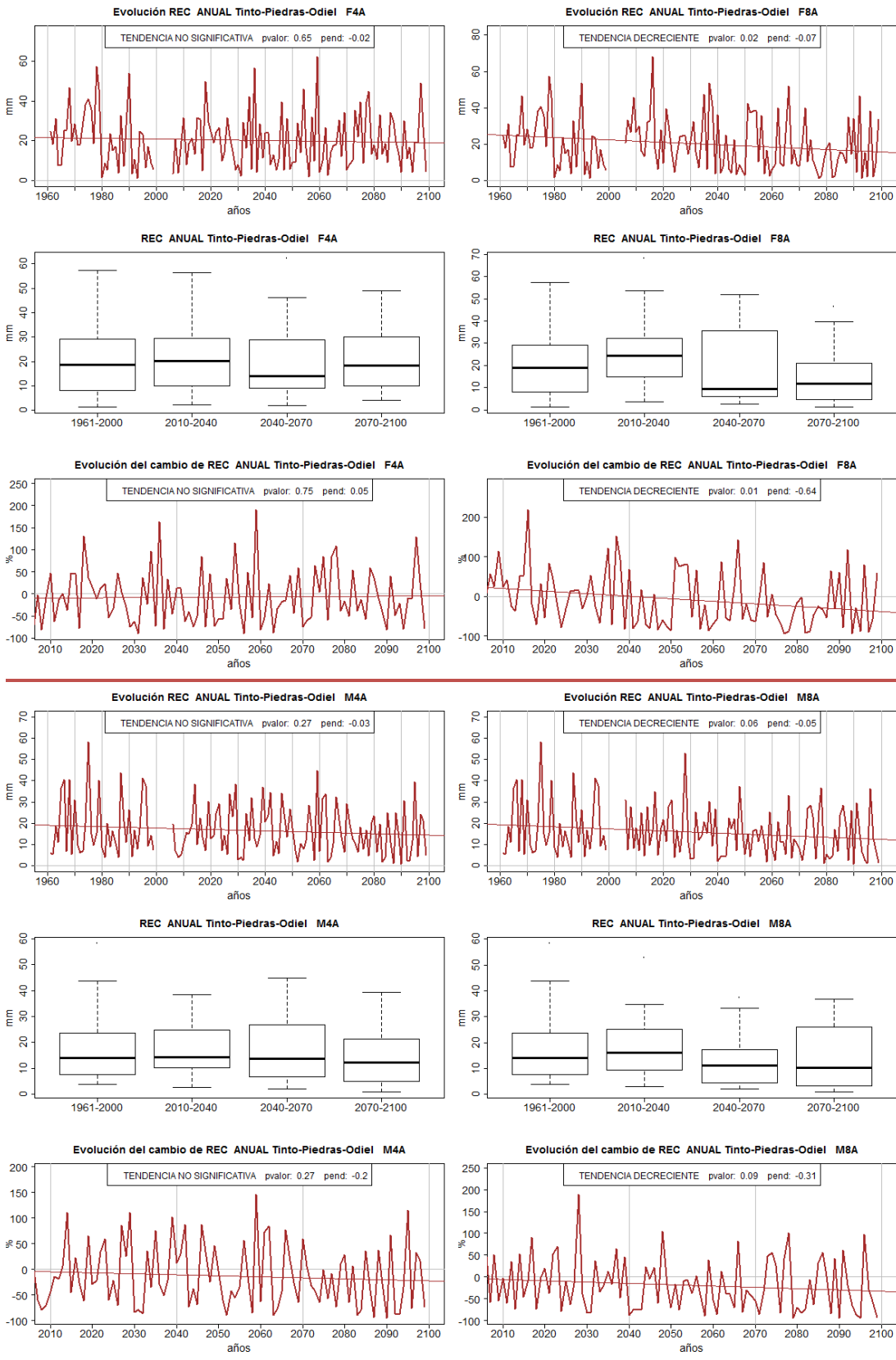


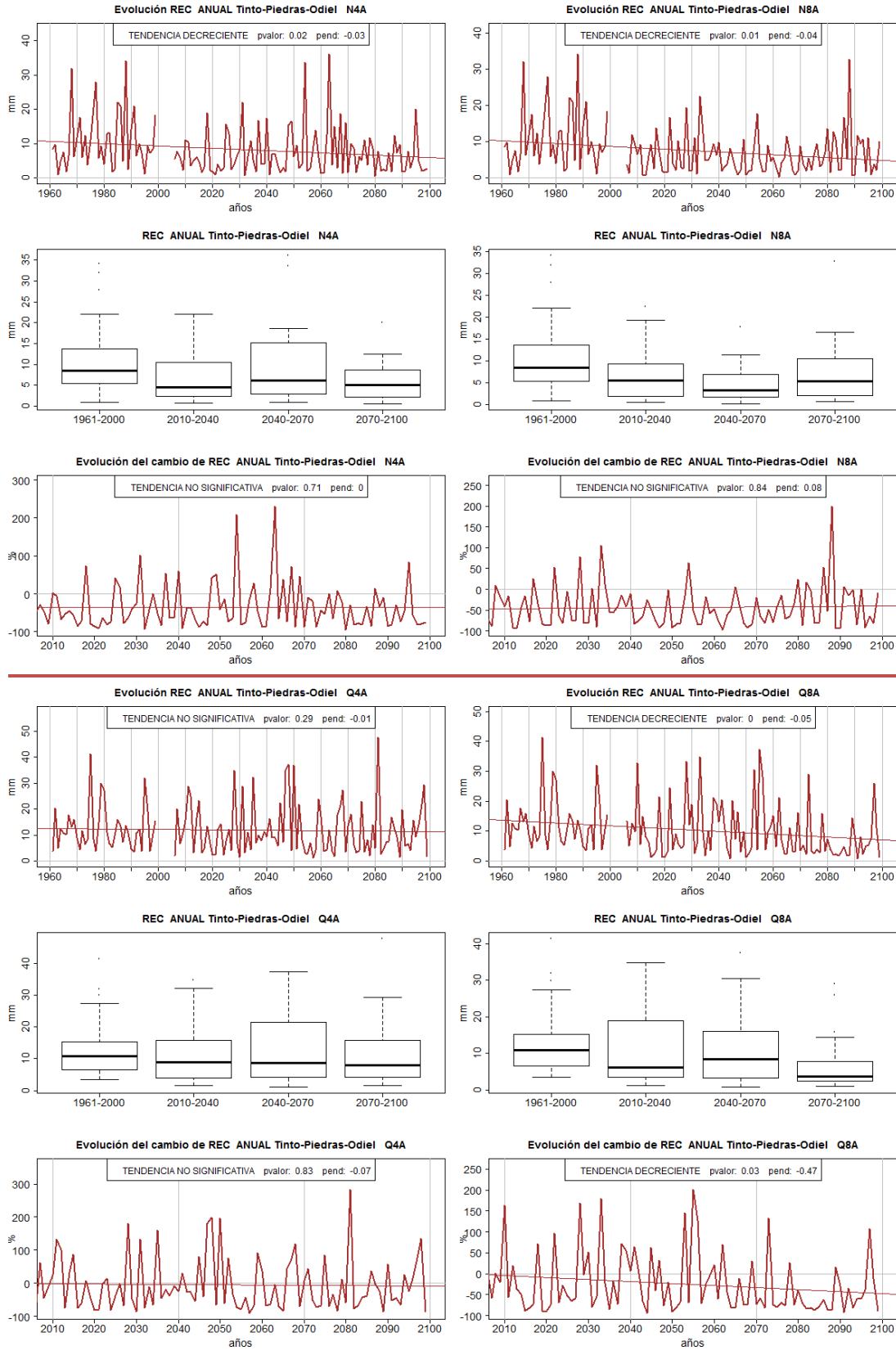


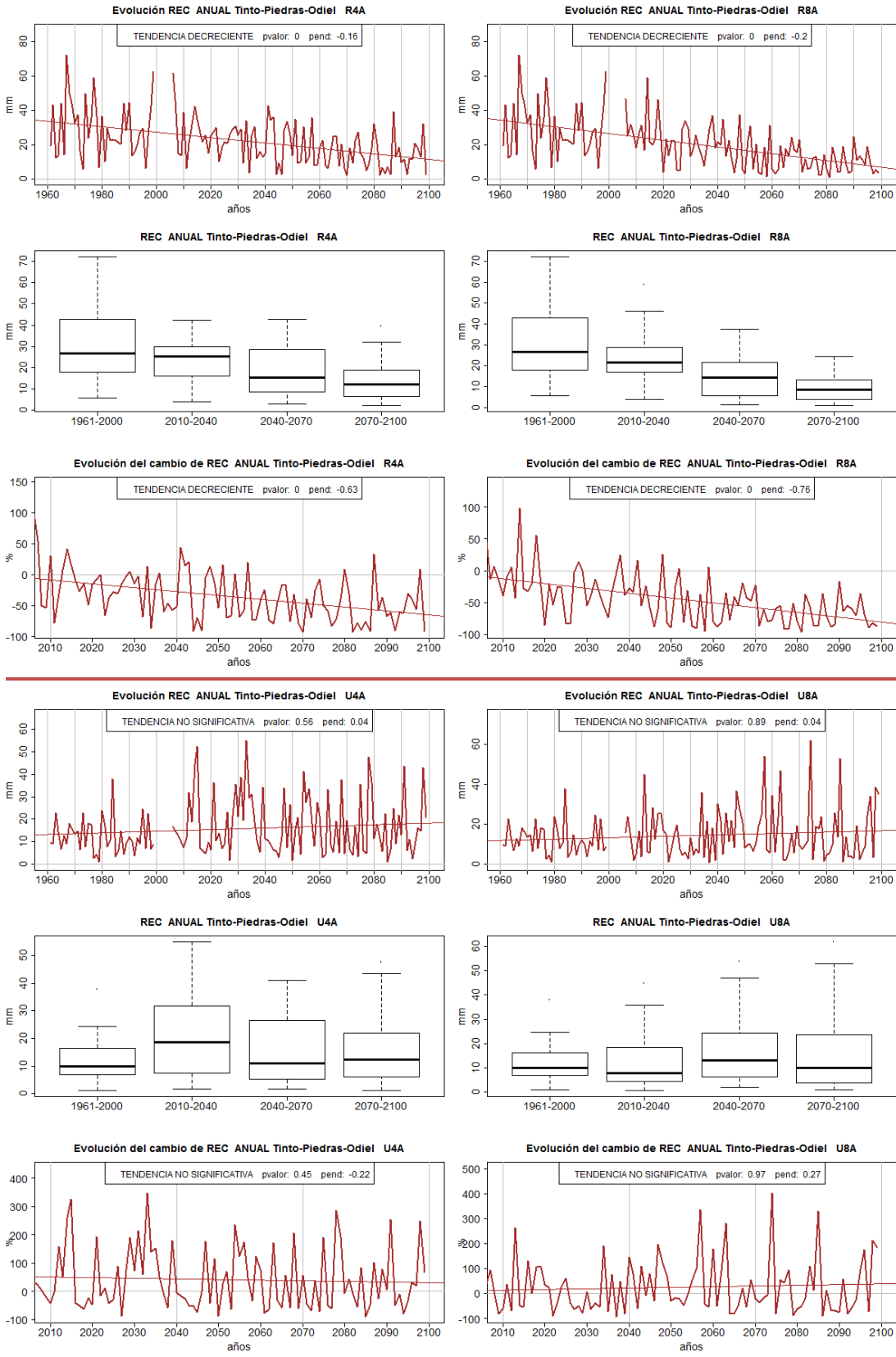


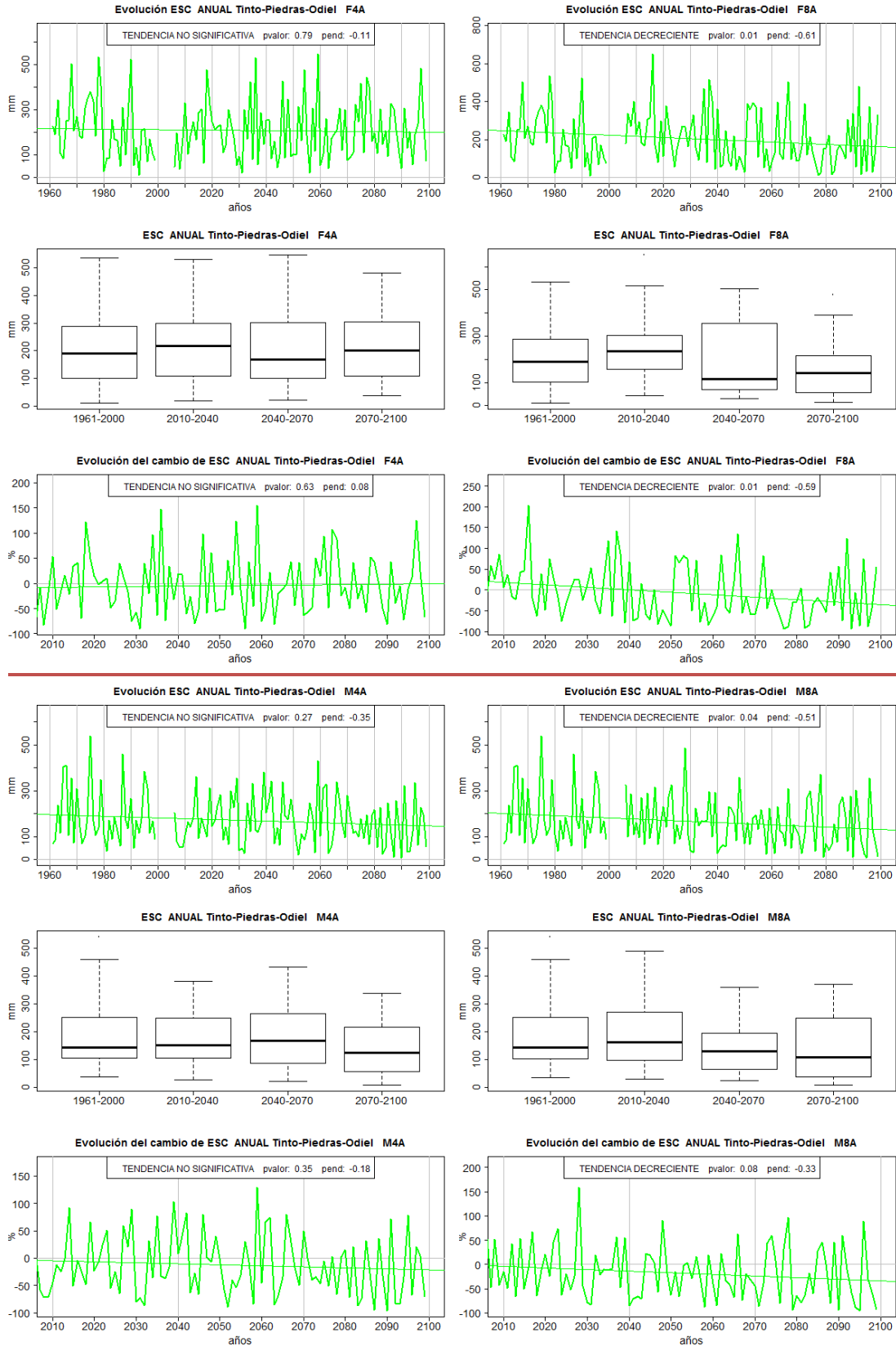


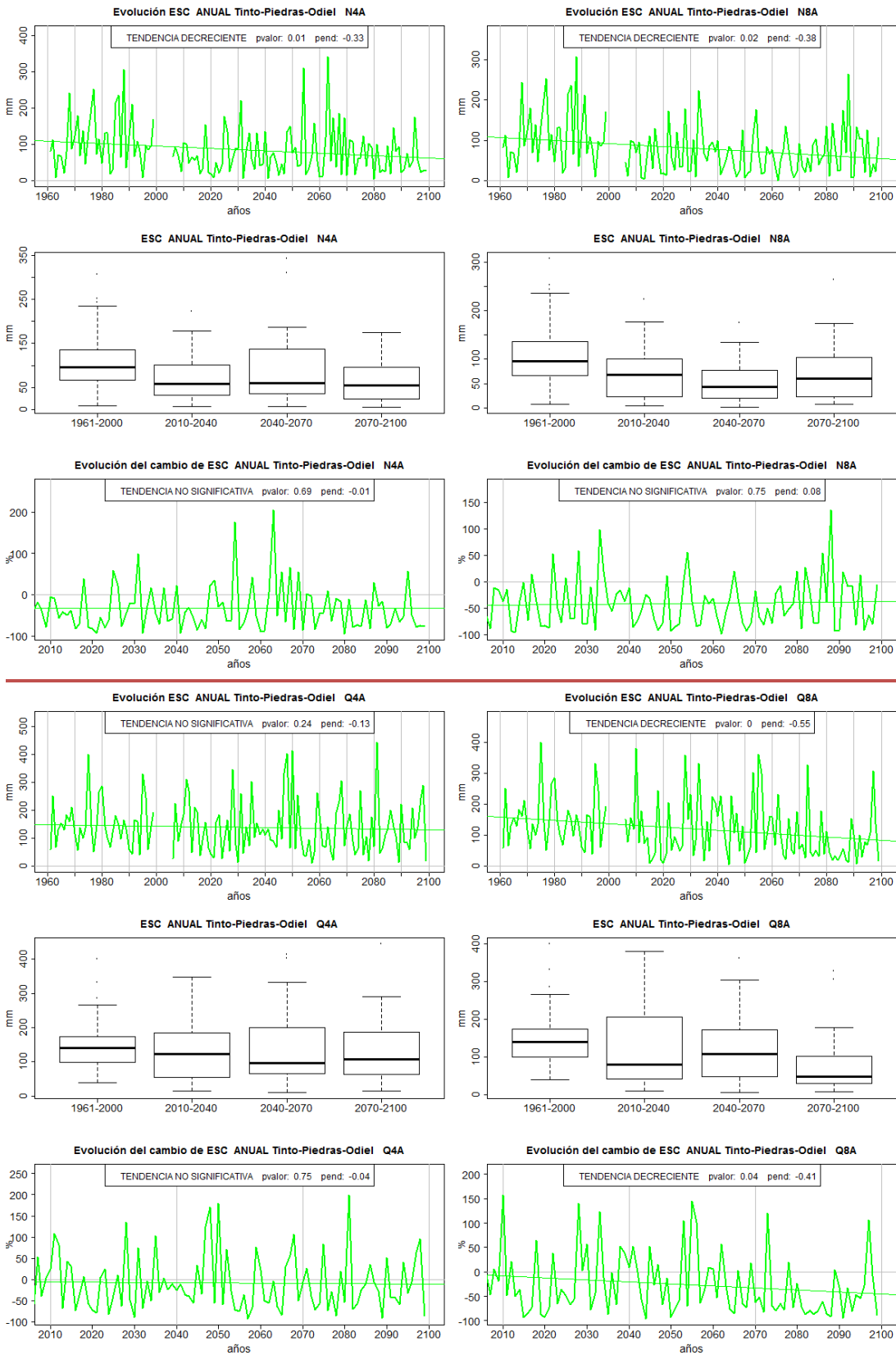


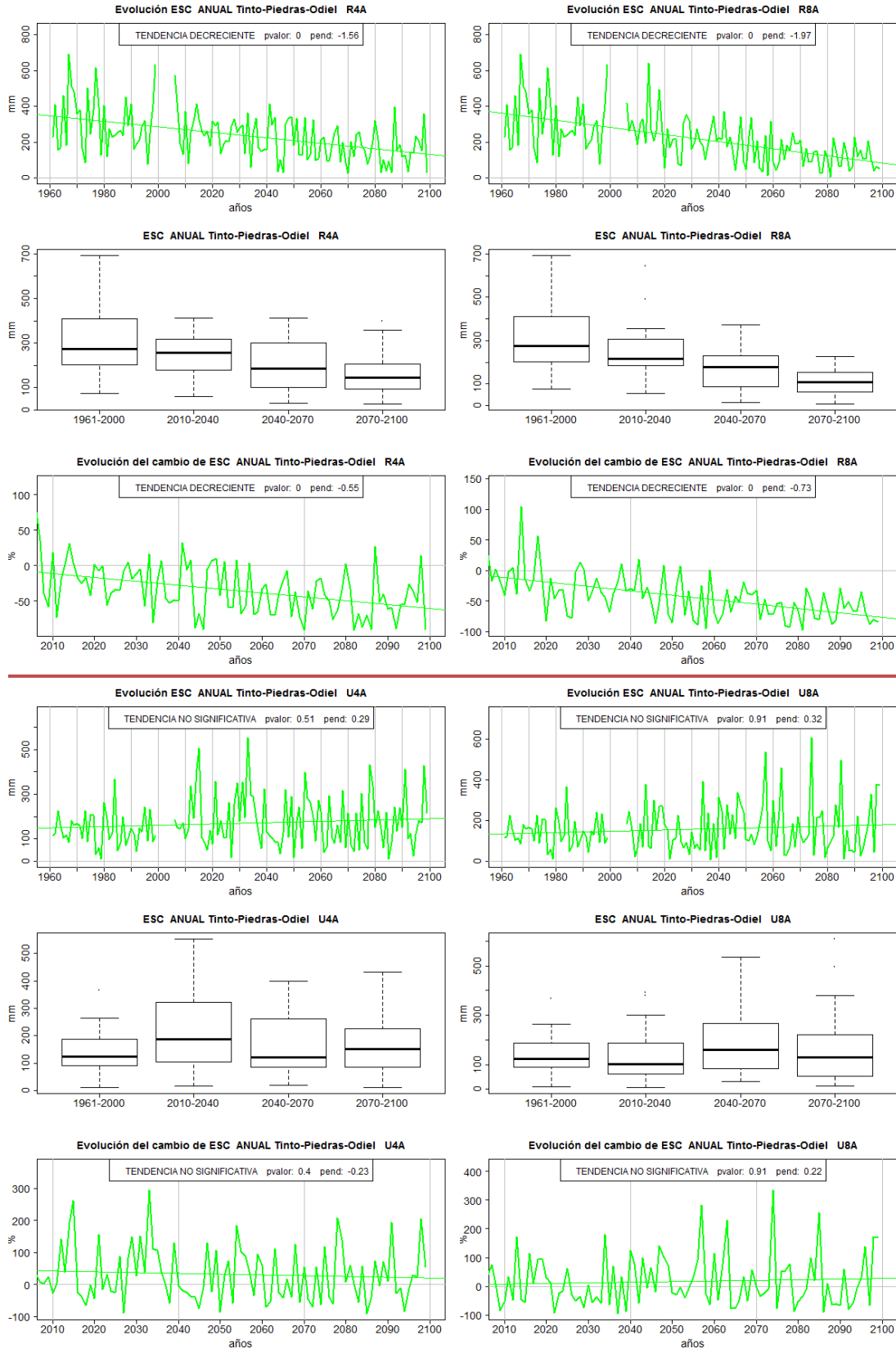






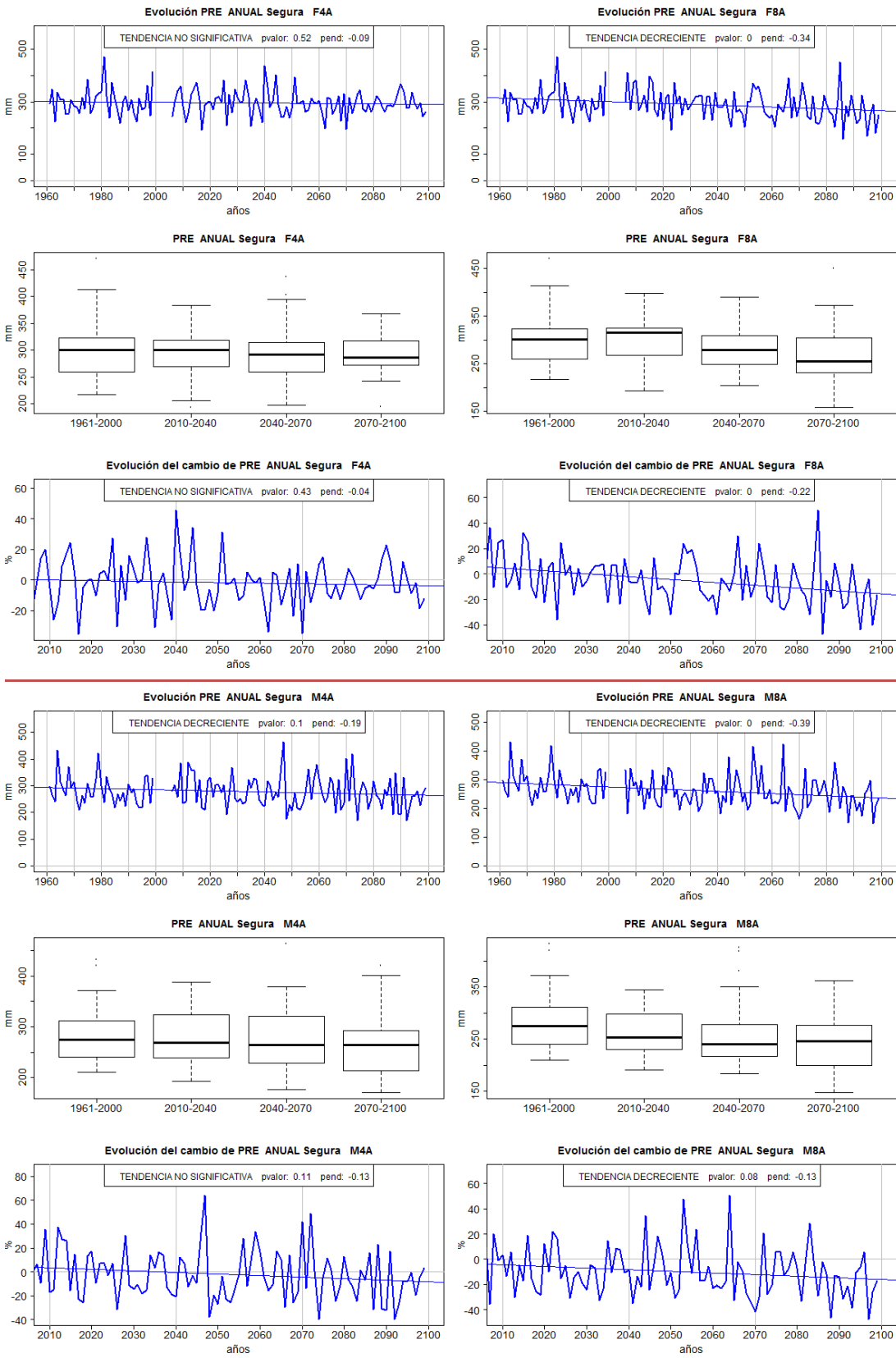


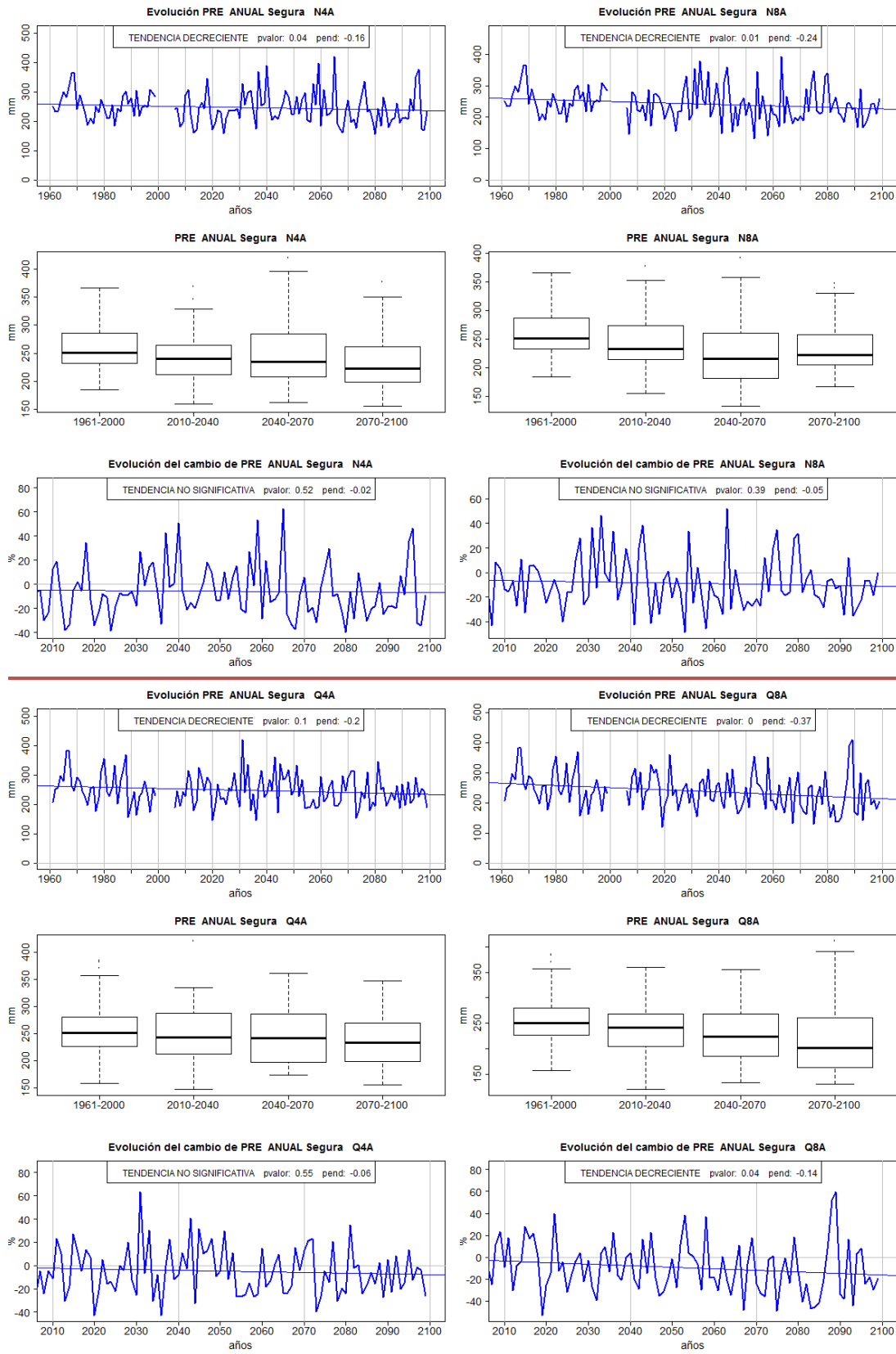


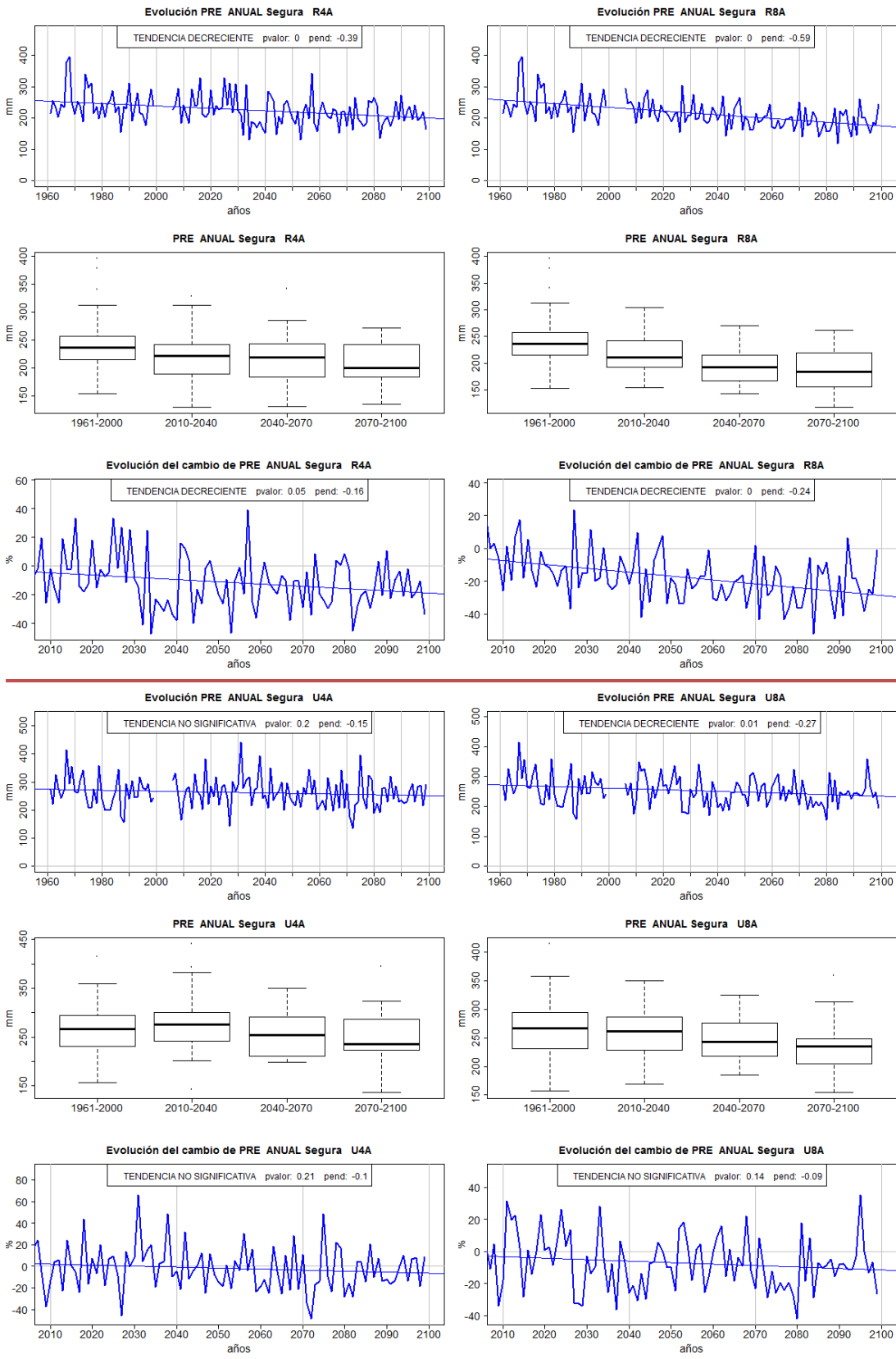


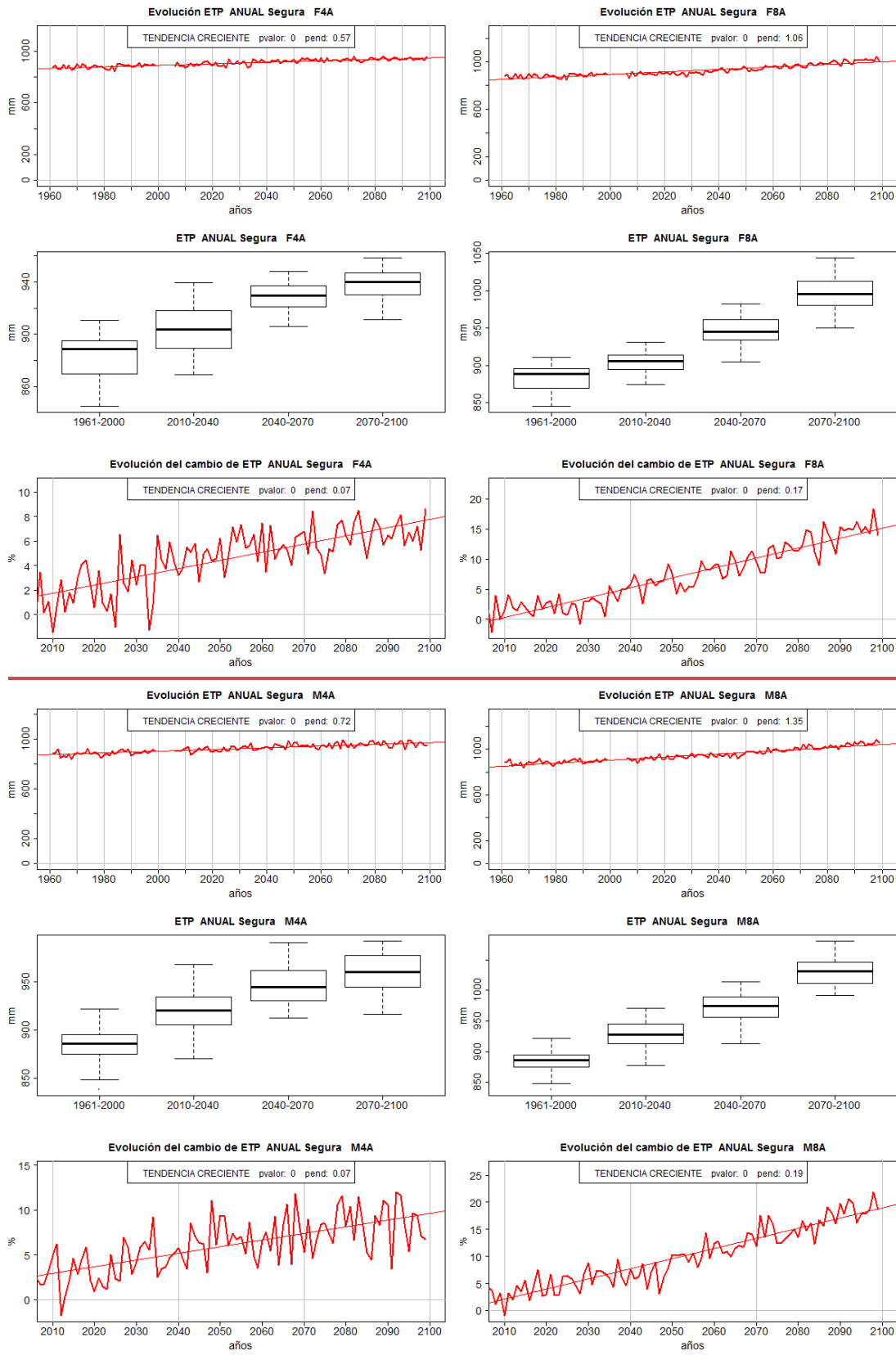


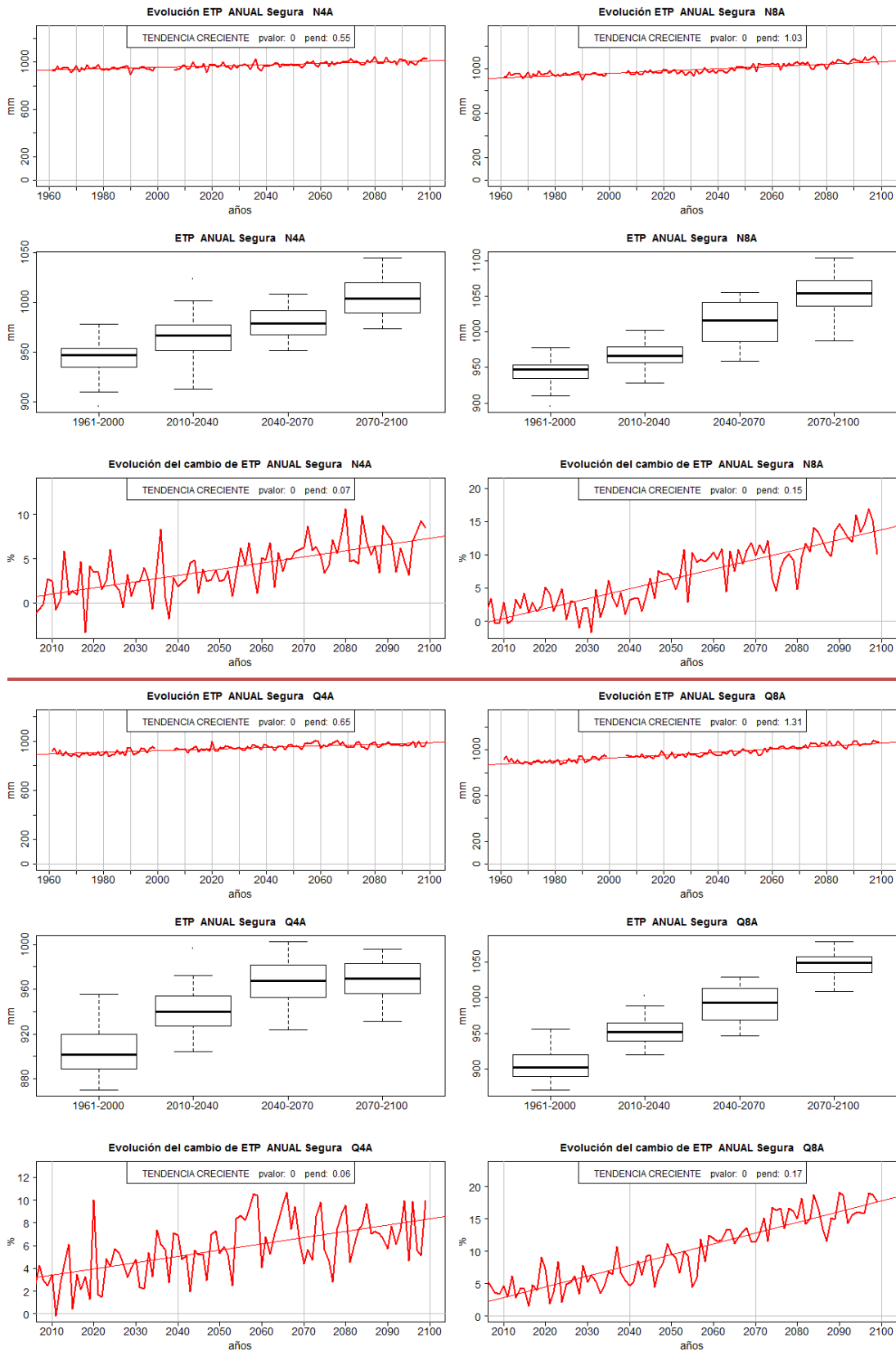
14 SEGURA

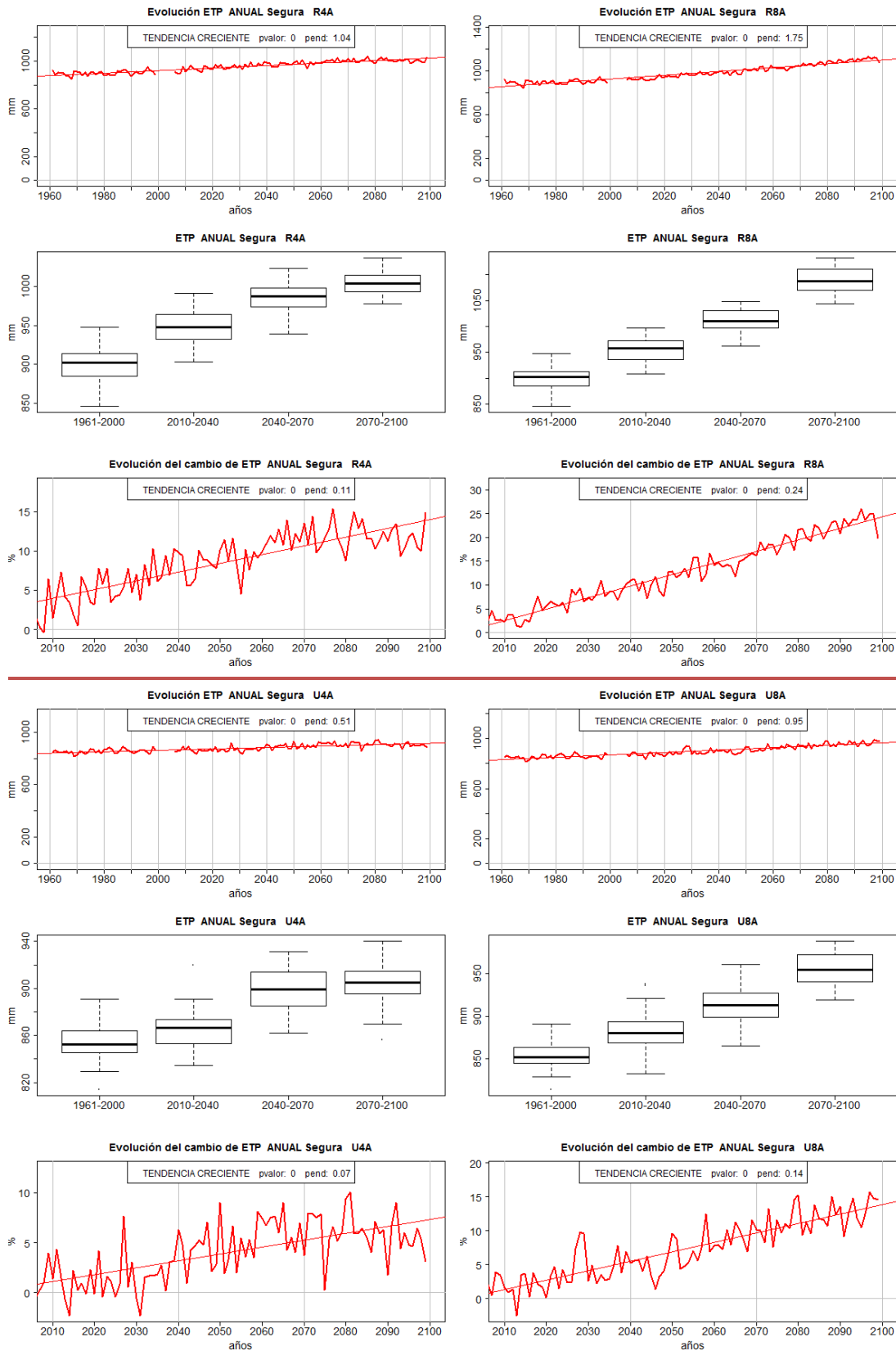


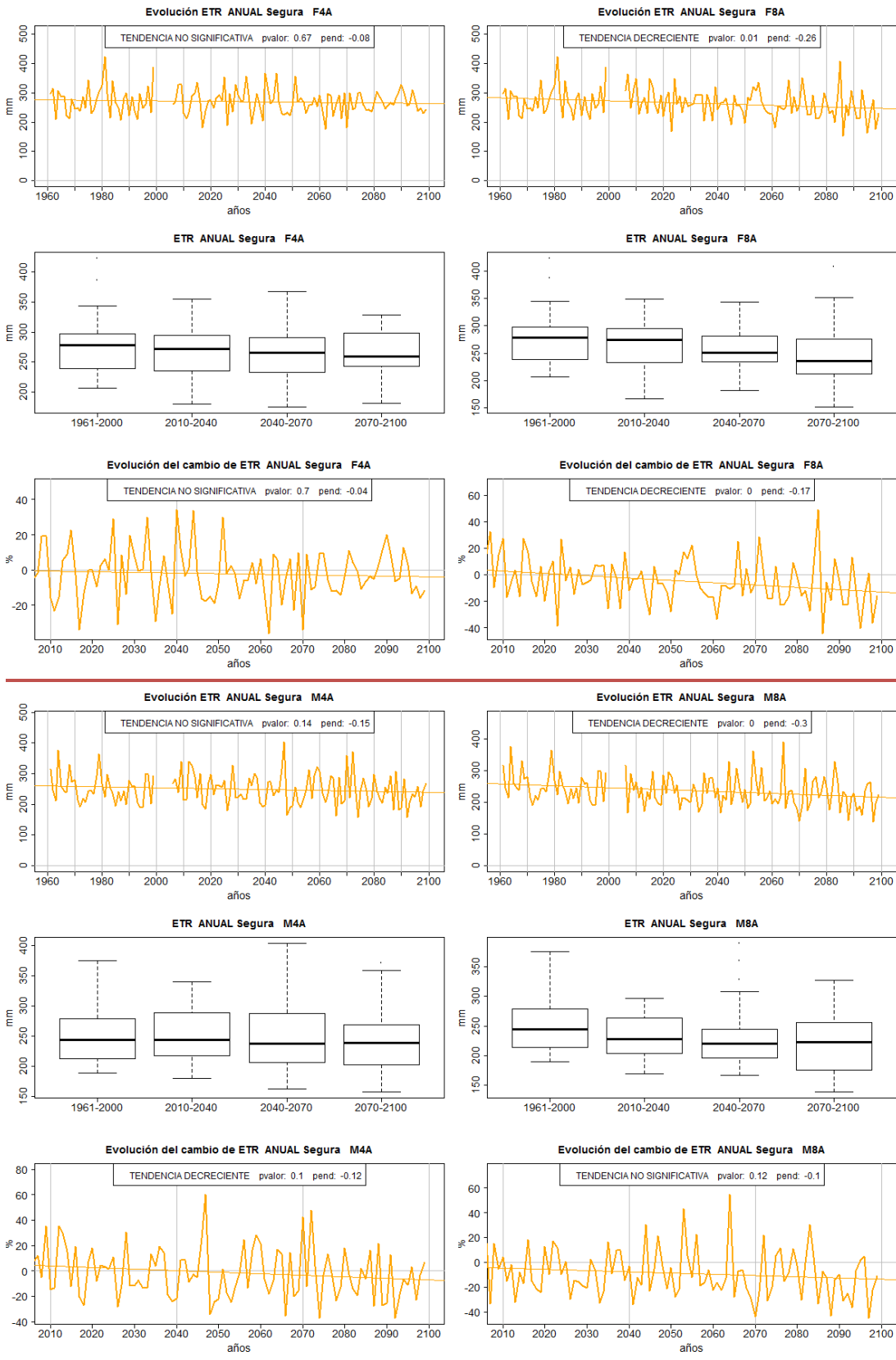


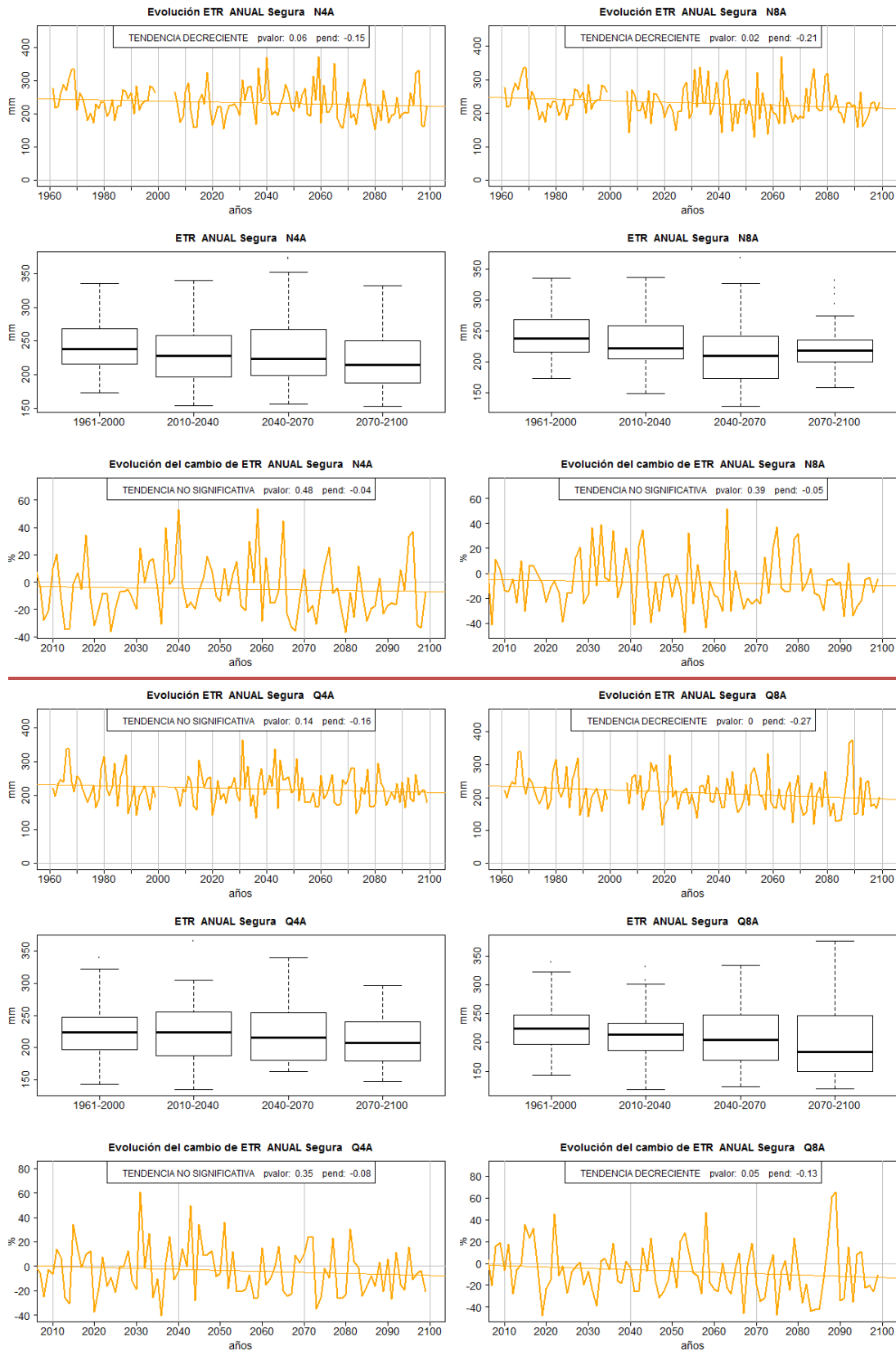


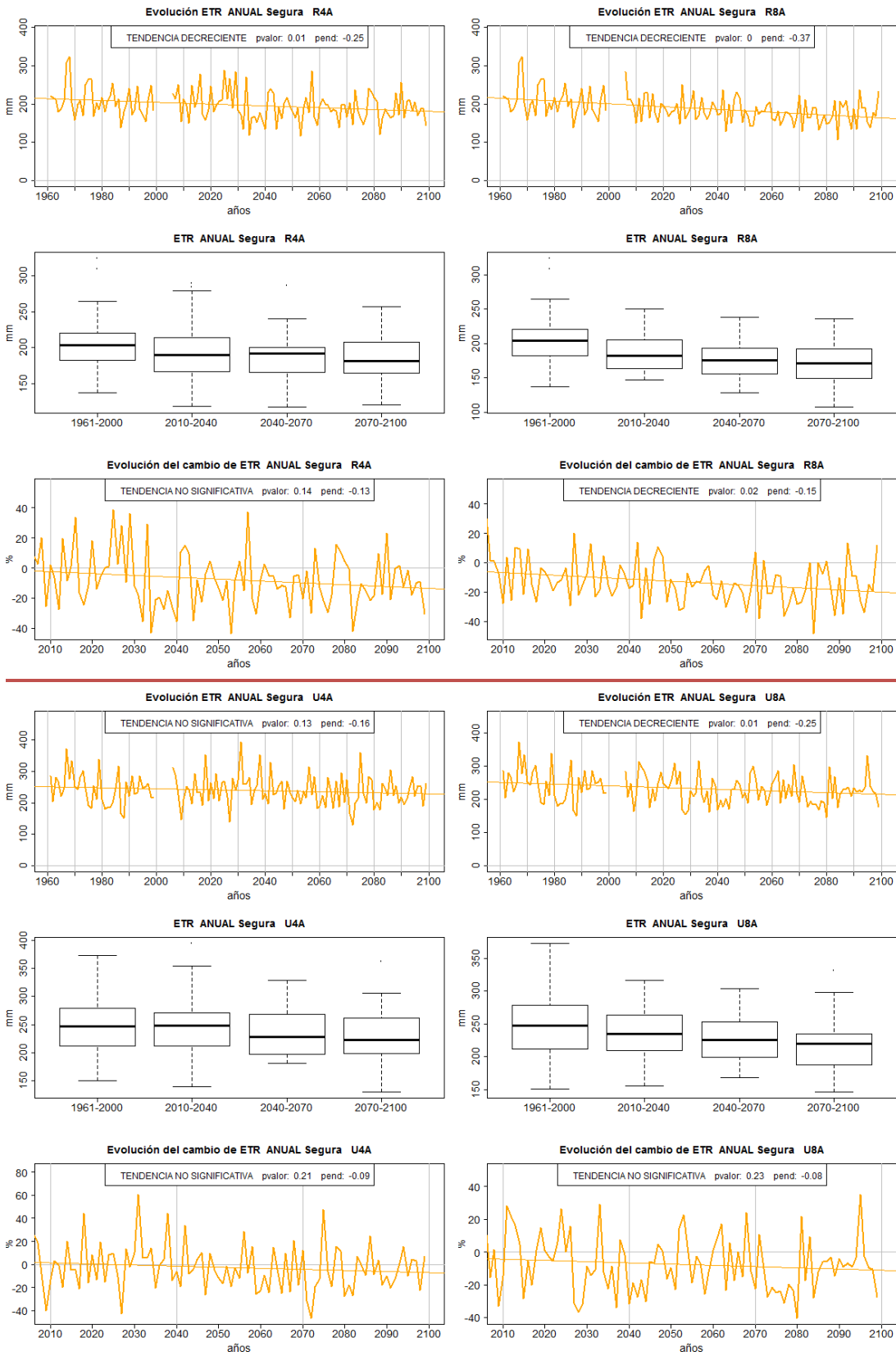


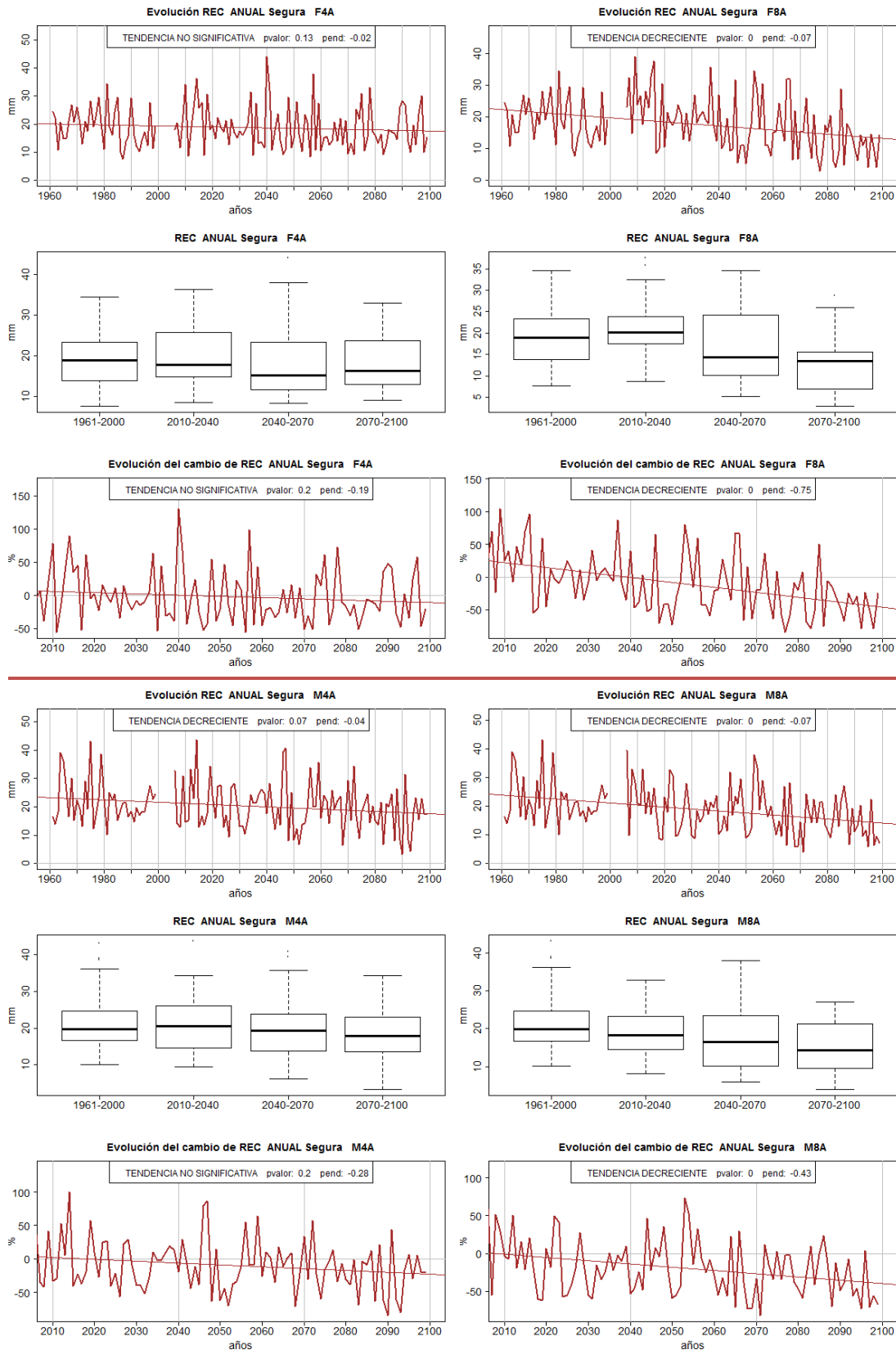


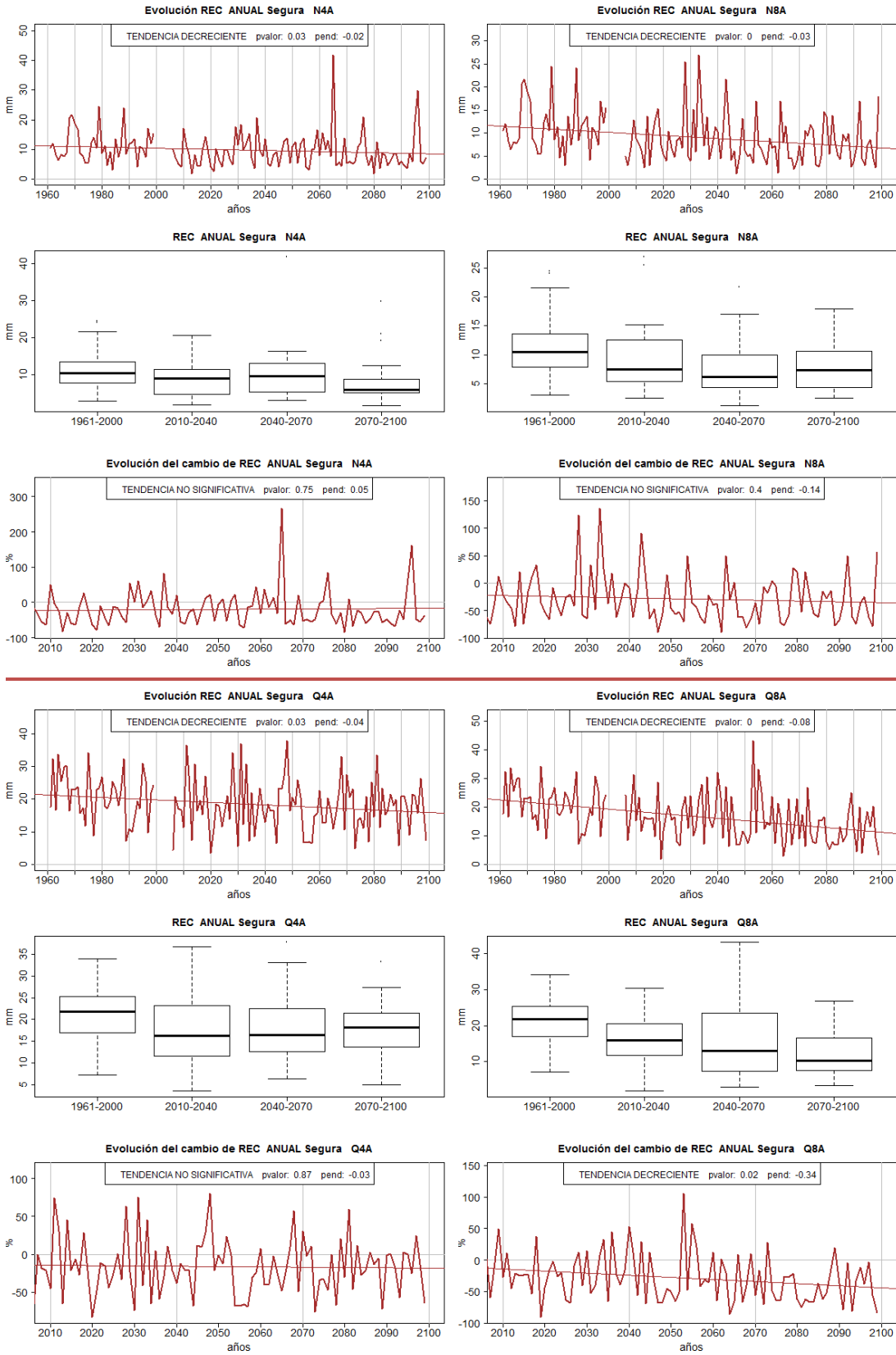


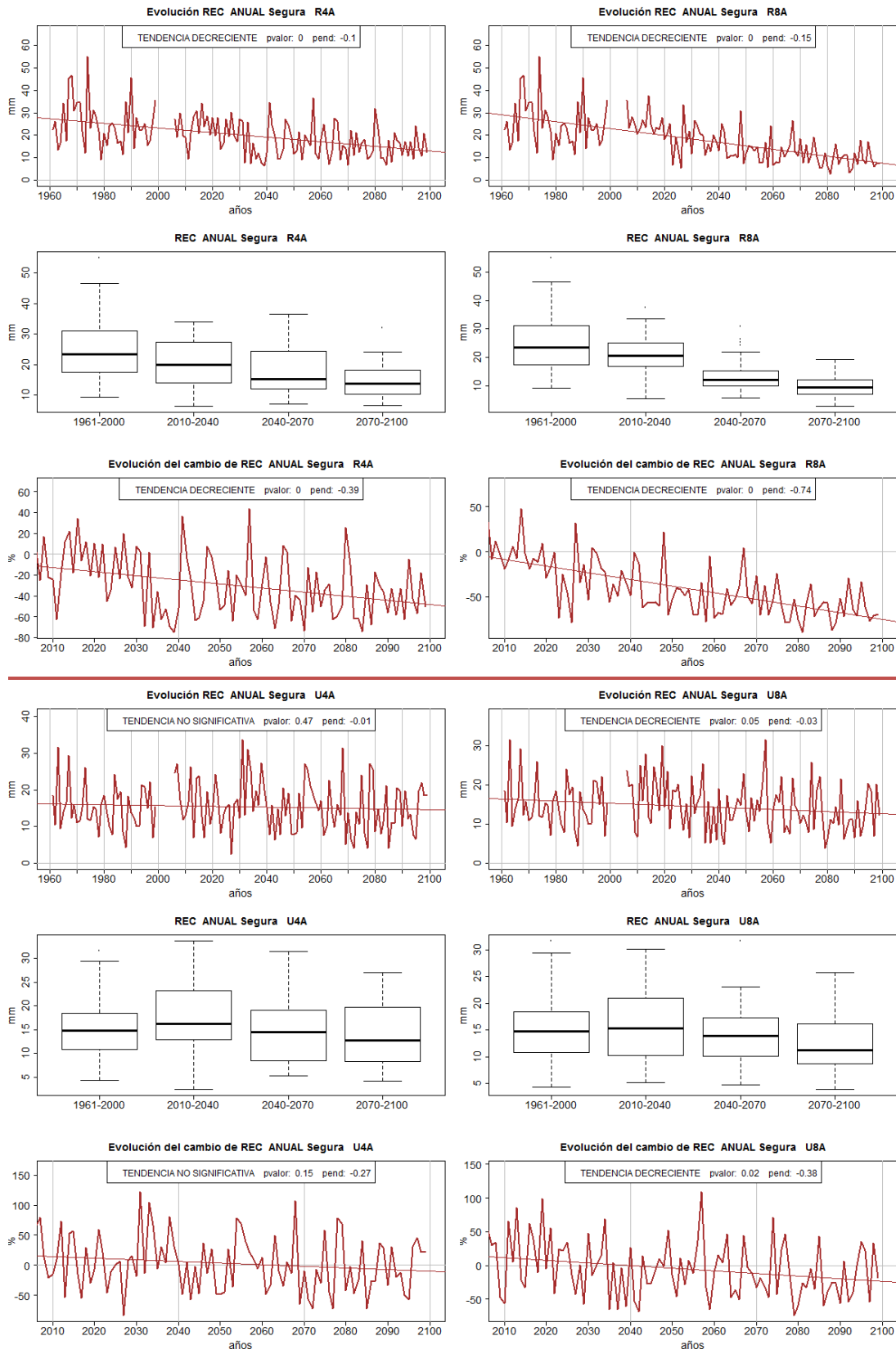


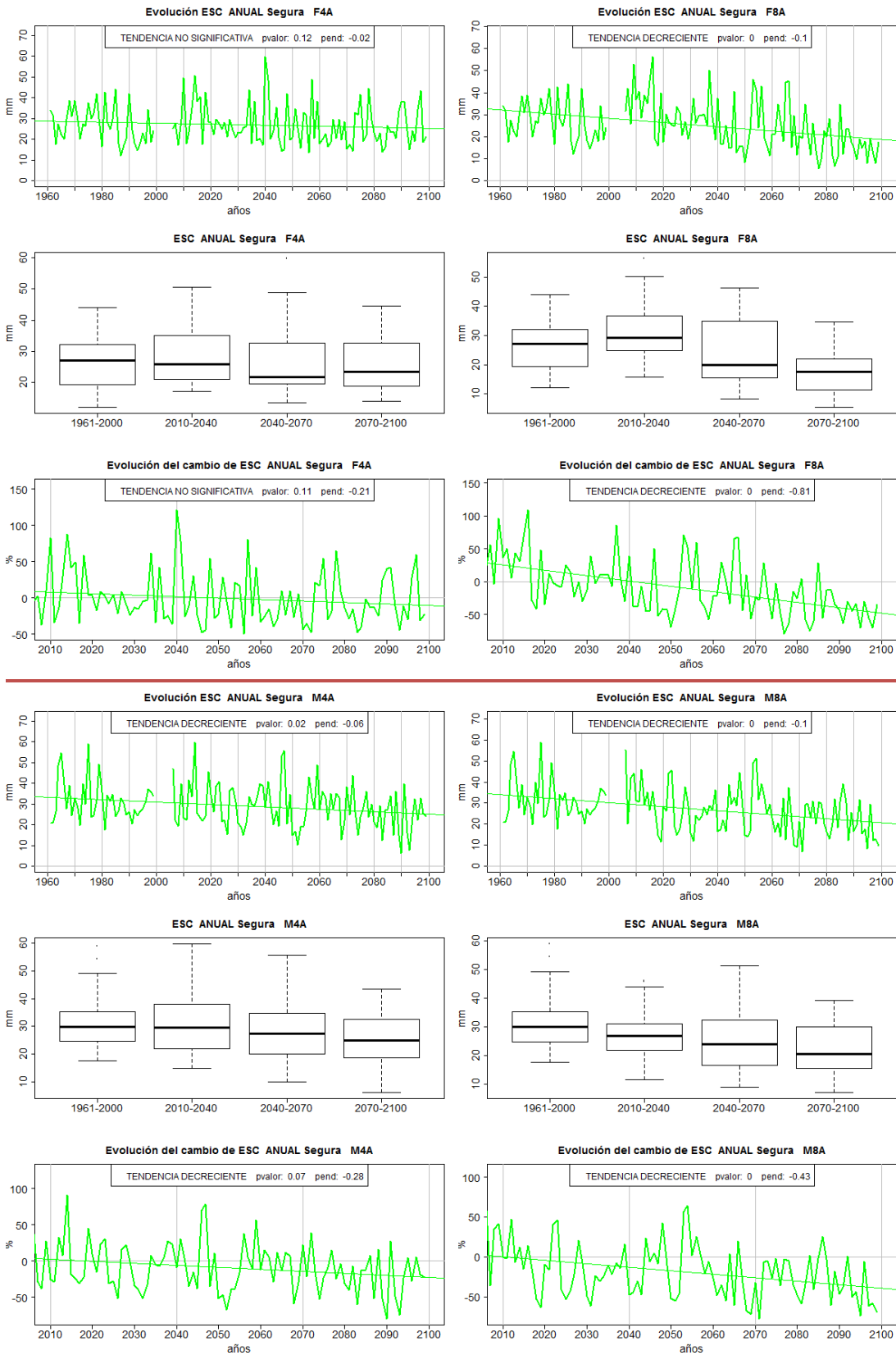


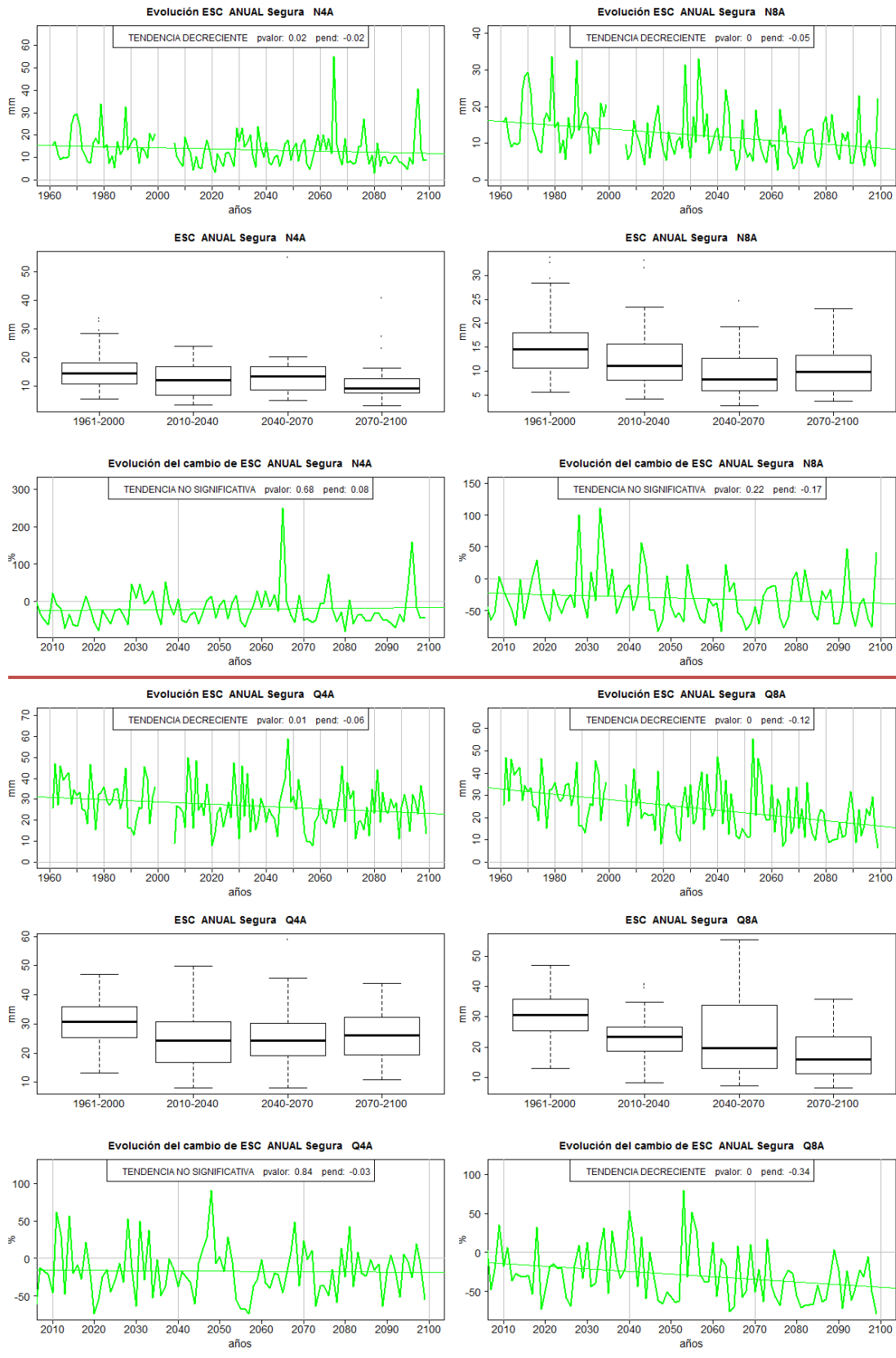


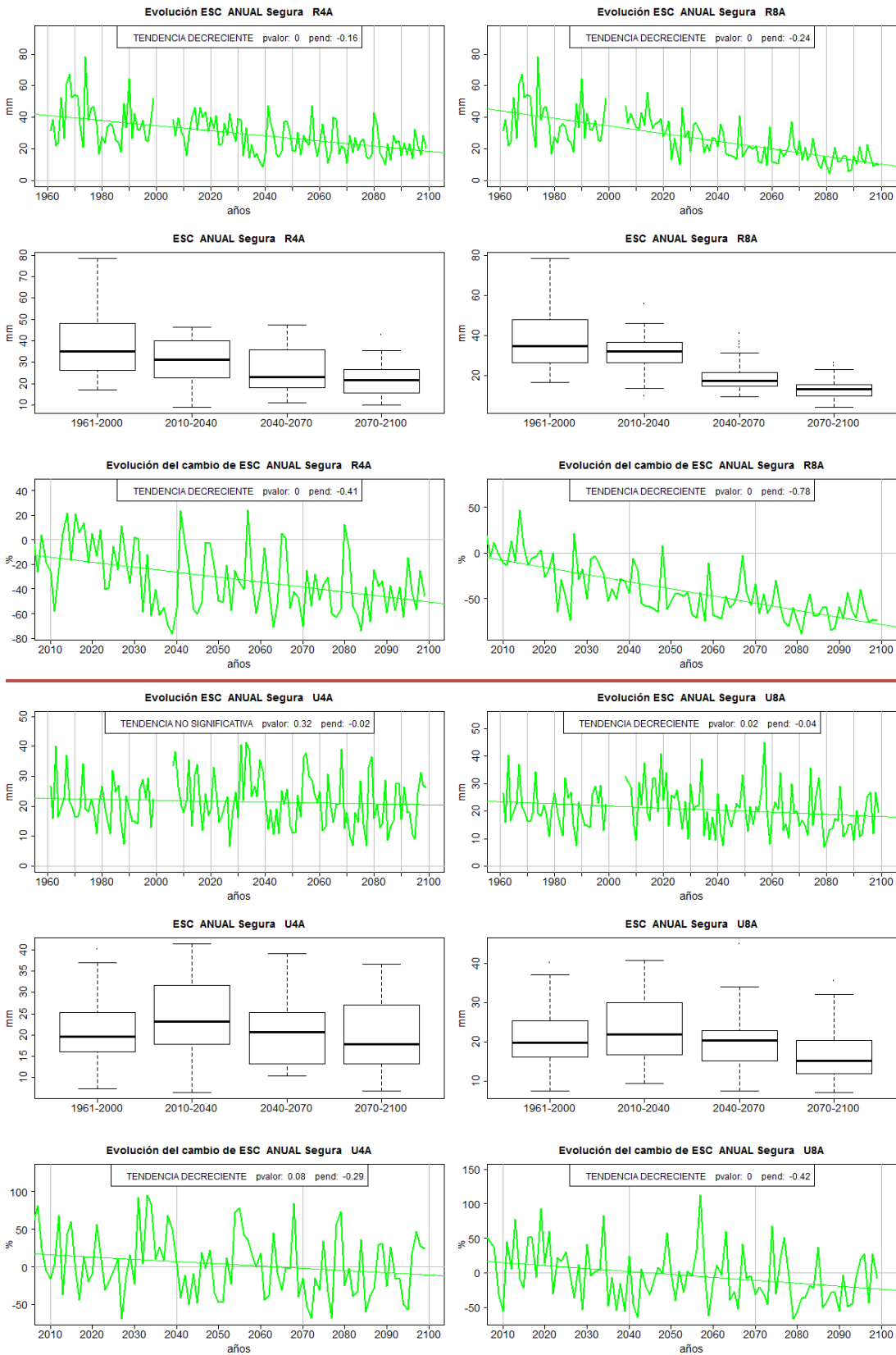






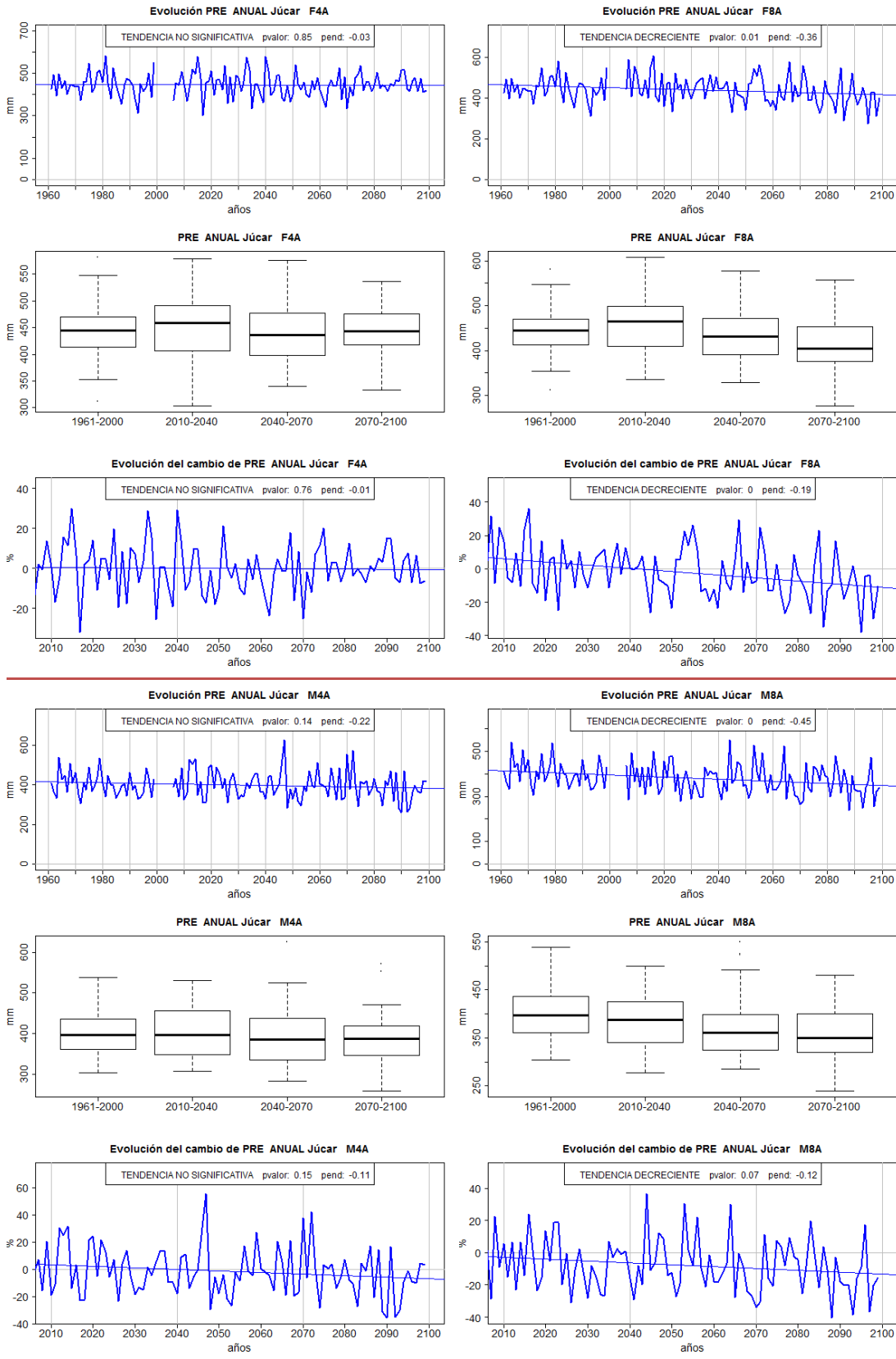


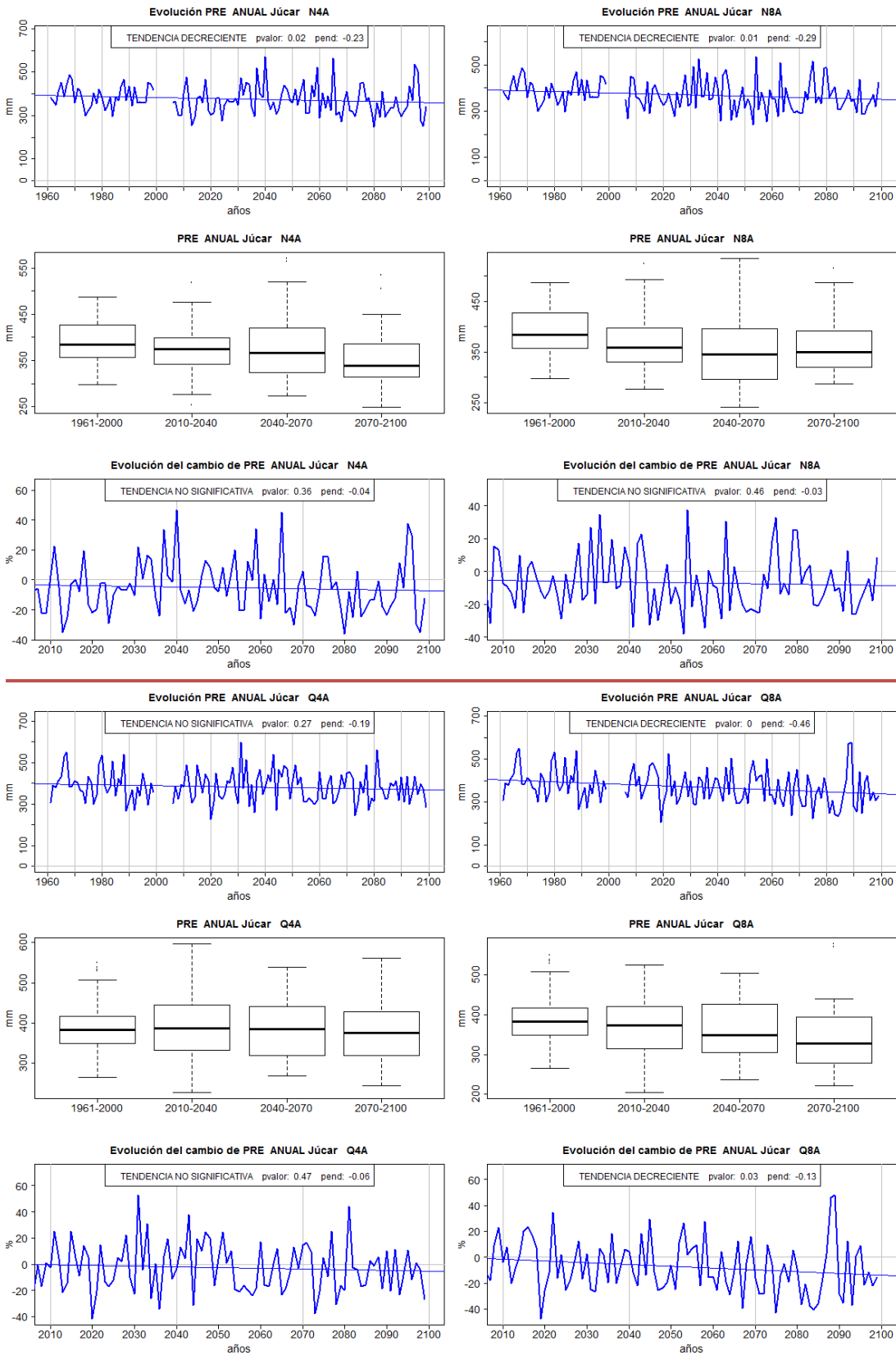


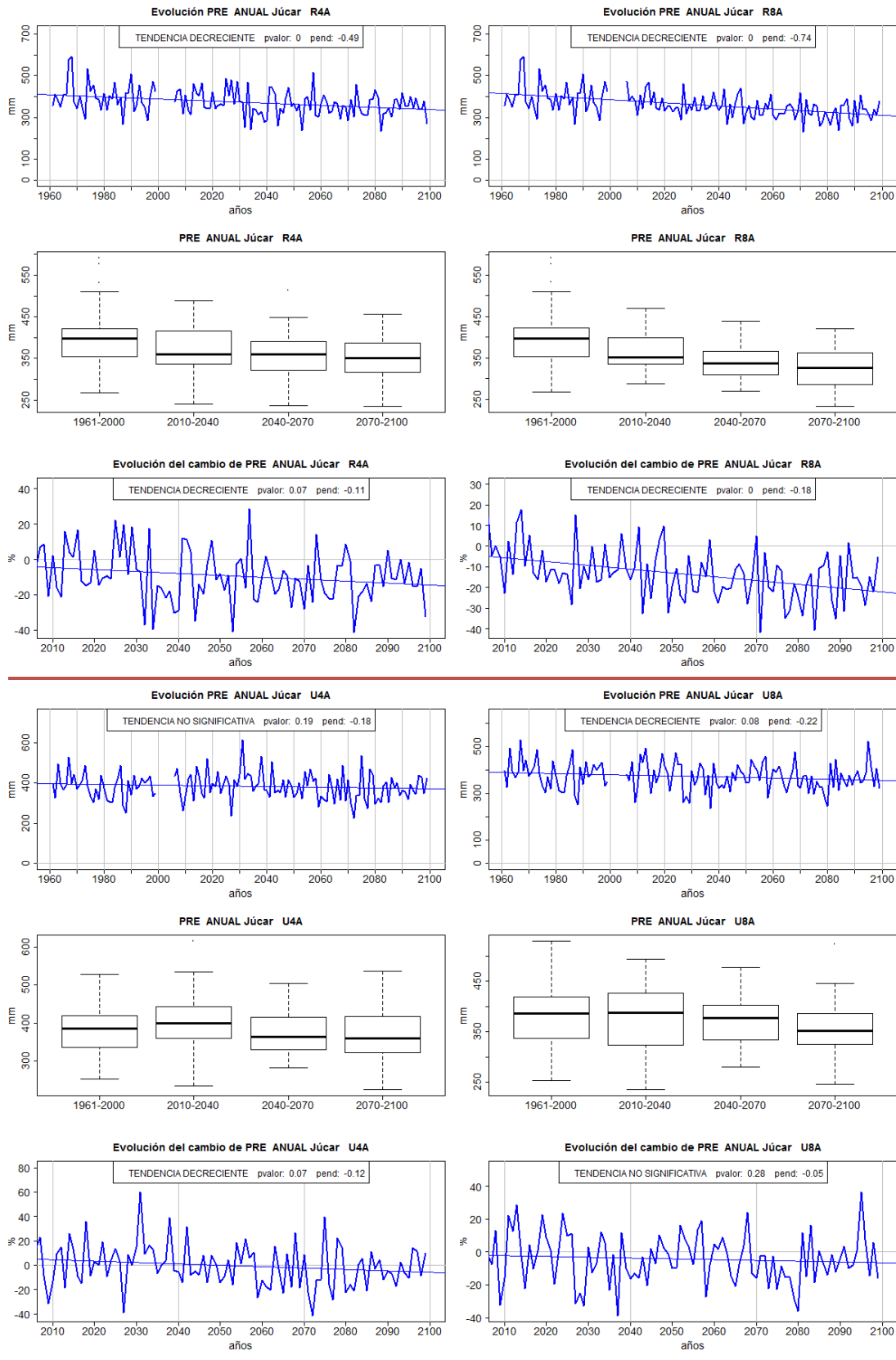


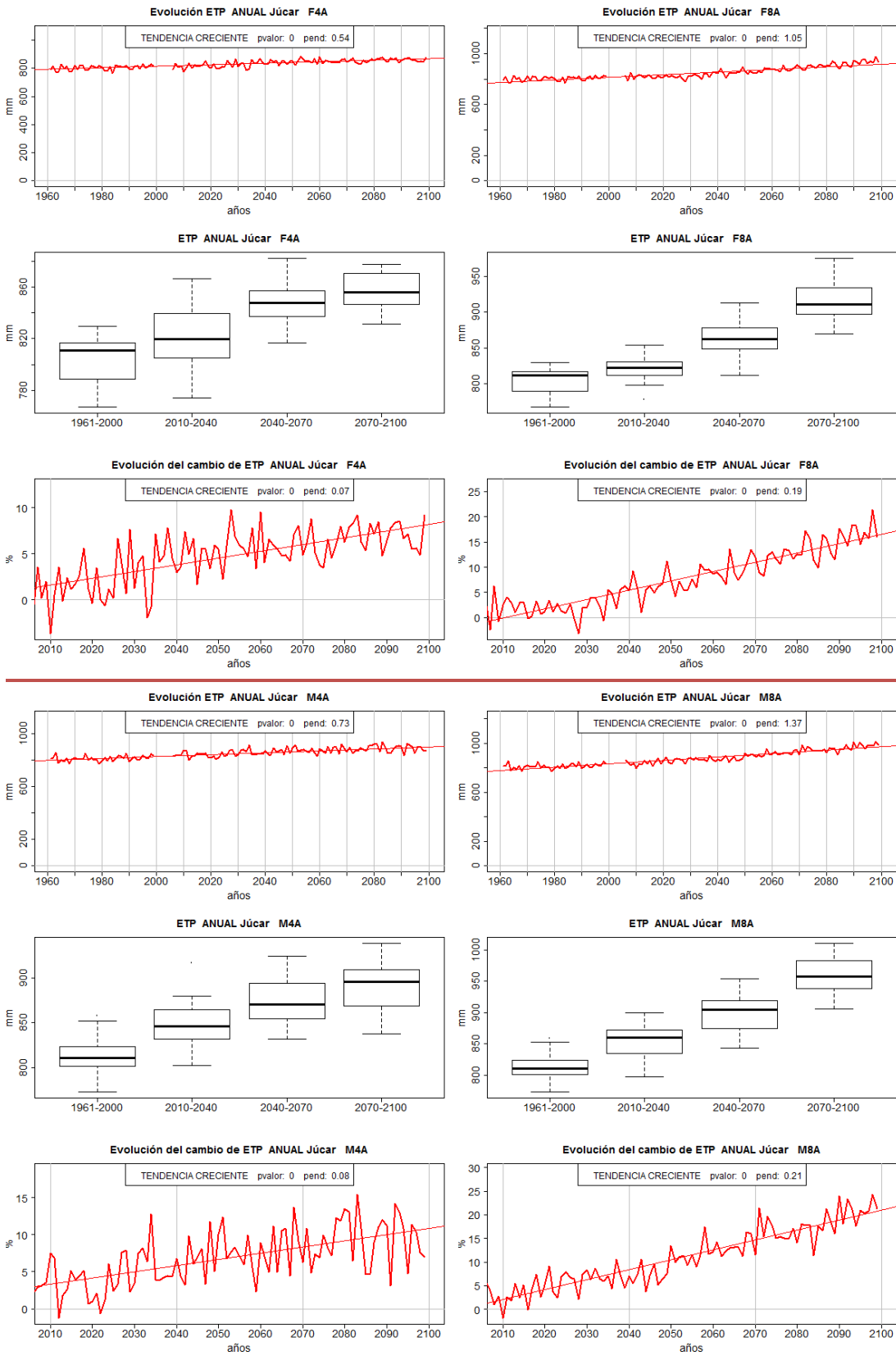


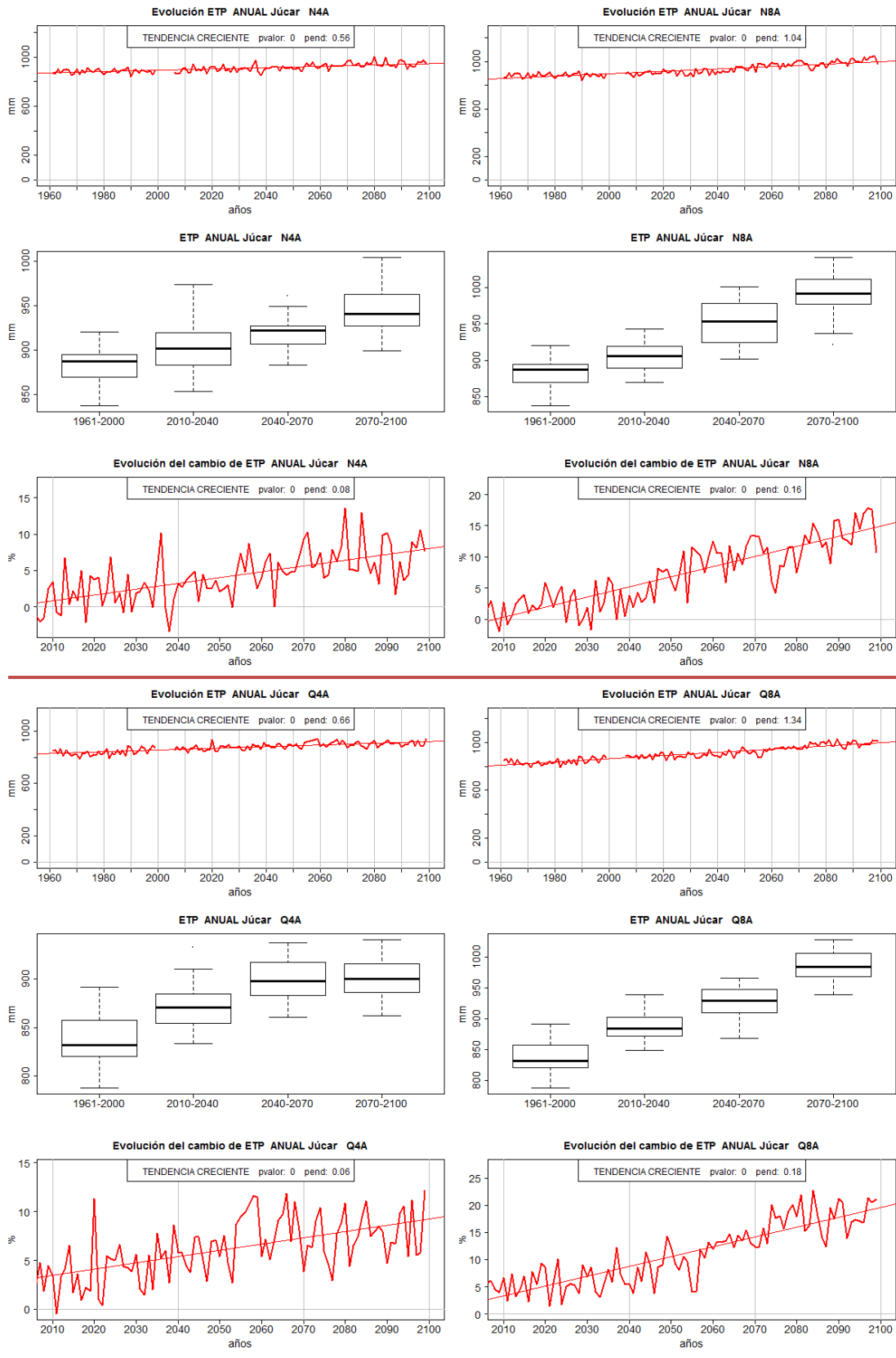
15 JÚCAR

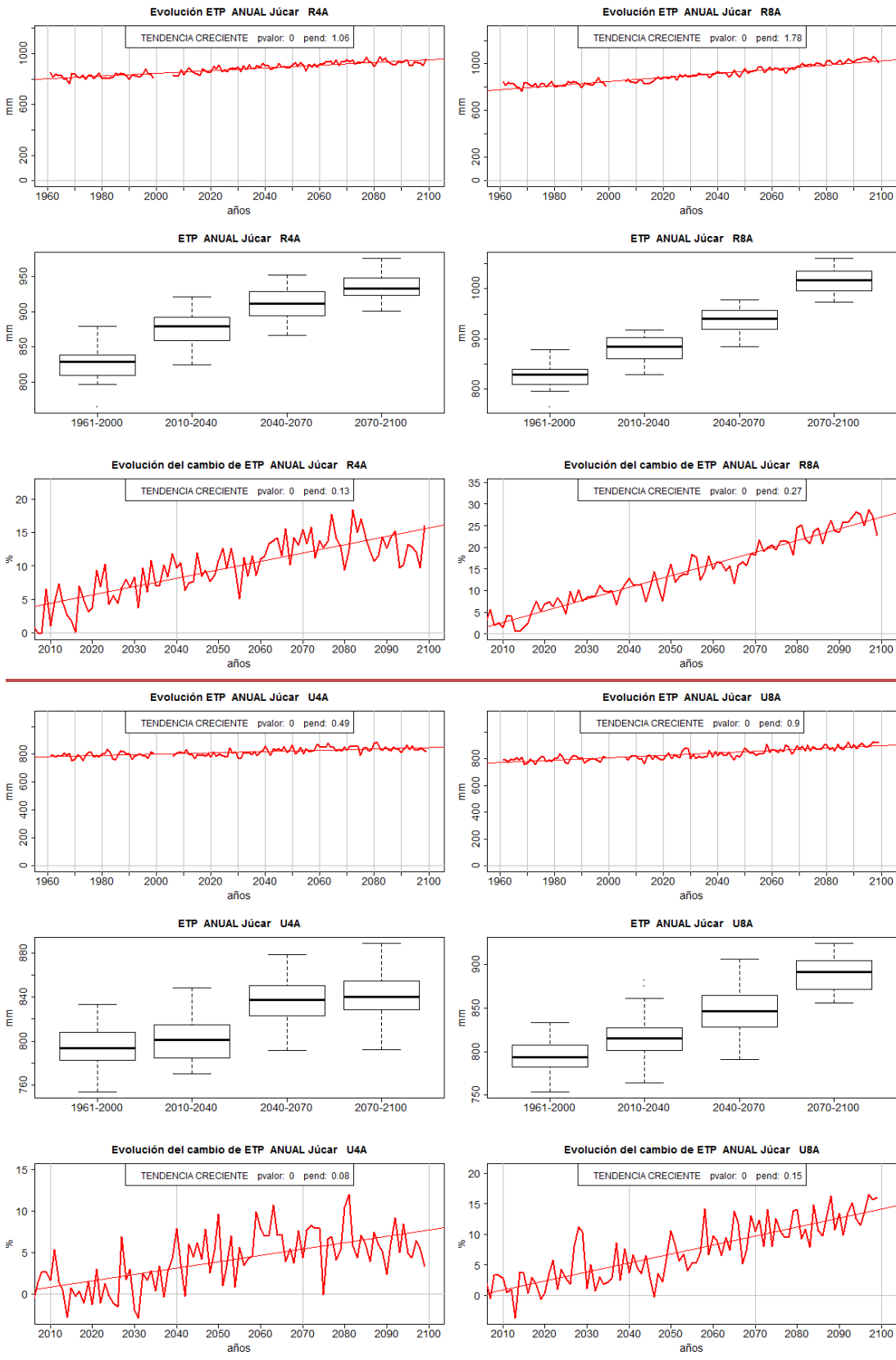


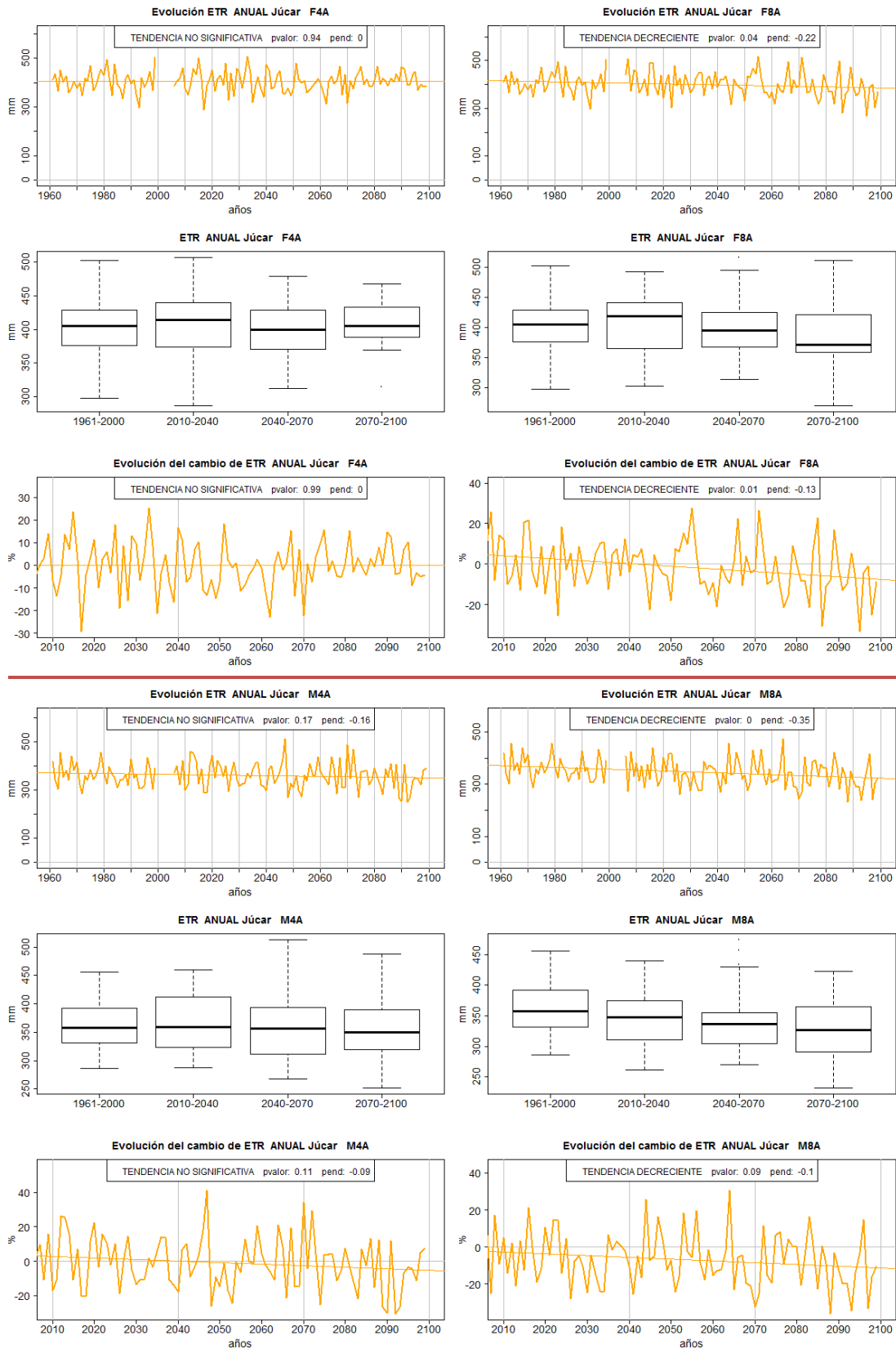


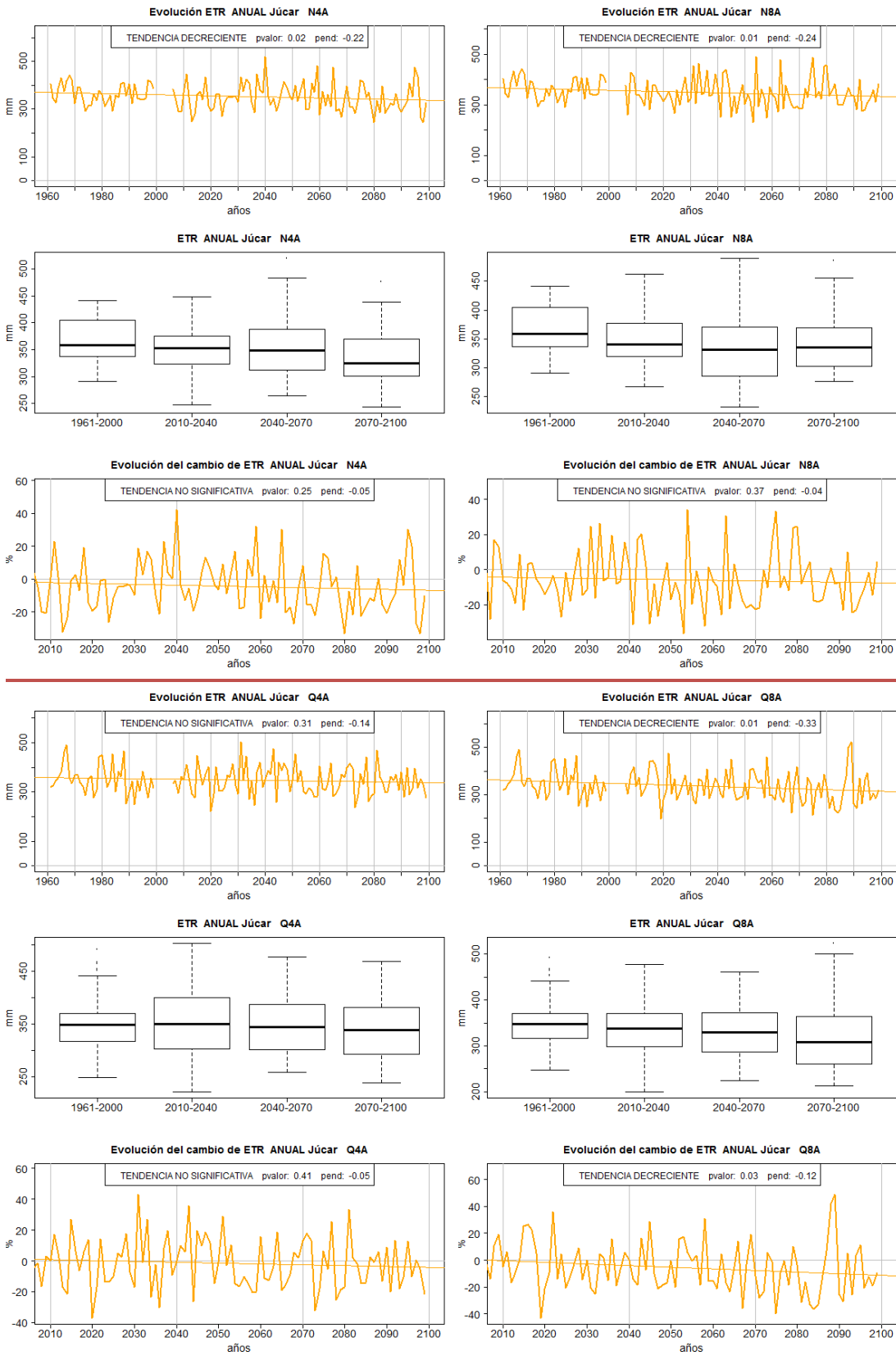


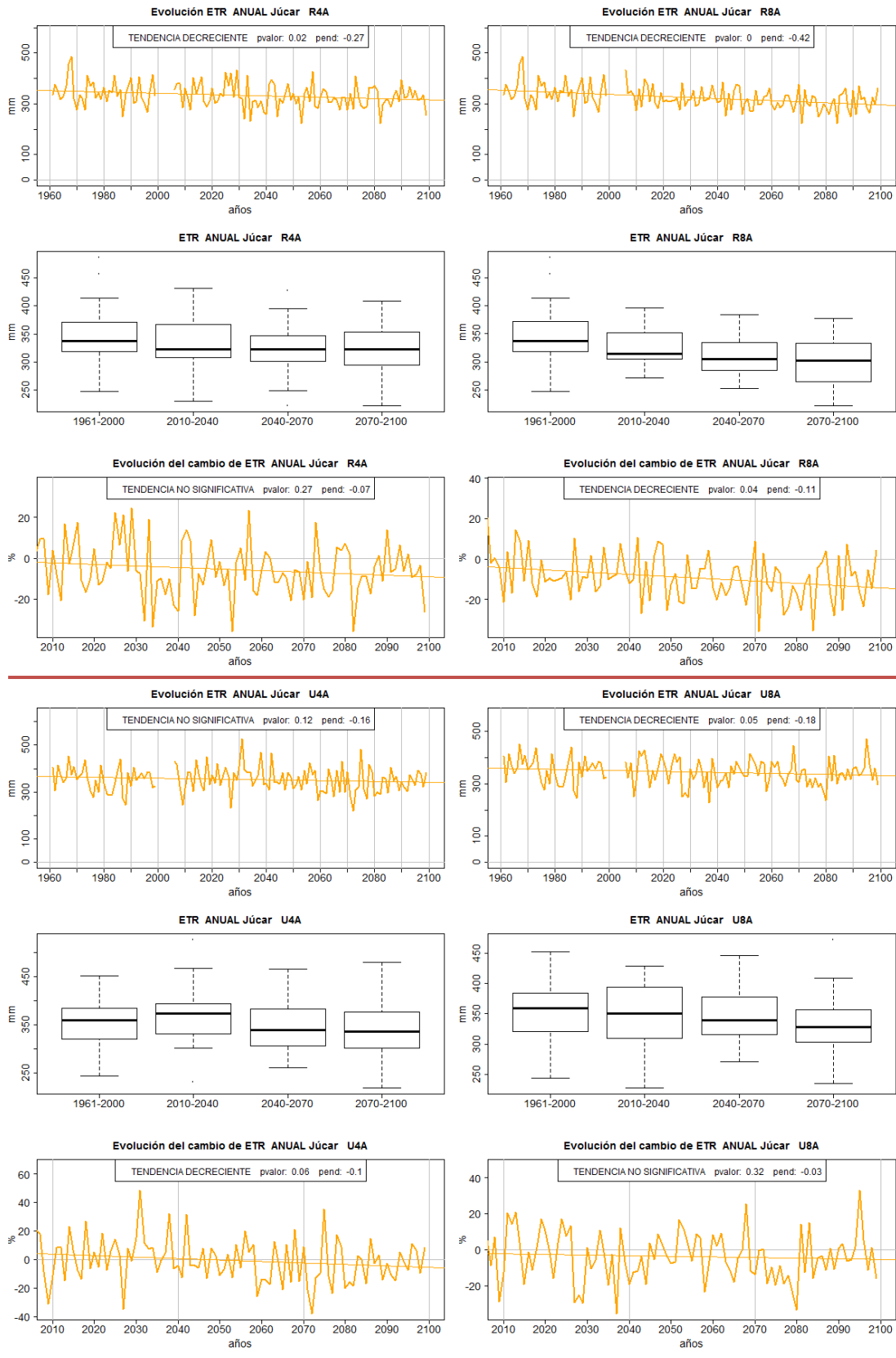


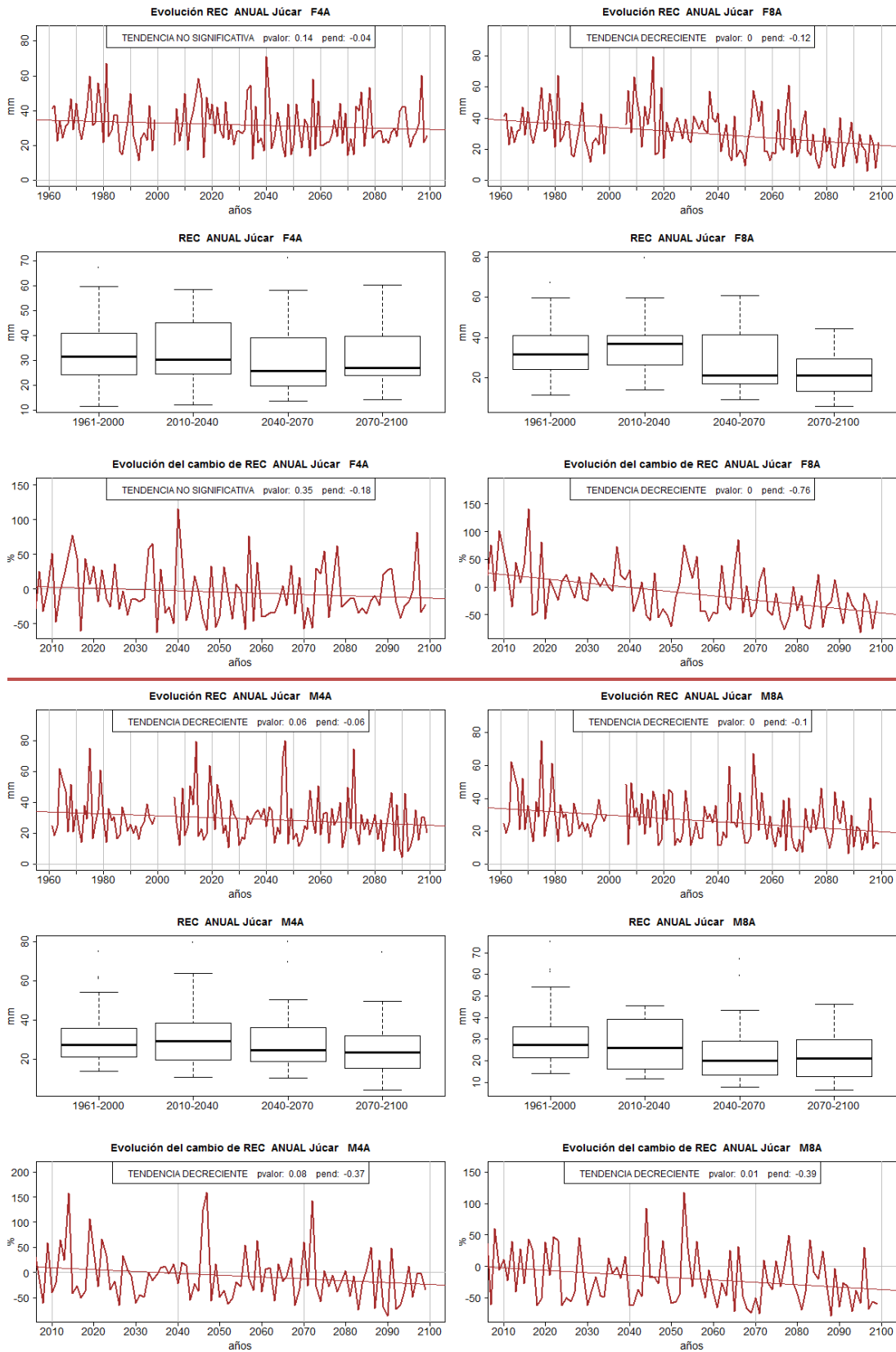


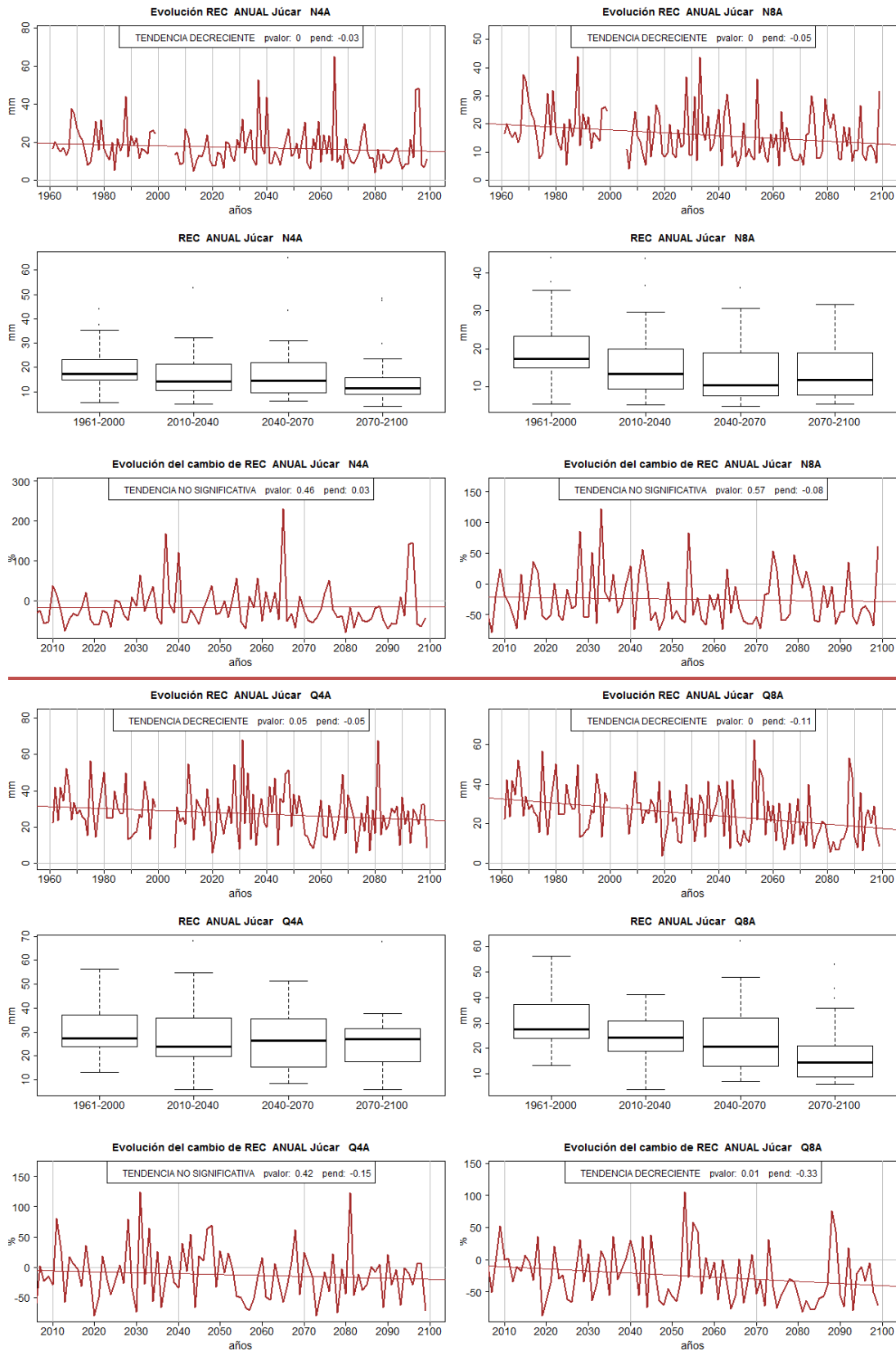


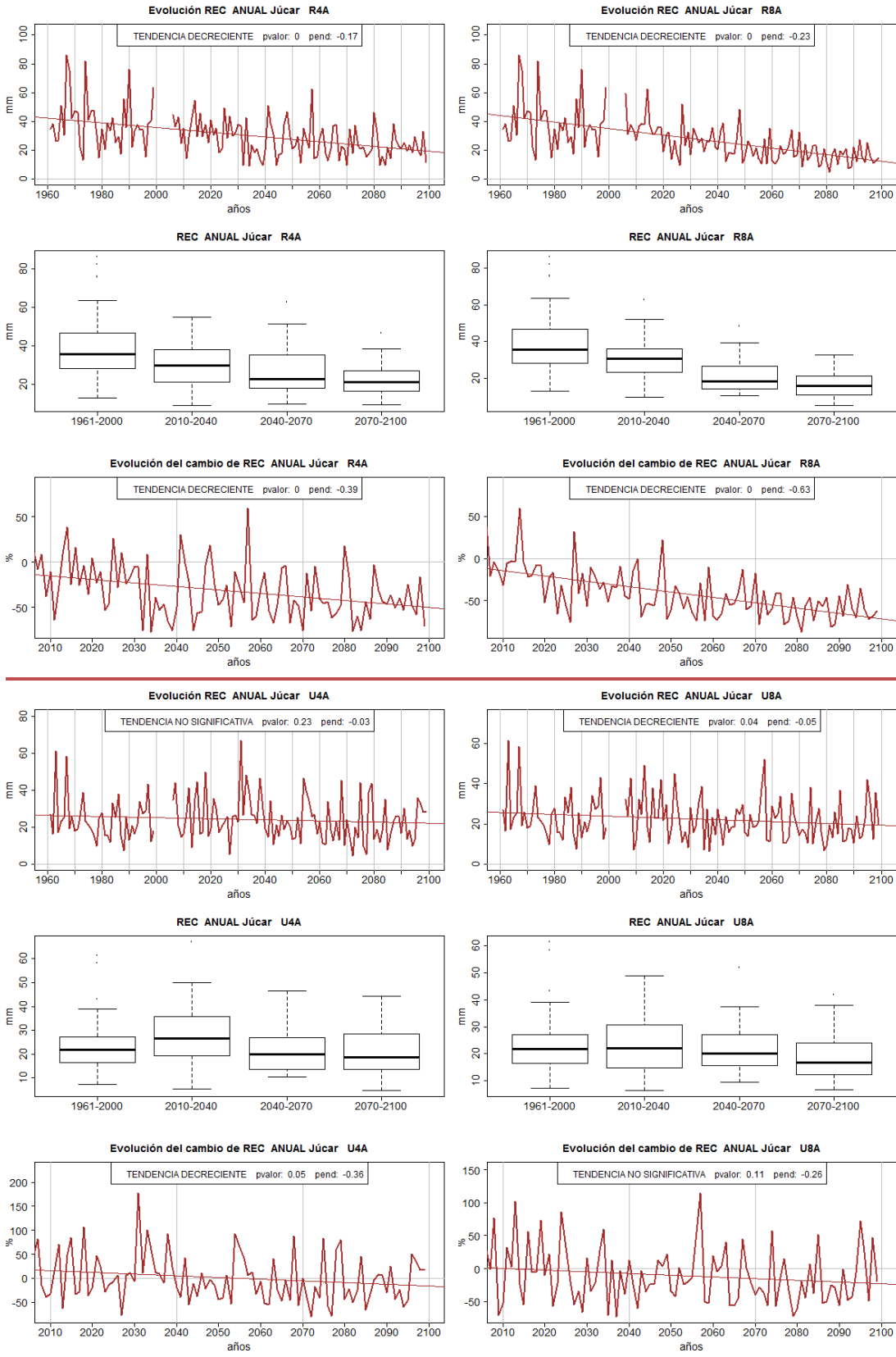


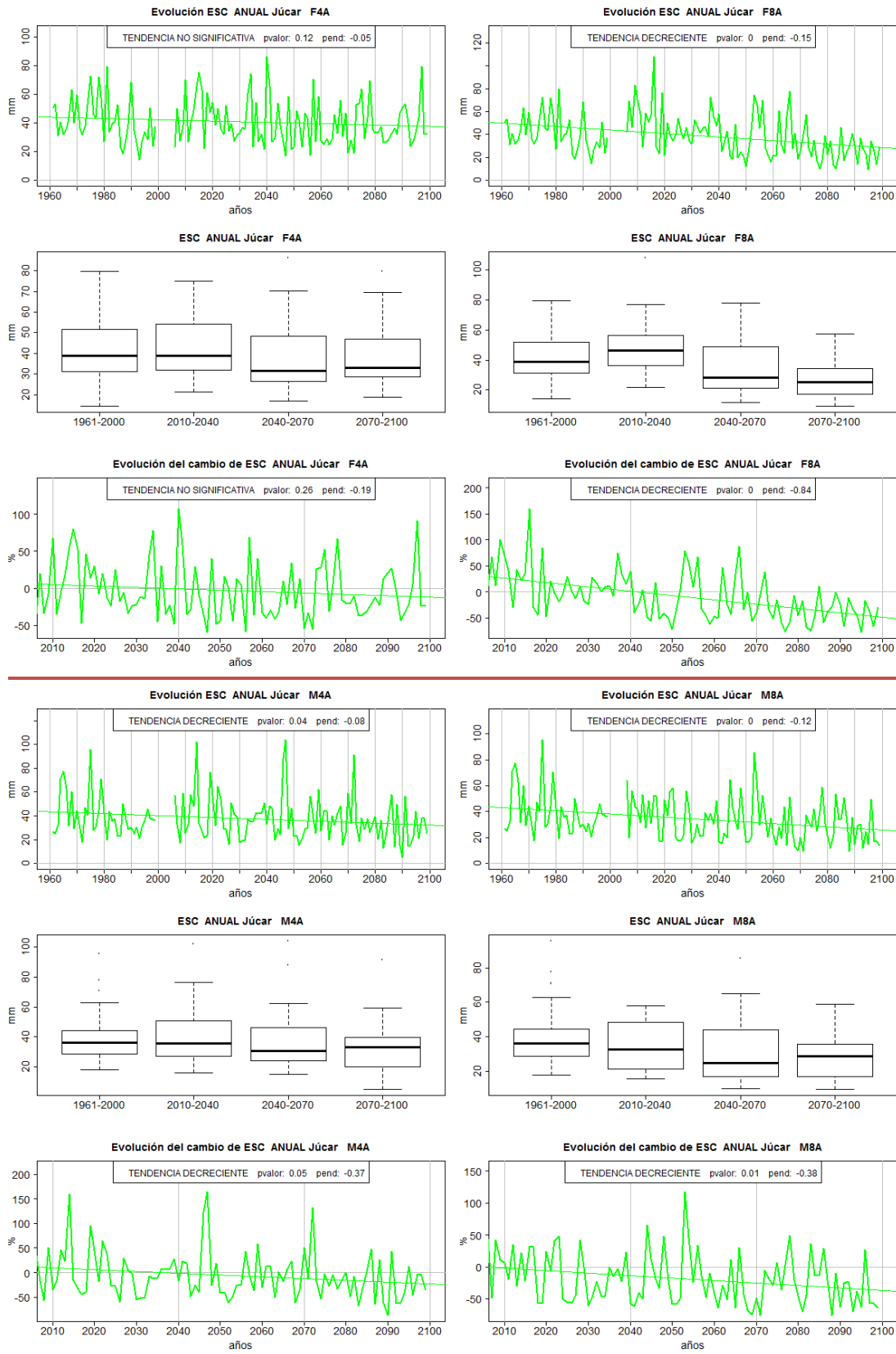


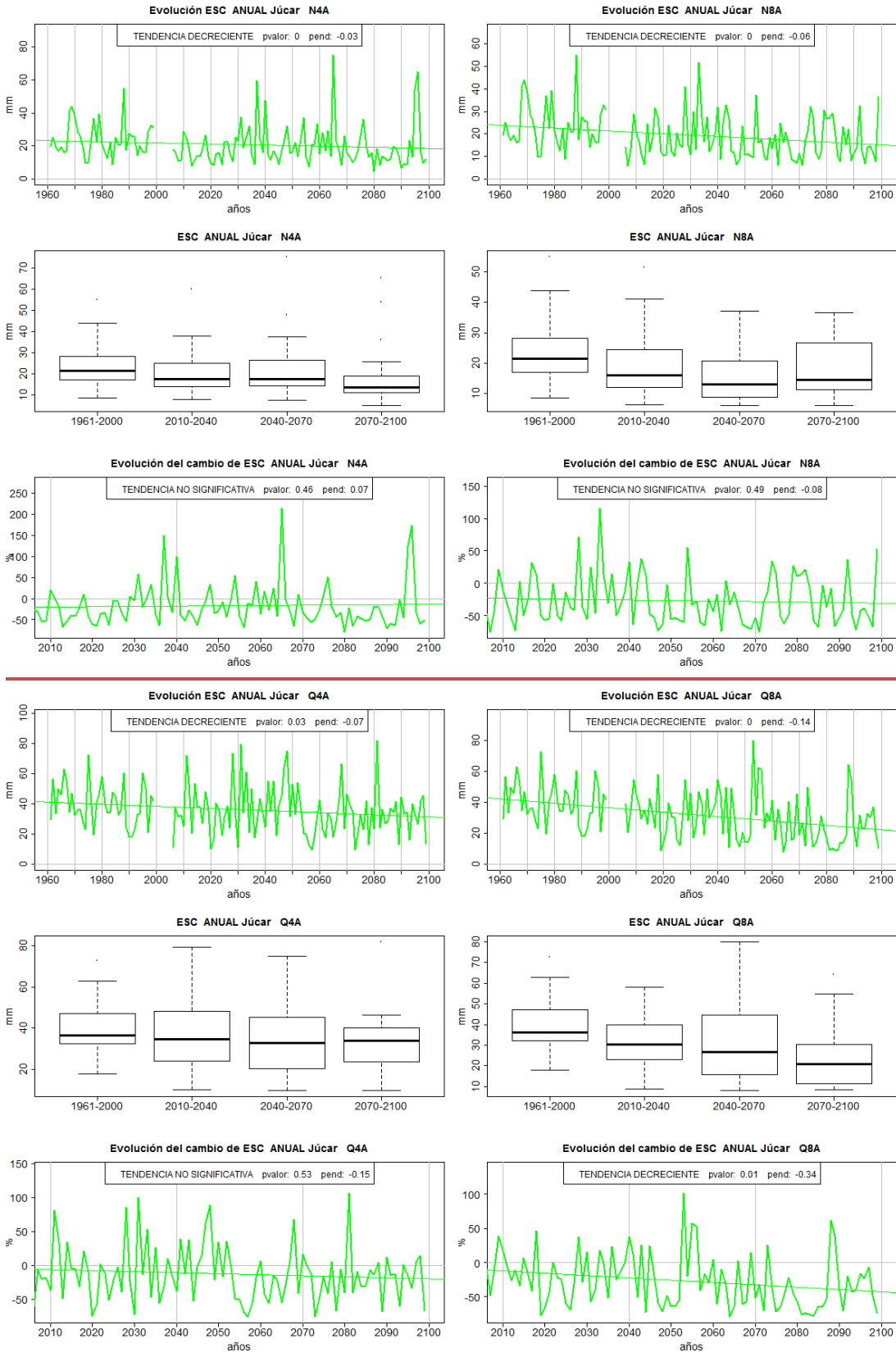


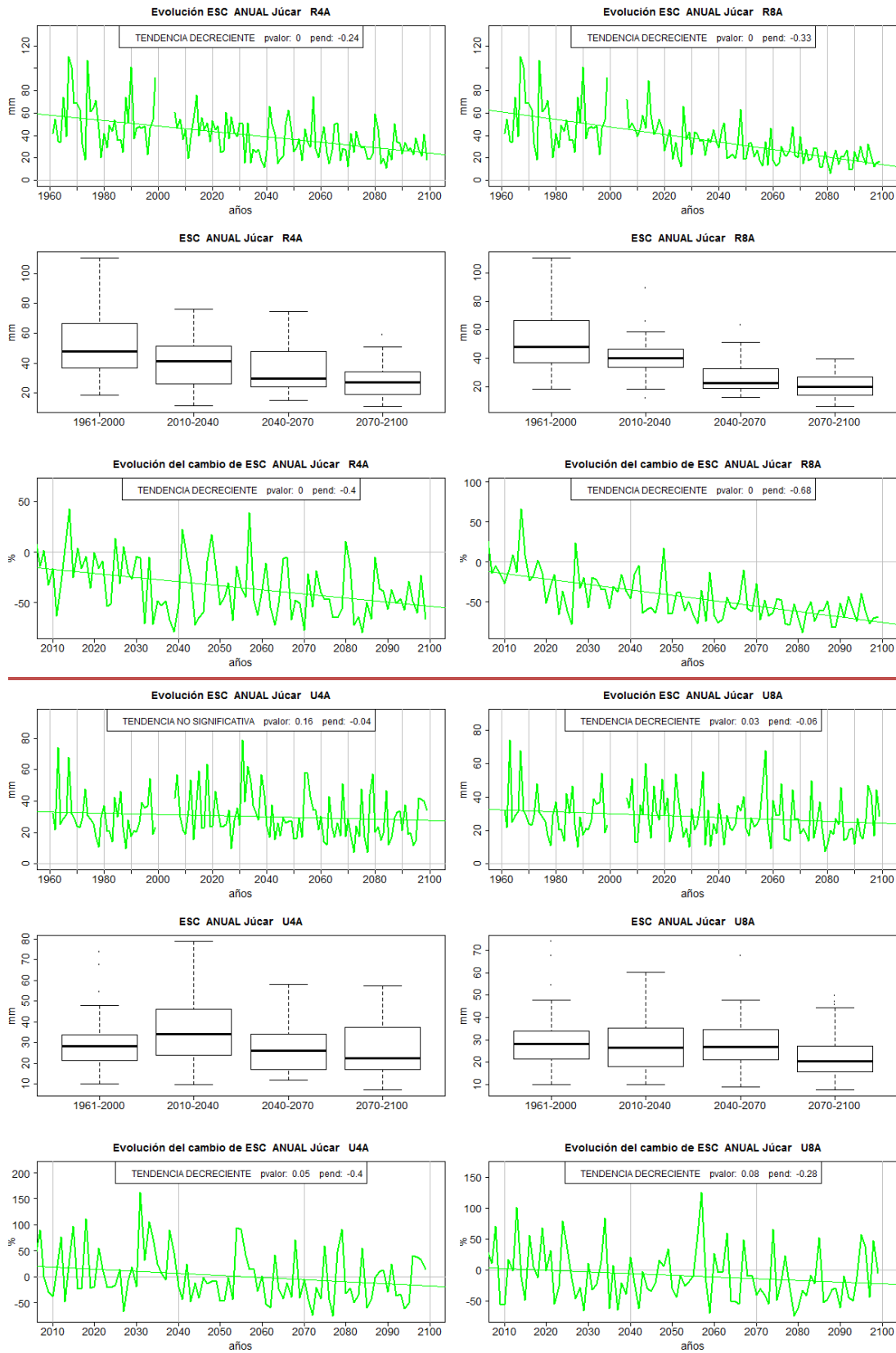






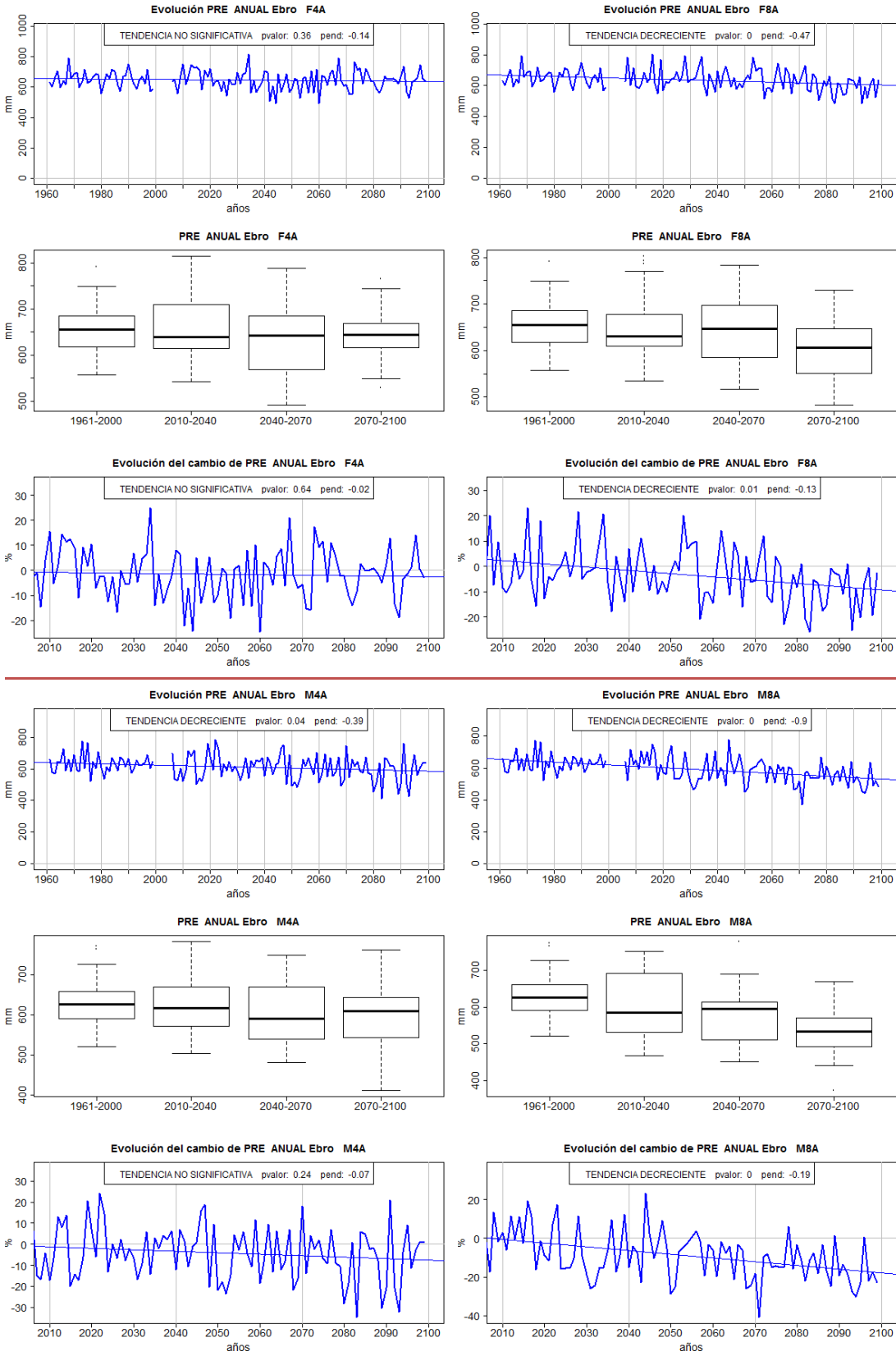


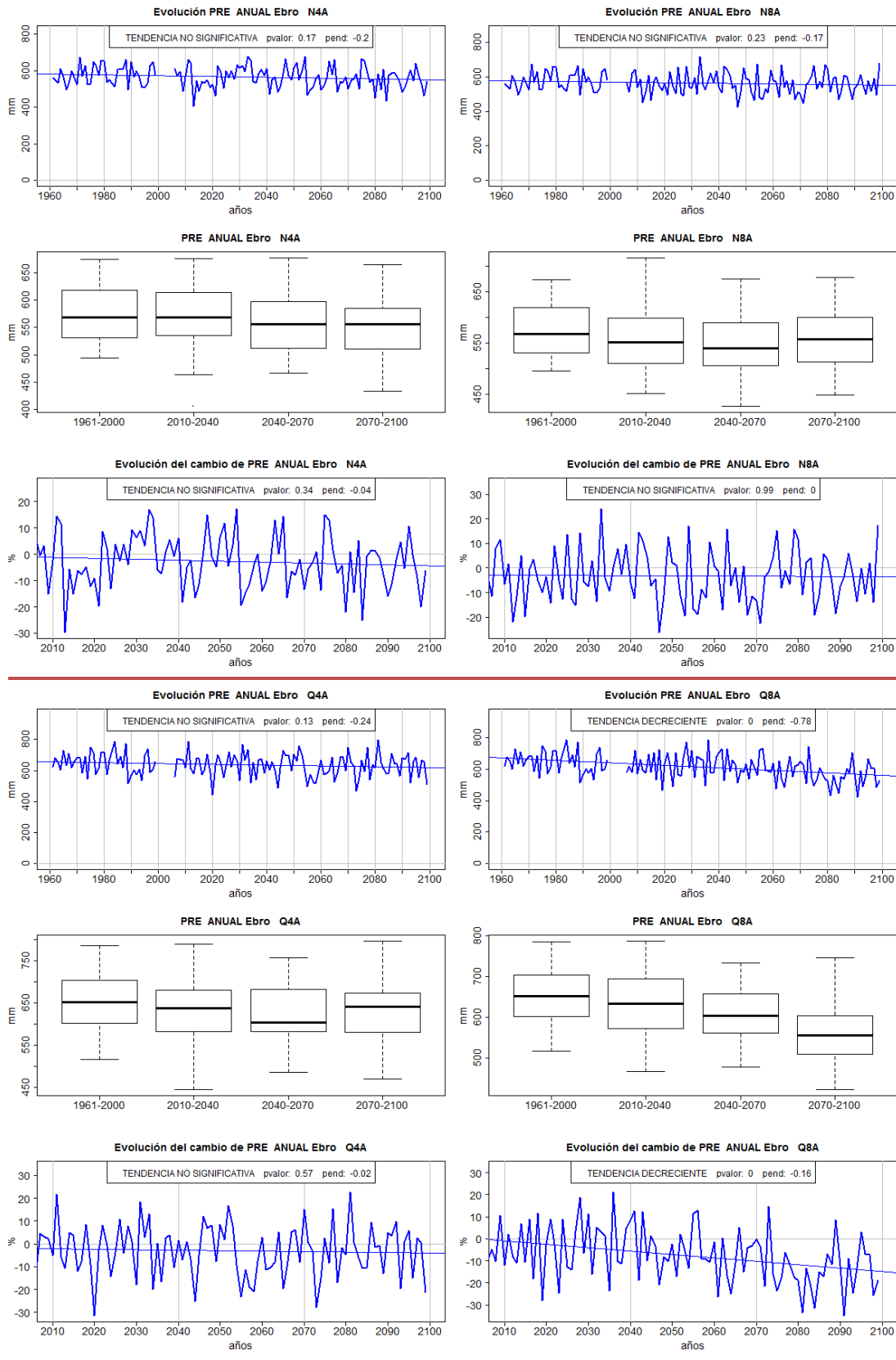


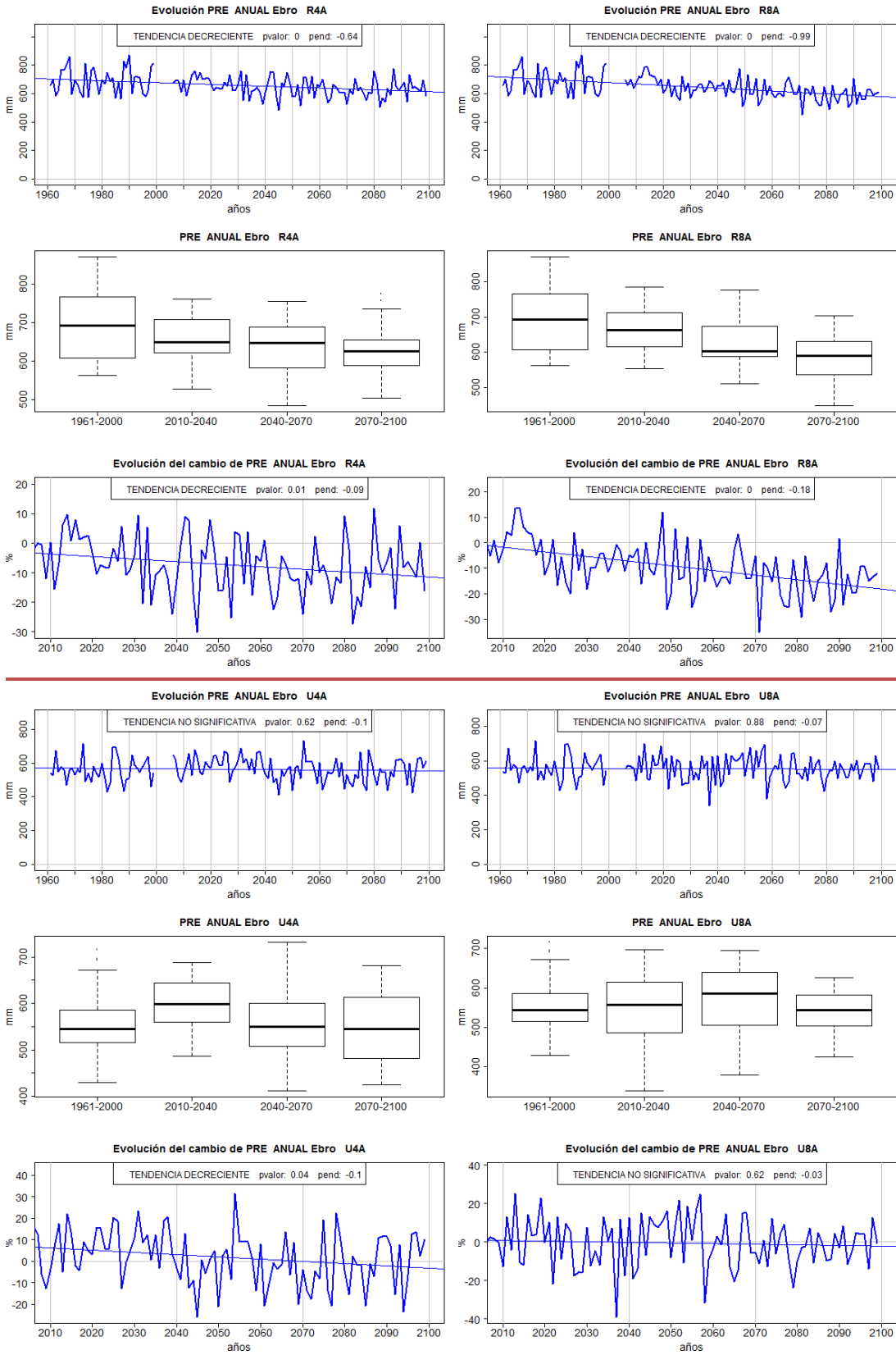


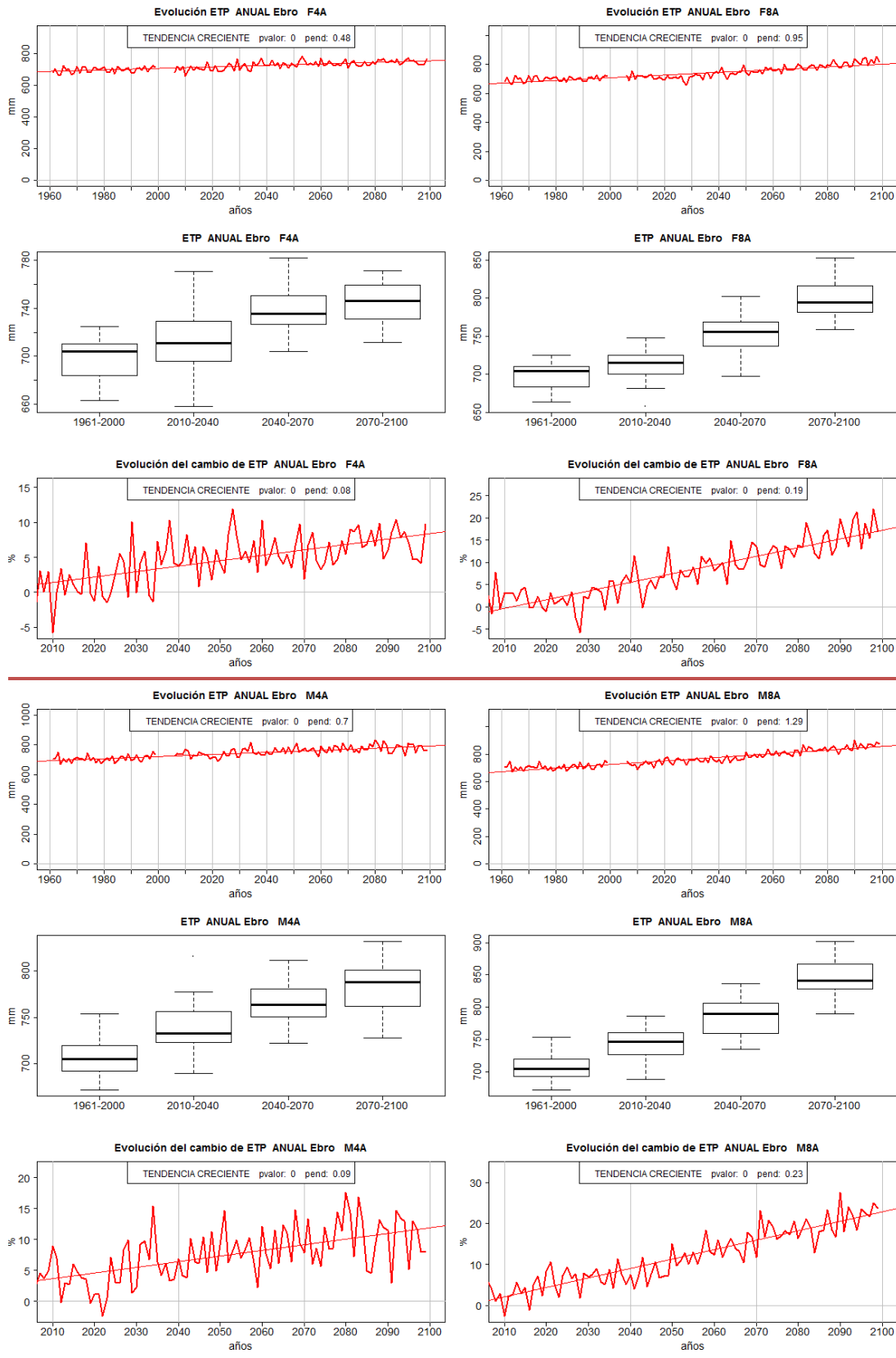


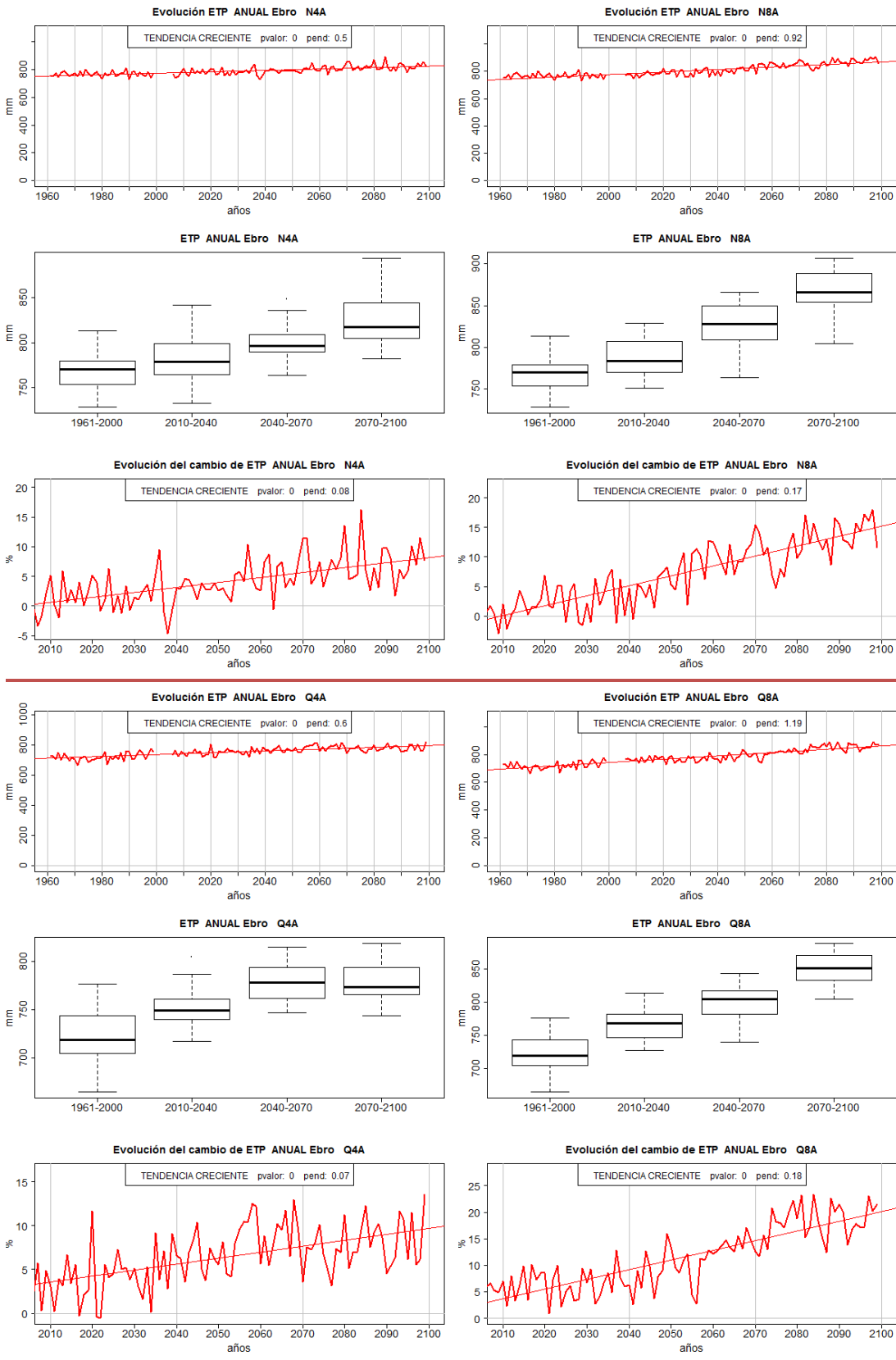
16 EBRO

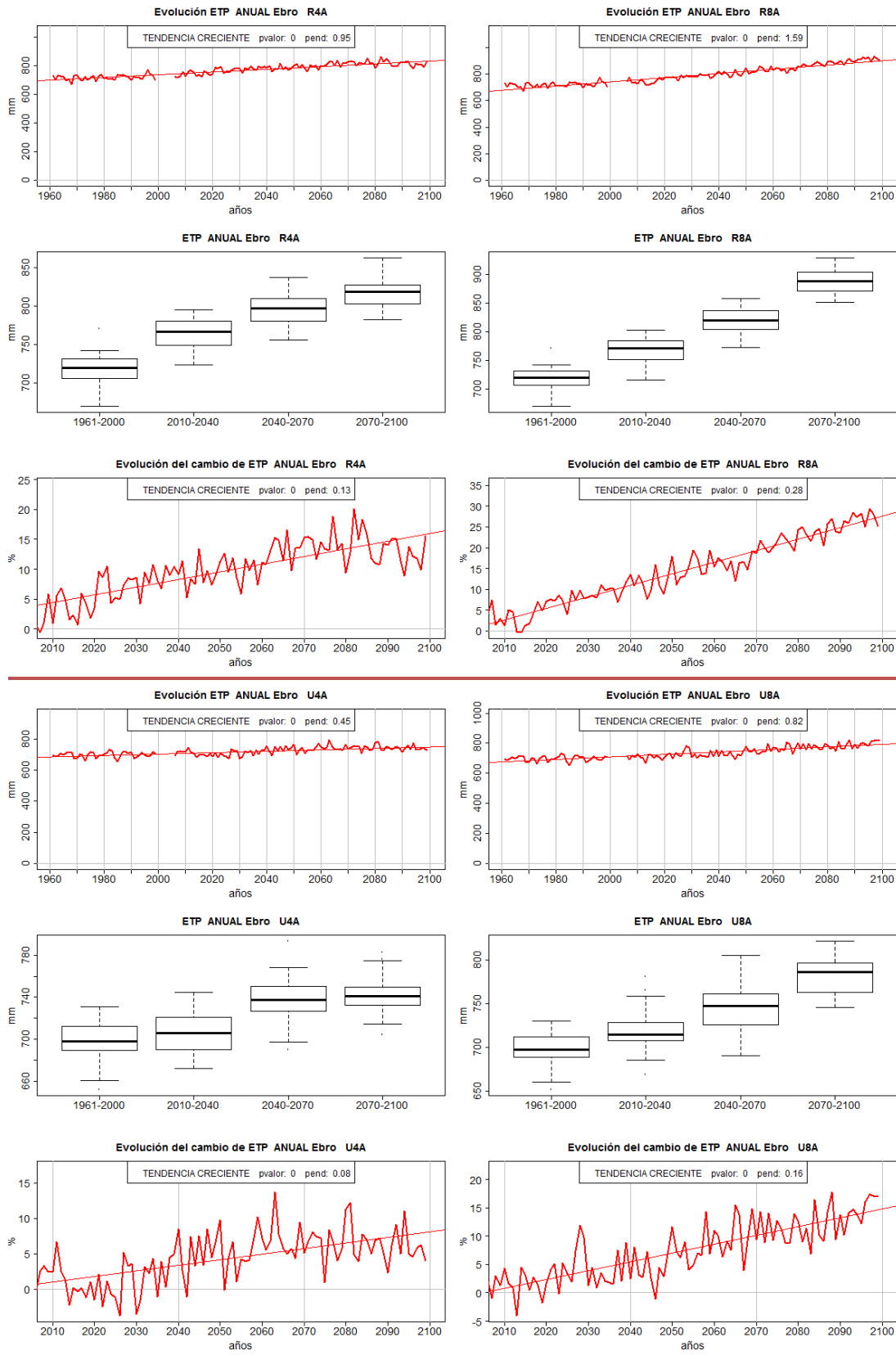


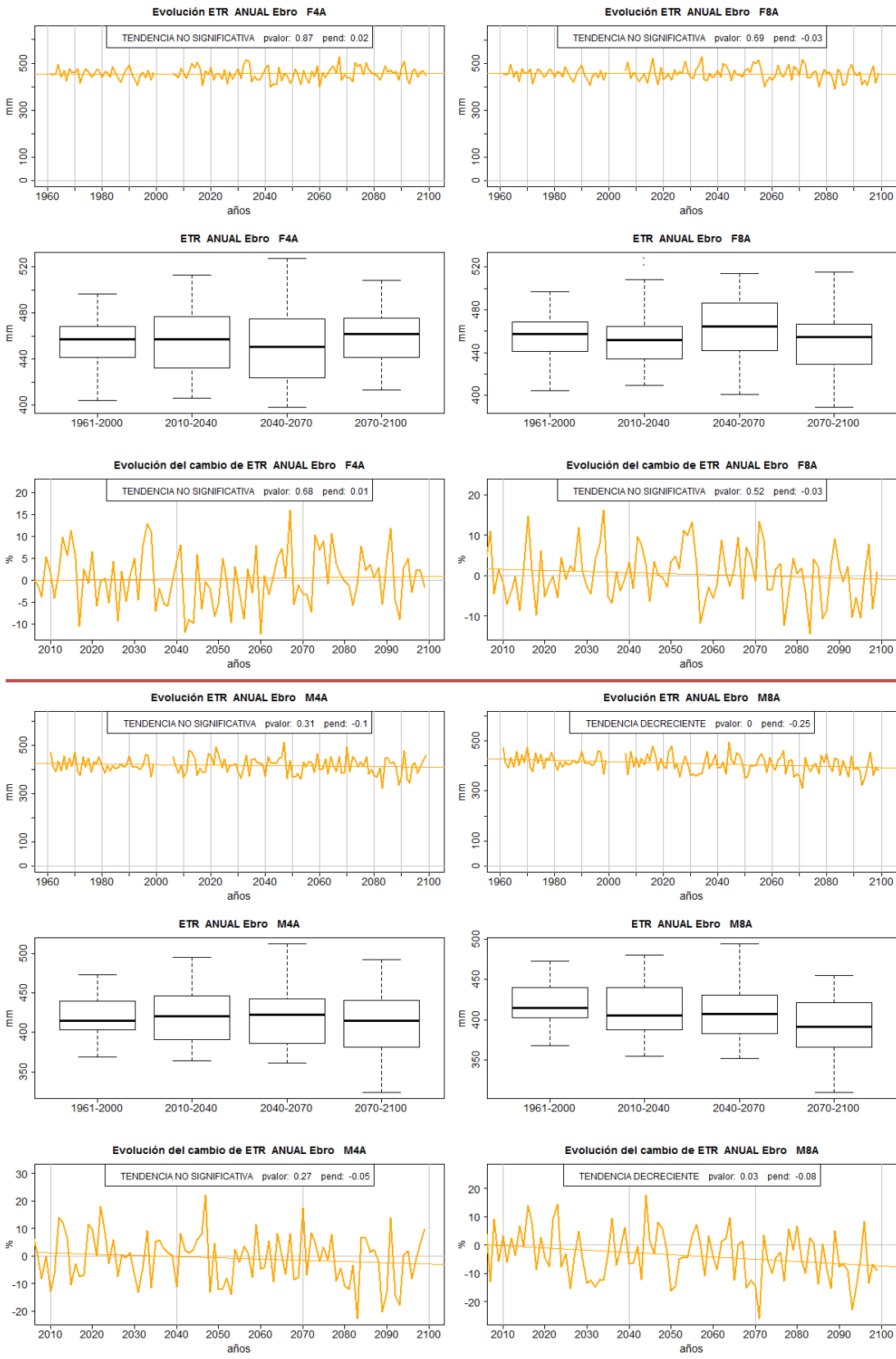


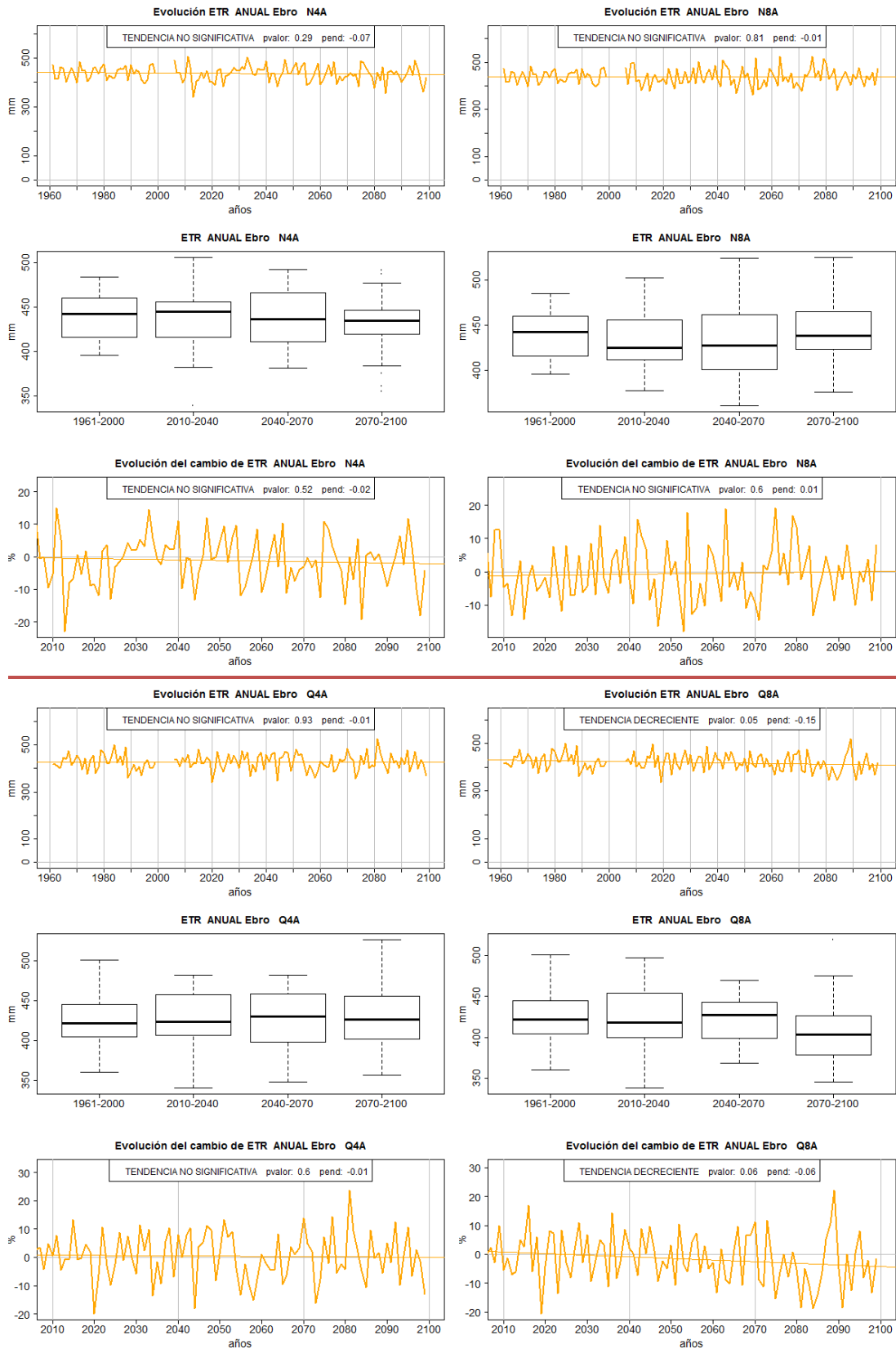


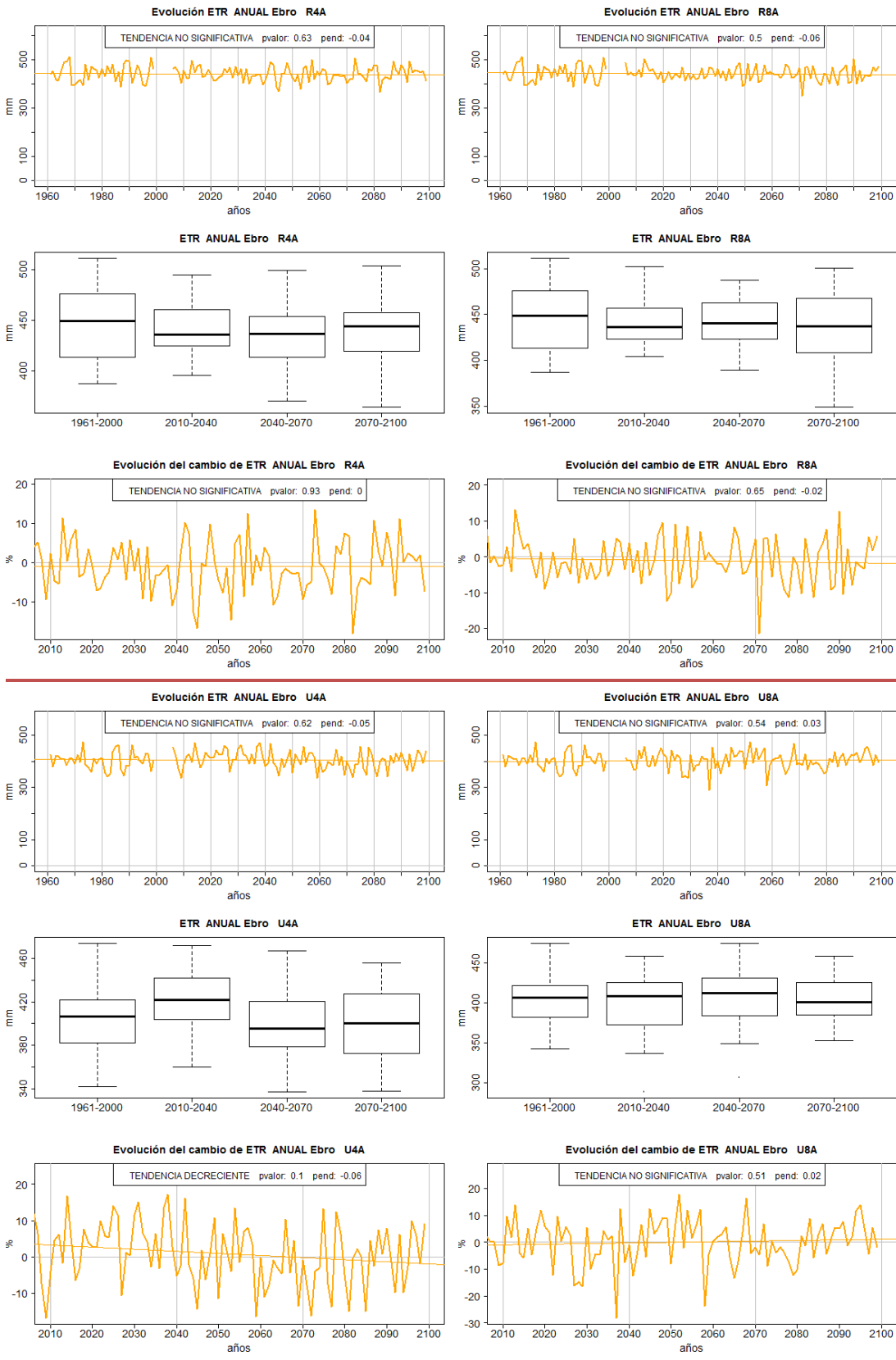


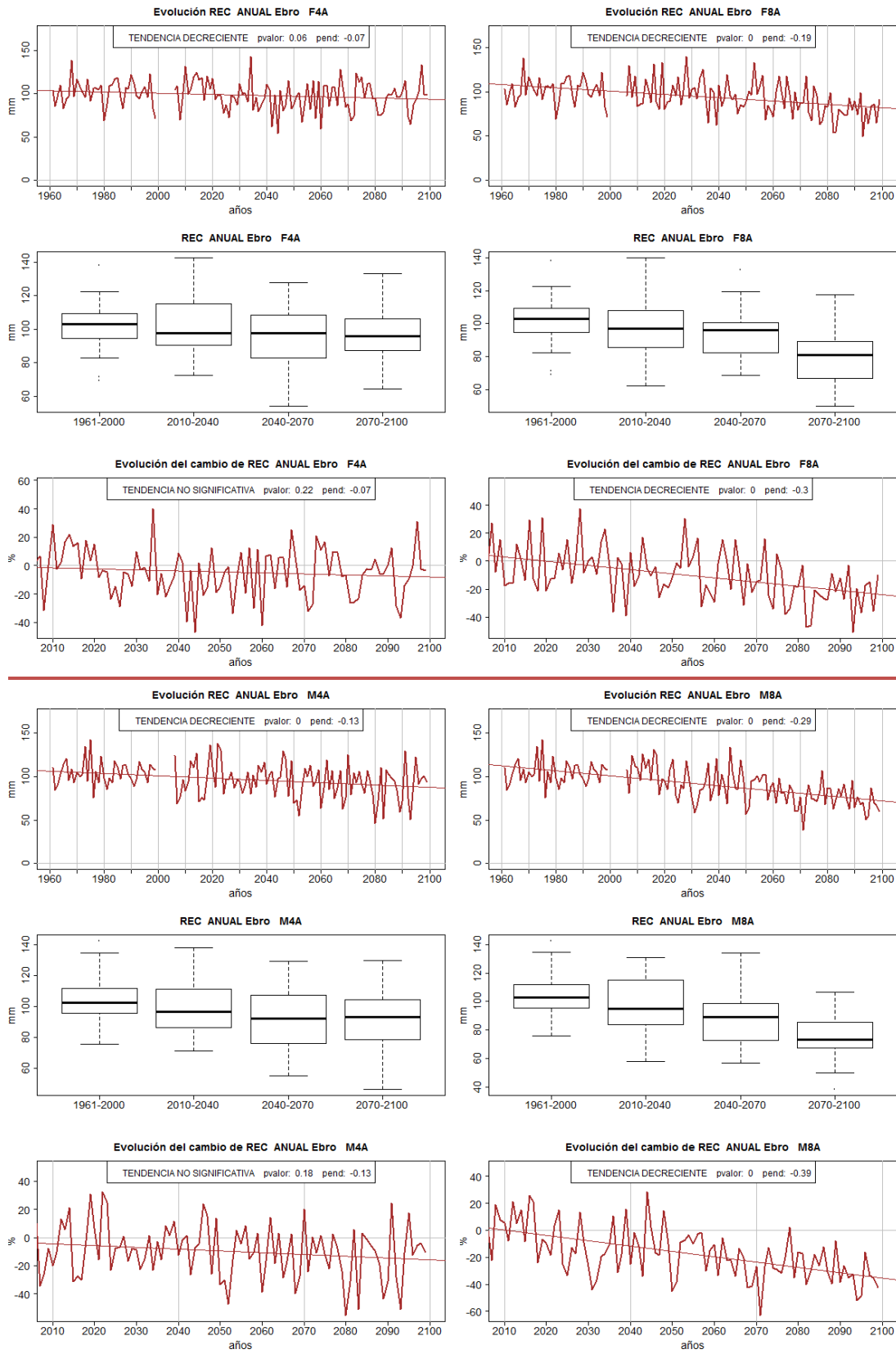


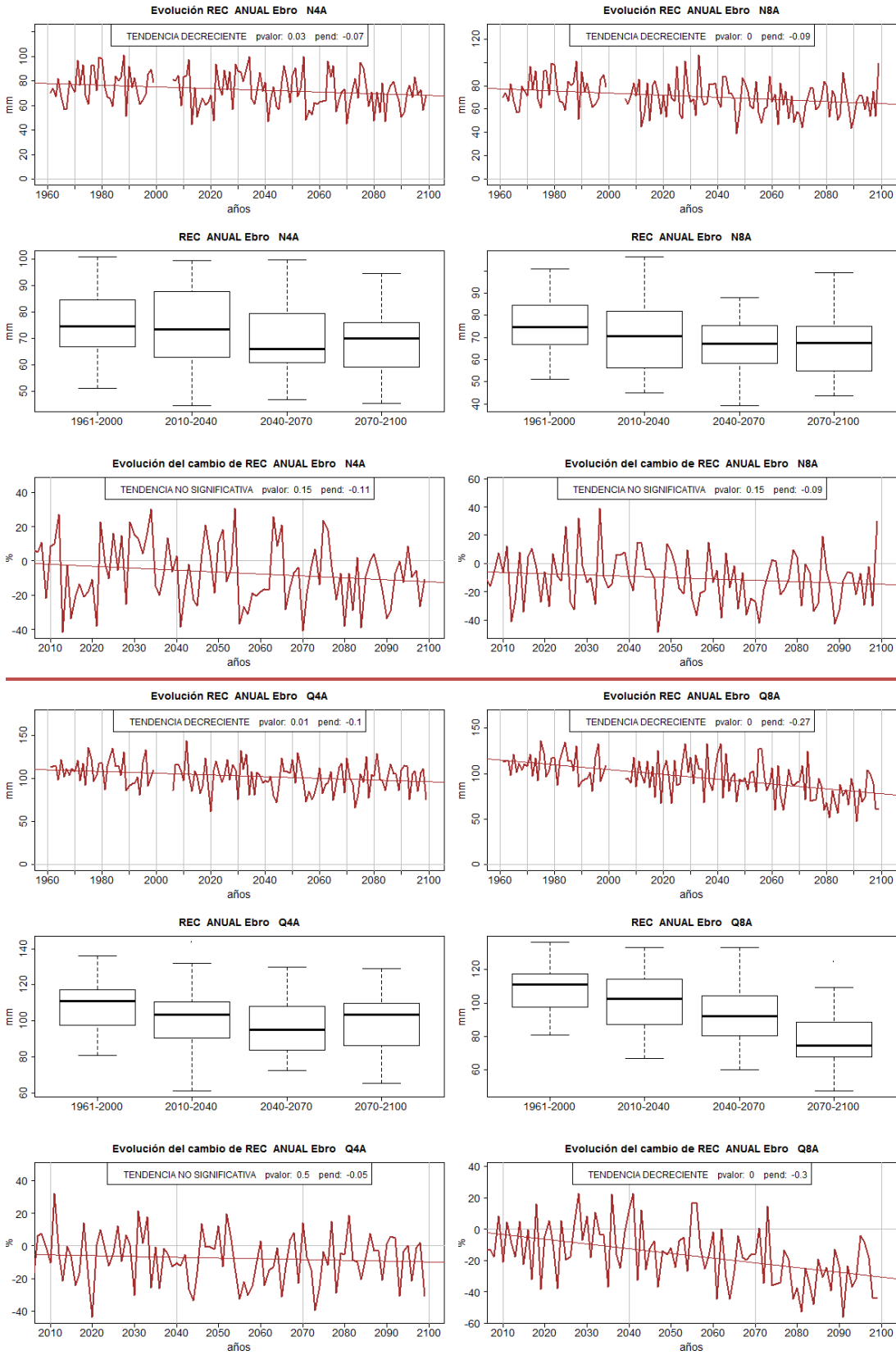


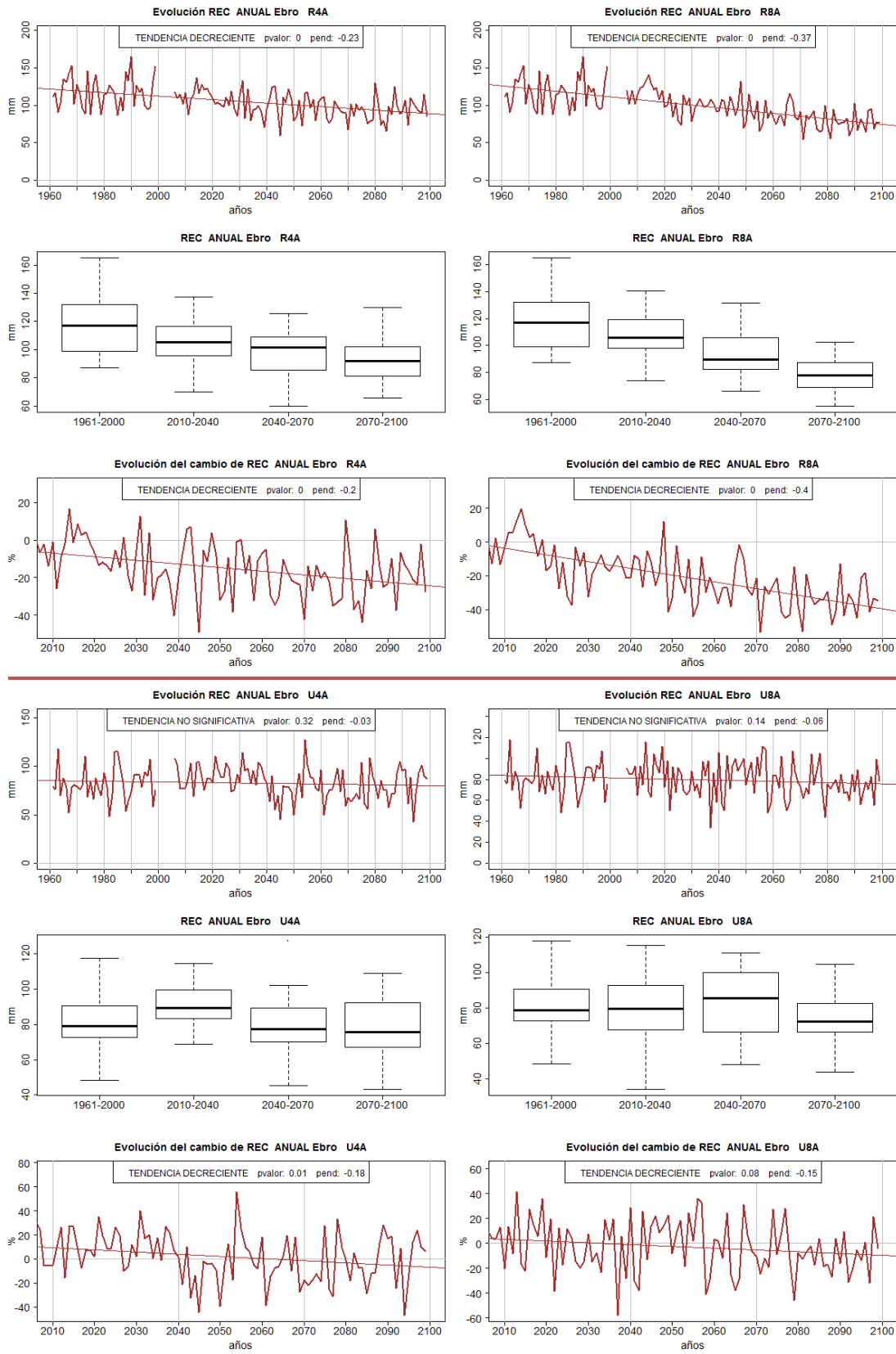


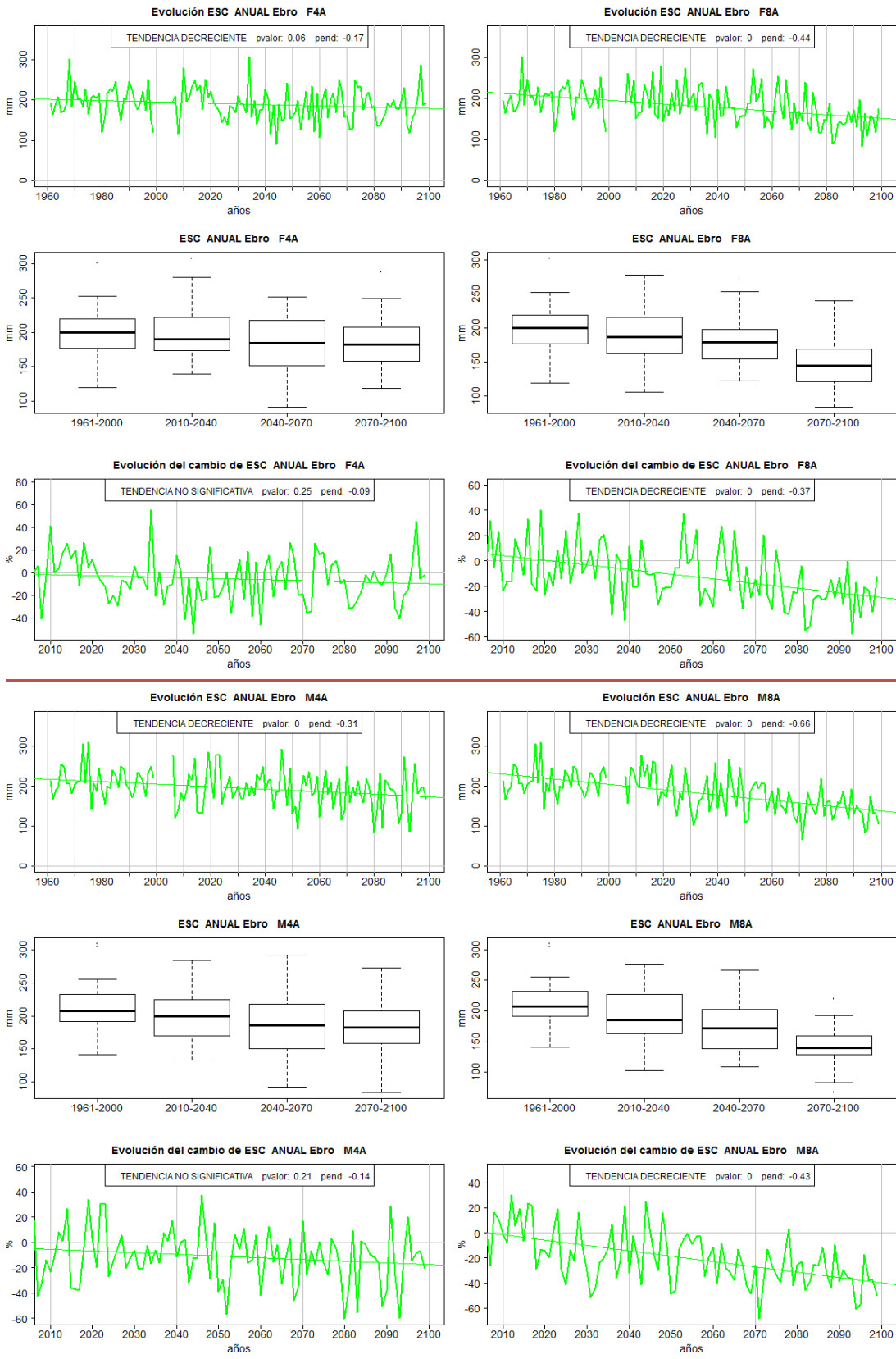


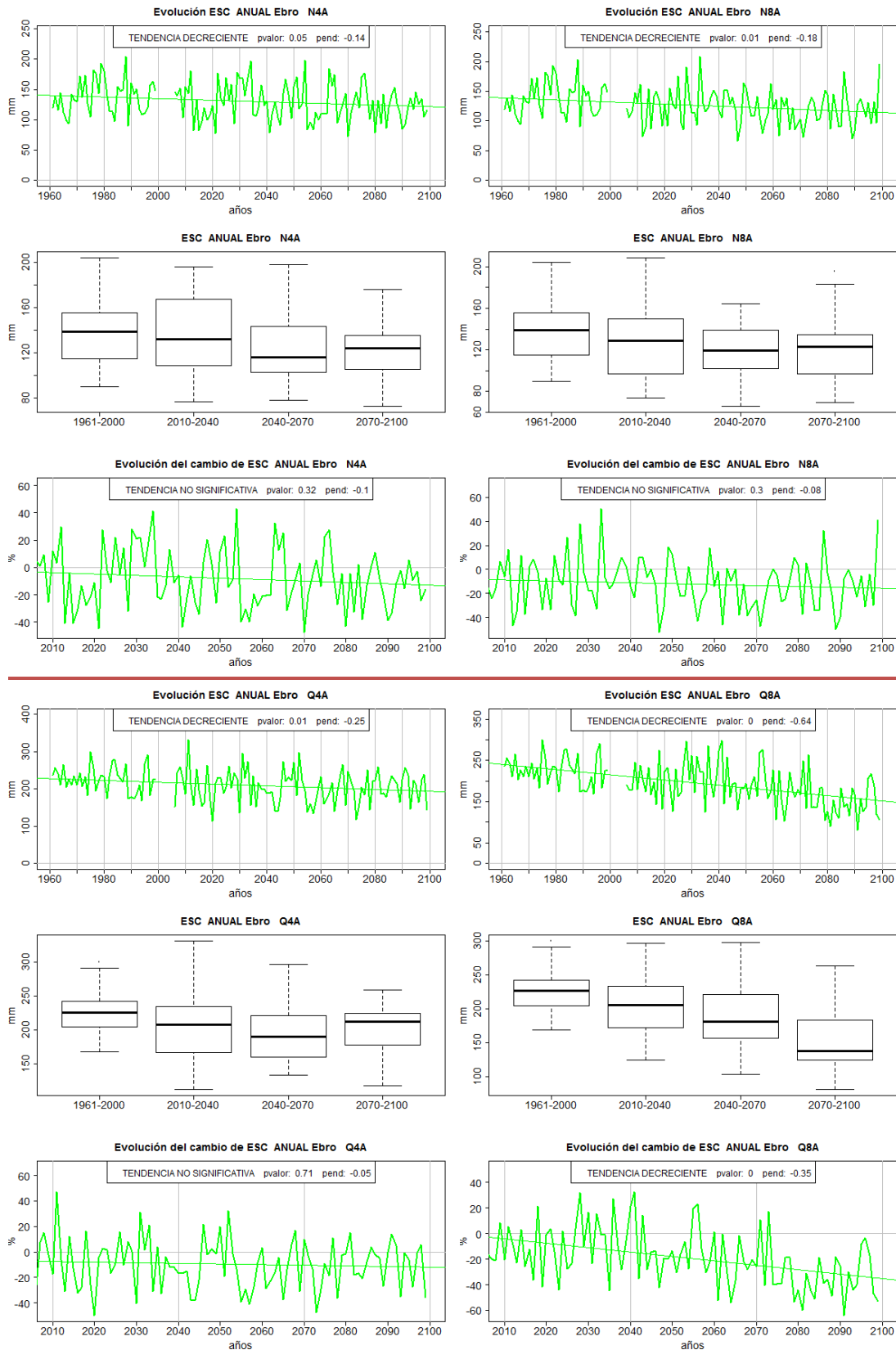


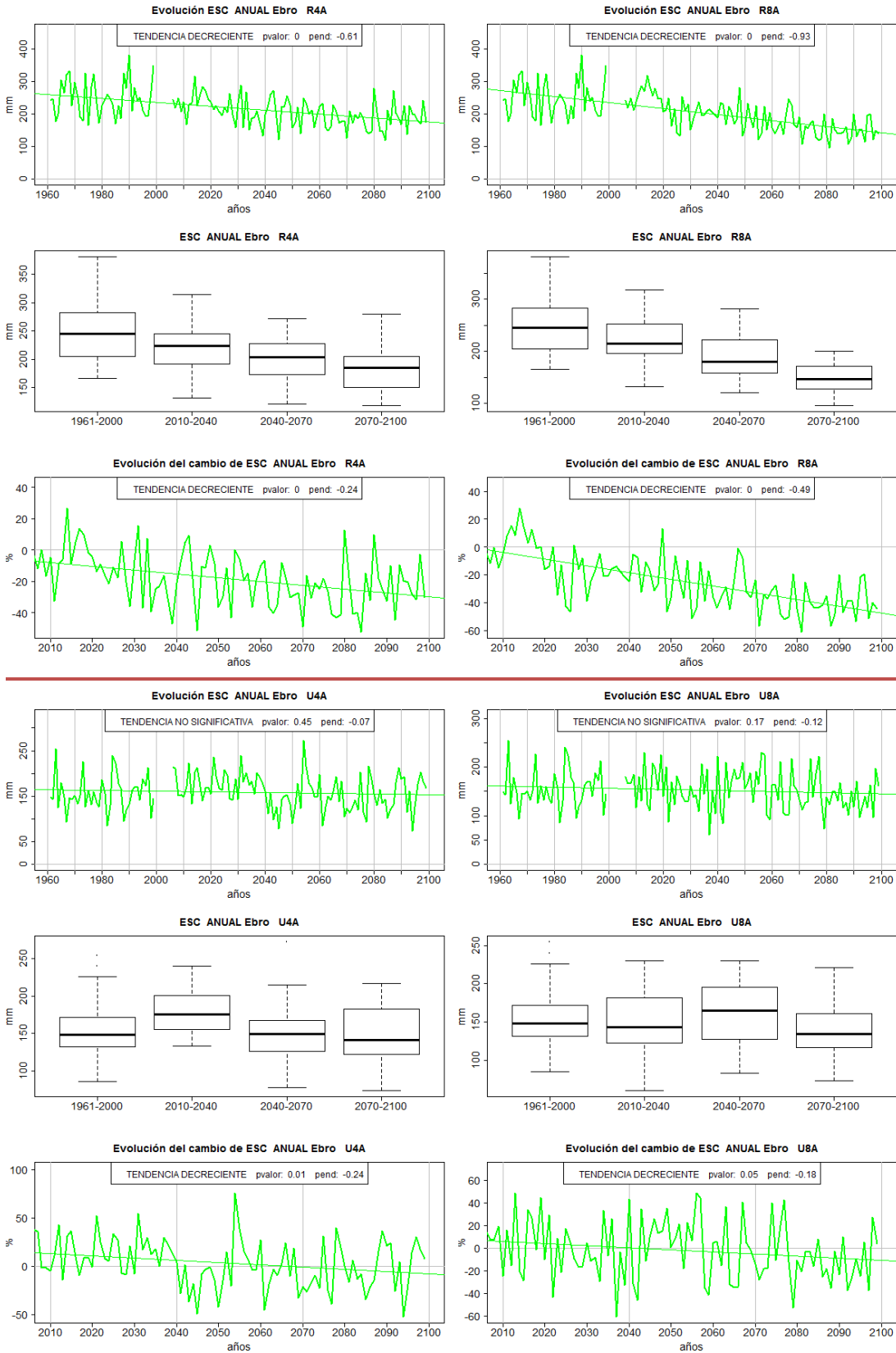






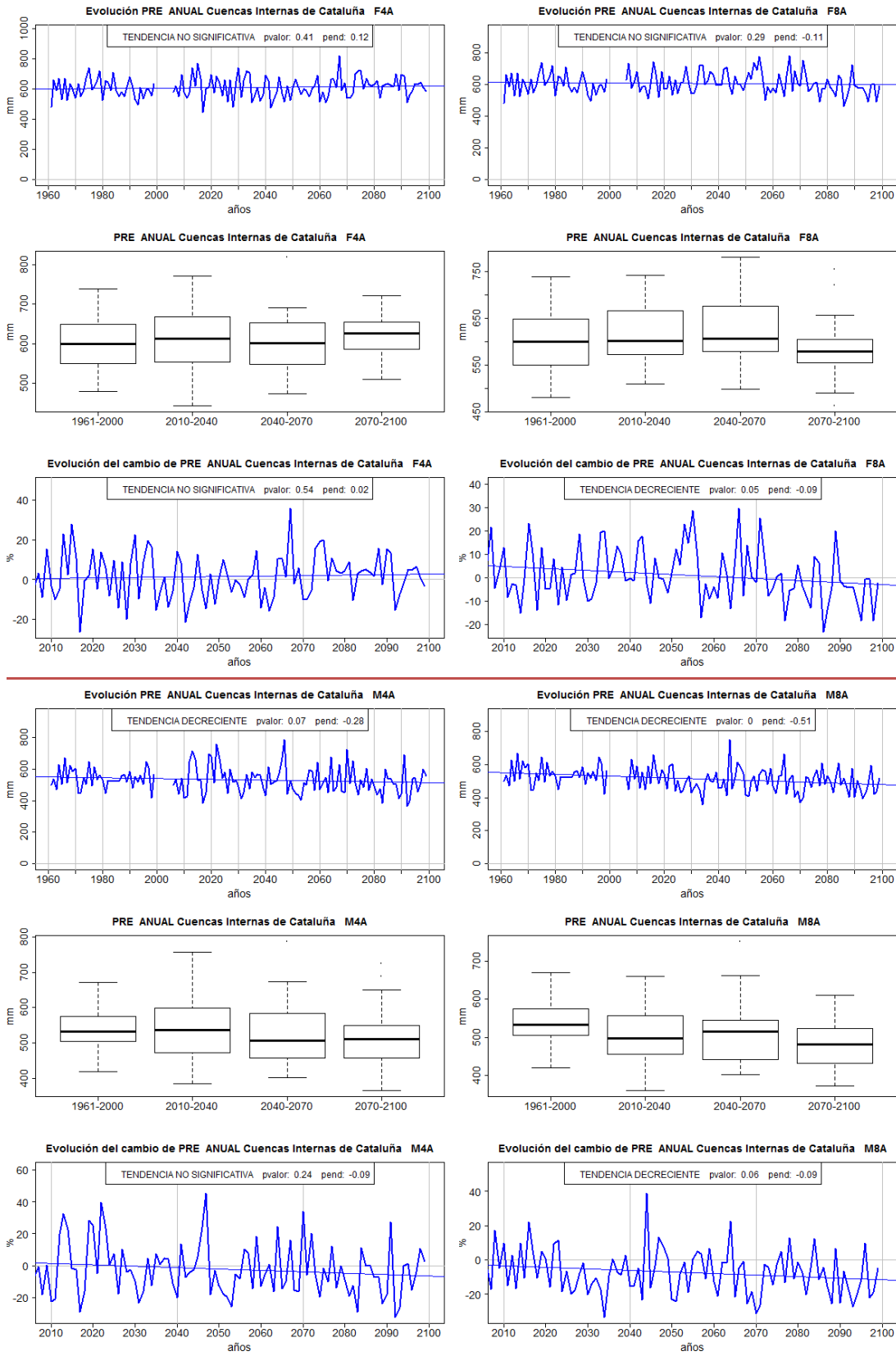






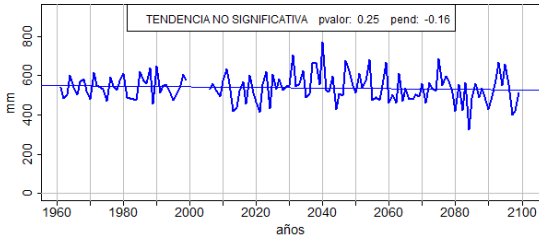


17 CUENCAS INTERNAS DE CATALUÑA

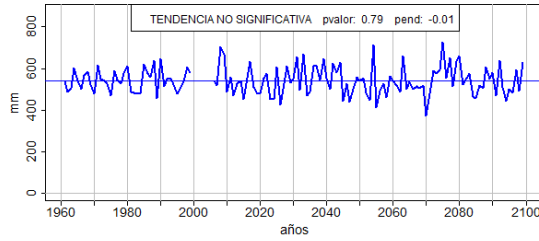




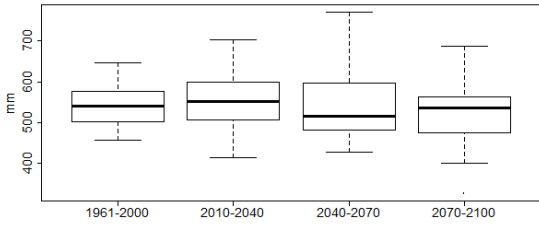
Evolución PRE ANUAL Cuencas Internas de Cataluña N4A



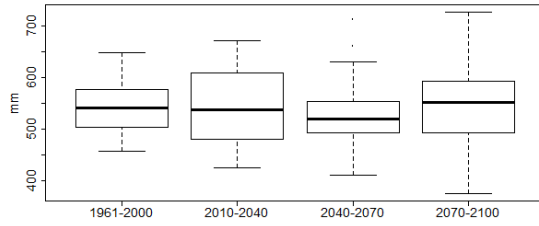
Evolución PRE ANUAL Cuencas Internas de Cataluña N8A



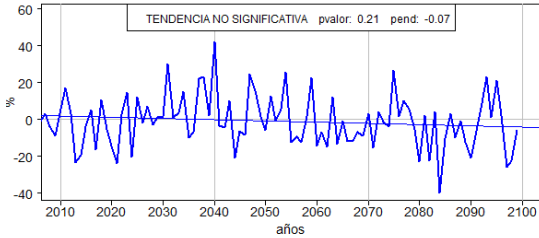
PRE ANUAL Cuencas Internas de Cataluña N4A



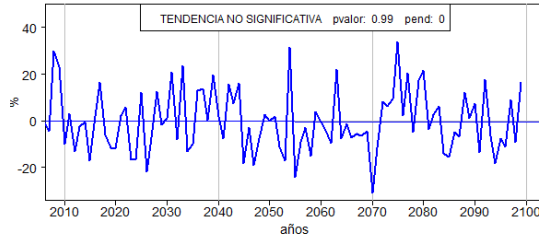
PRE ANUAL Cuencas Internas de Cataluña N8A



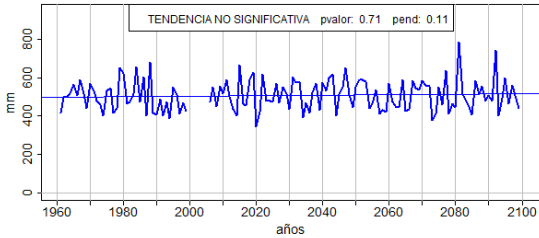
Evolución del cambio de PRE ANUAL Cuencas Internas de Cataluña N4A



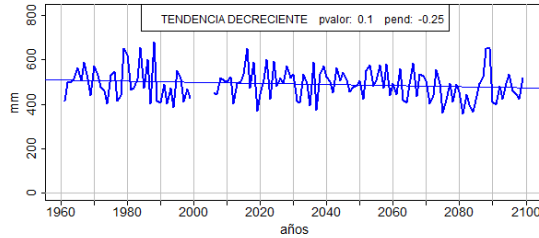
Evolución del cambio de PRE ANUAL Cuencas Internas de Cataluña N8A



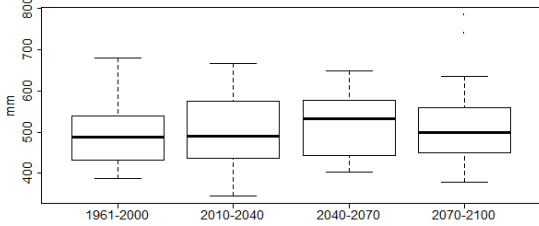
Evolución PRE ANUAL Cuencas Internas de Cataluña Q4A



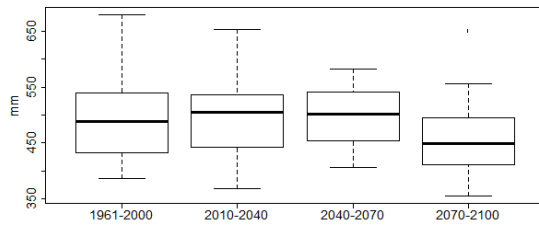
Evolución PRE ANUAL Cuencas Internas de Cataluña Q8A



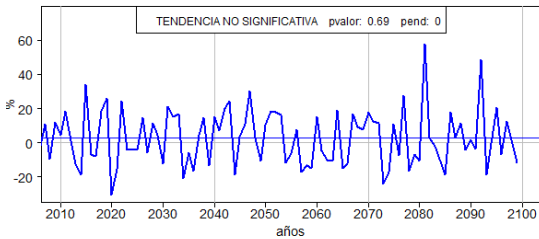
PRE ANUAL Cuencas Internas de Cataluña Q4A



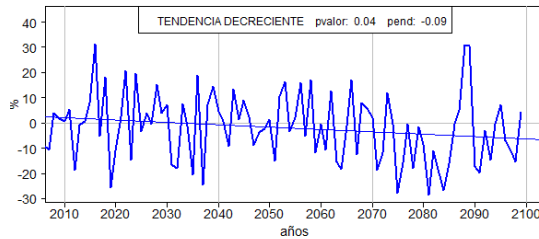
PRE ANUAL Cuencas Internas de Cataluña Q8A

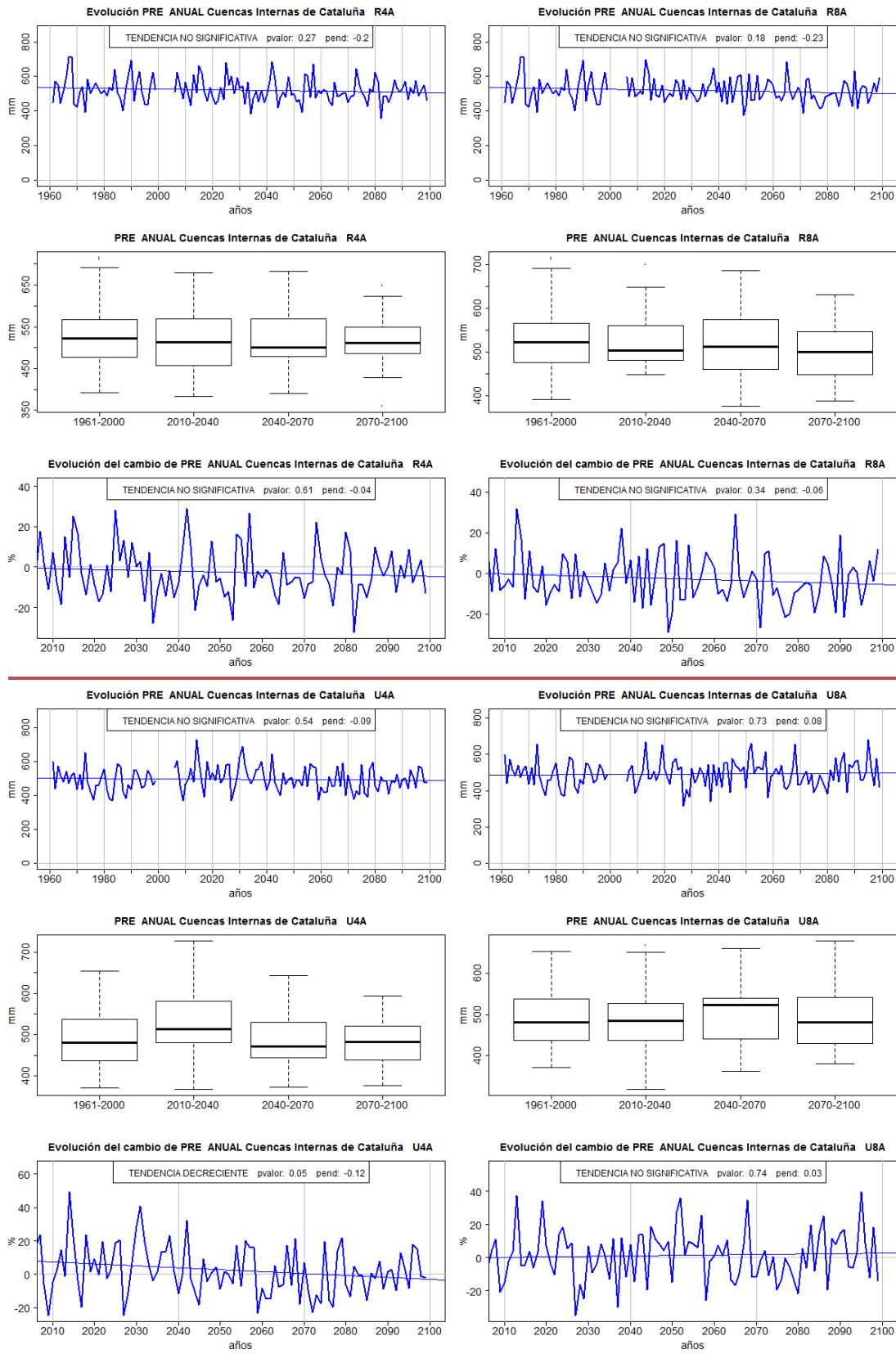


Evolución del cambio de PRE ANUAL Cuencas Internas de Cataluña Q4A



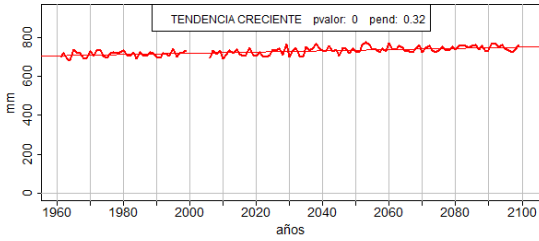
Evolución del cambio de PRE ANUAL Cuencas Internas de Cataluña Q8A



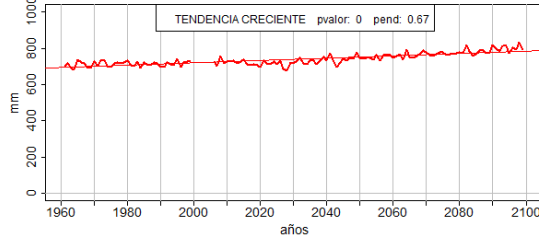




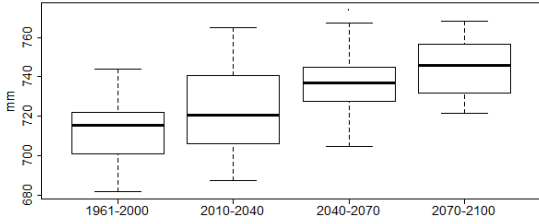
Evolución ETP ANUAL Cuencas Internas de Cataluña F4A



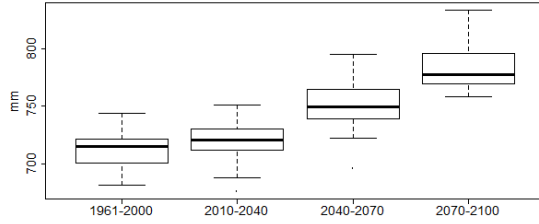
Evolución ETP ANUAL Cuencas Internas de Cataluña F8A



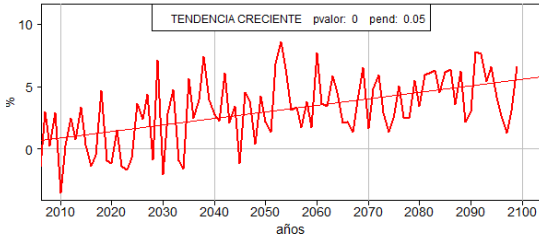
ETP ANUAL Cuencas Internas de Cataluña F4A



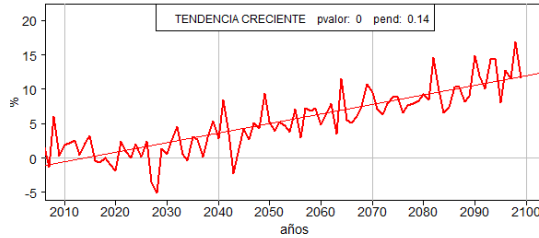
ETP ANUAL Cuencas Internas de Cataluña F8A



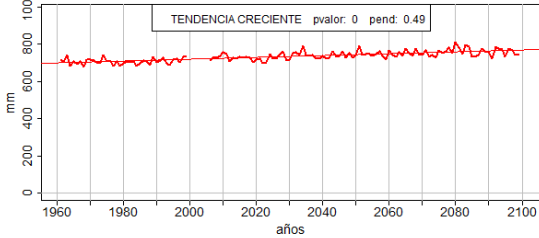
Evolución del cambio de ETP ANUAL Cuencas Internas de Cataluña F4A



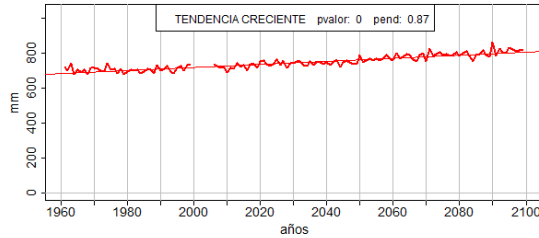
Evolución del cambio de ETP ANUAL Cuencas Internas de Cataluña F8A



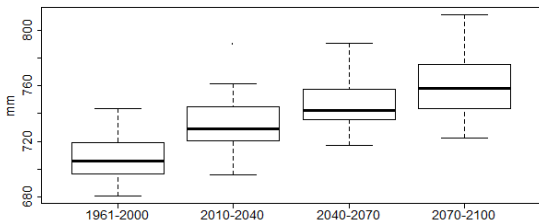
Evolución ETP ANUAL Cuencas Internas de Cataluña M4A



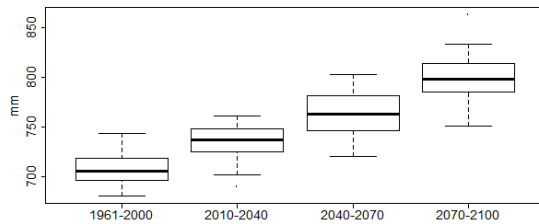
Evolución ETP ANUAL Cuencas Internas de Cataluña M8A



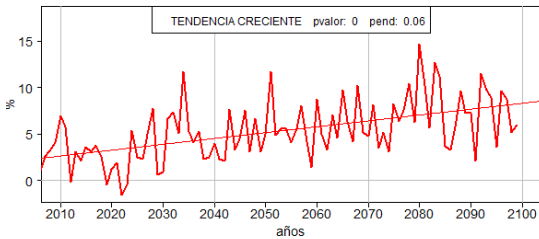
ETP ANUAL Cuencas Internas de Cataluña M4A



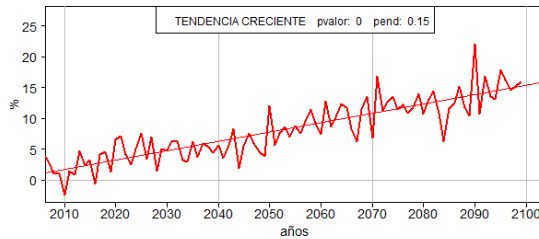
ETP ANUAL Cuencas Internas de Cataluña M8A

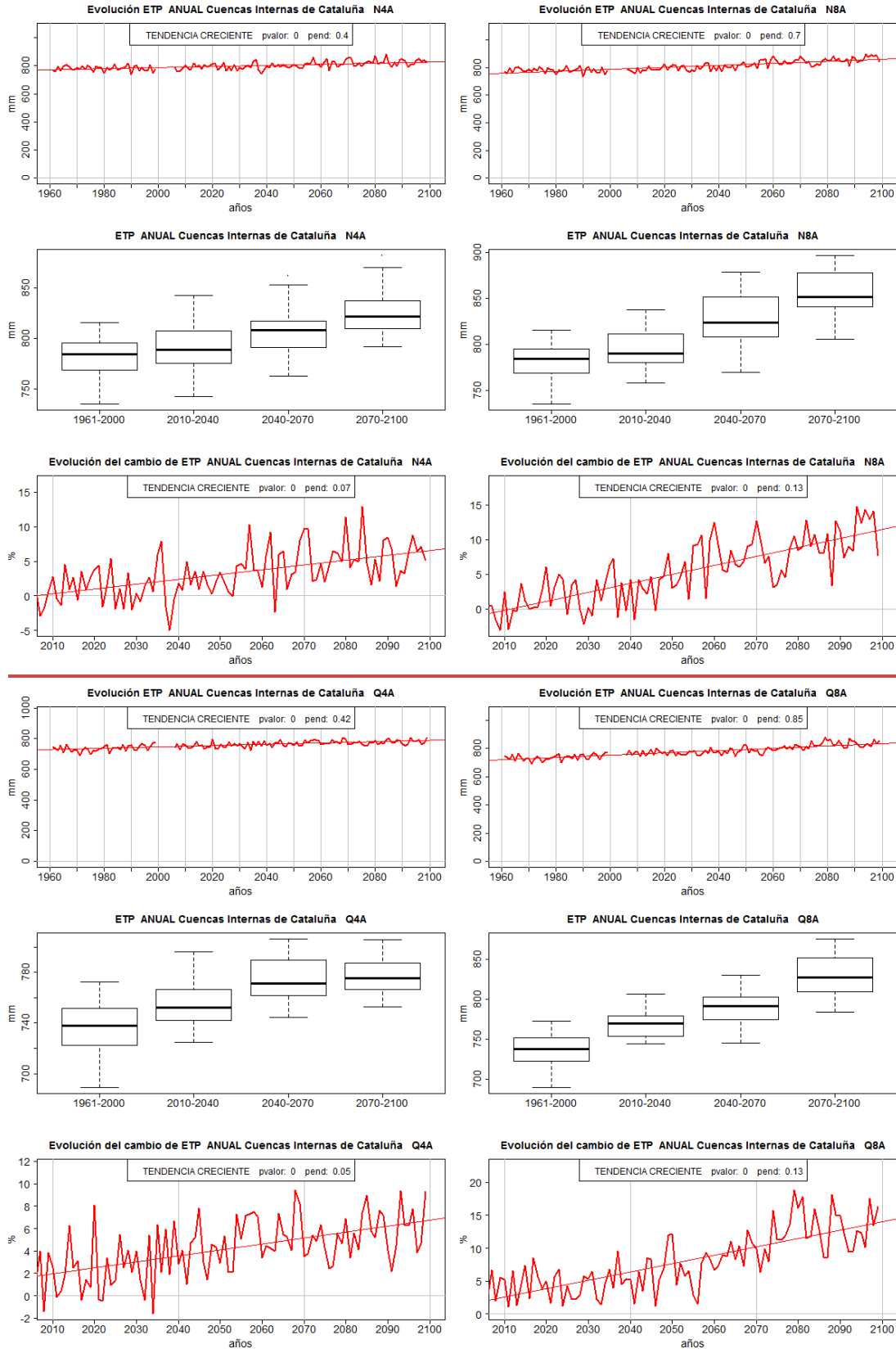


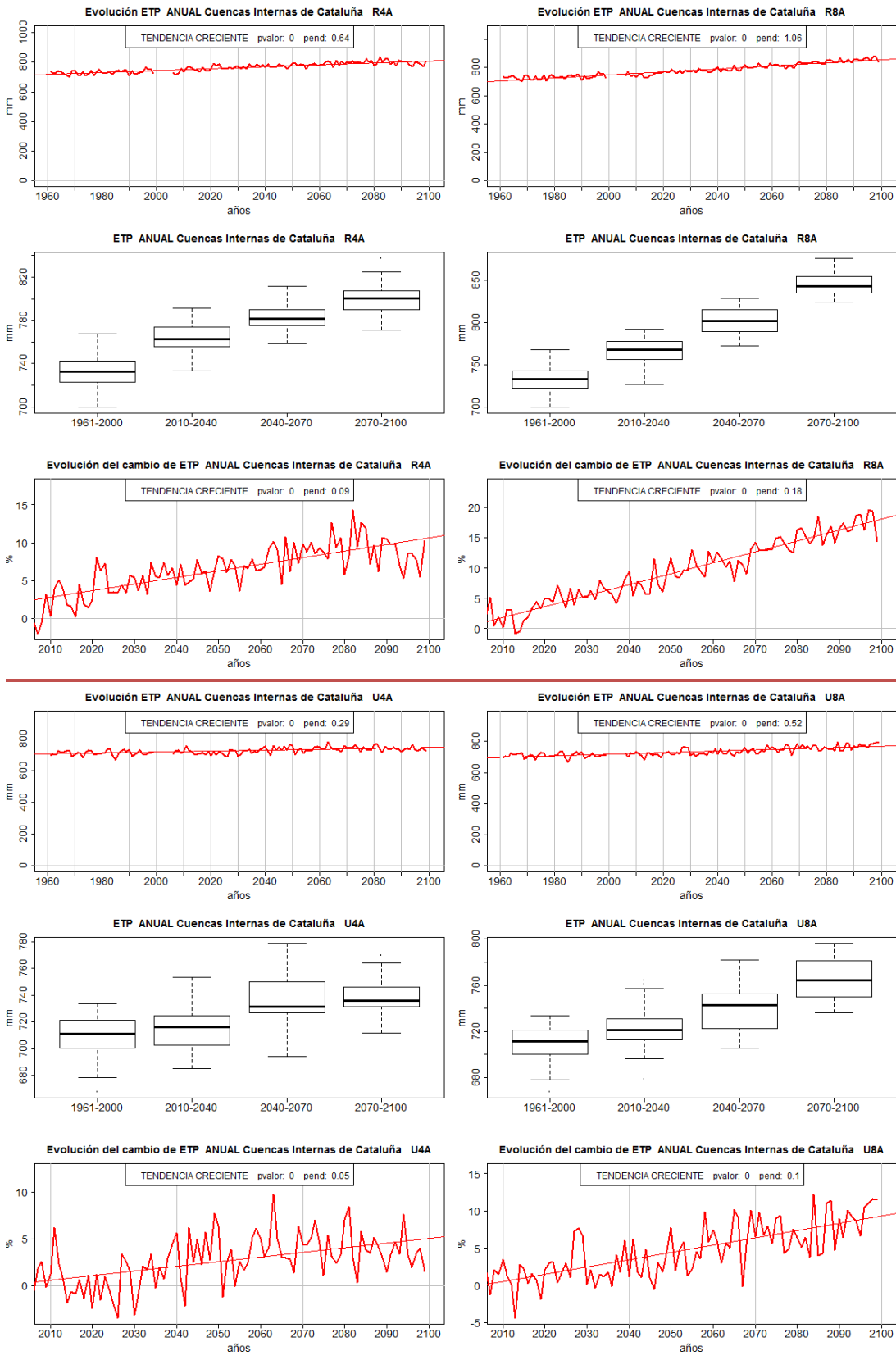
Evolución del cambio de ETP ANUAL Cuencas Internas de Cataluña M4A

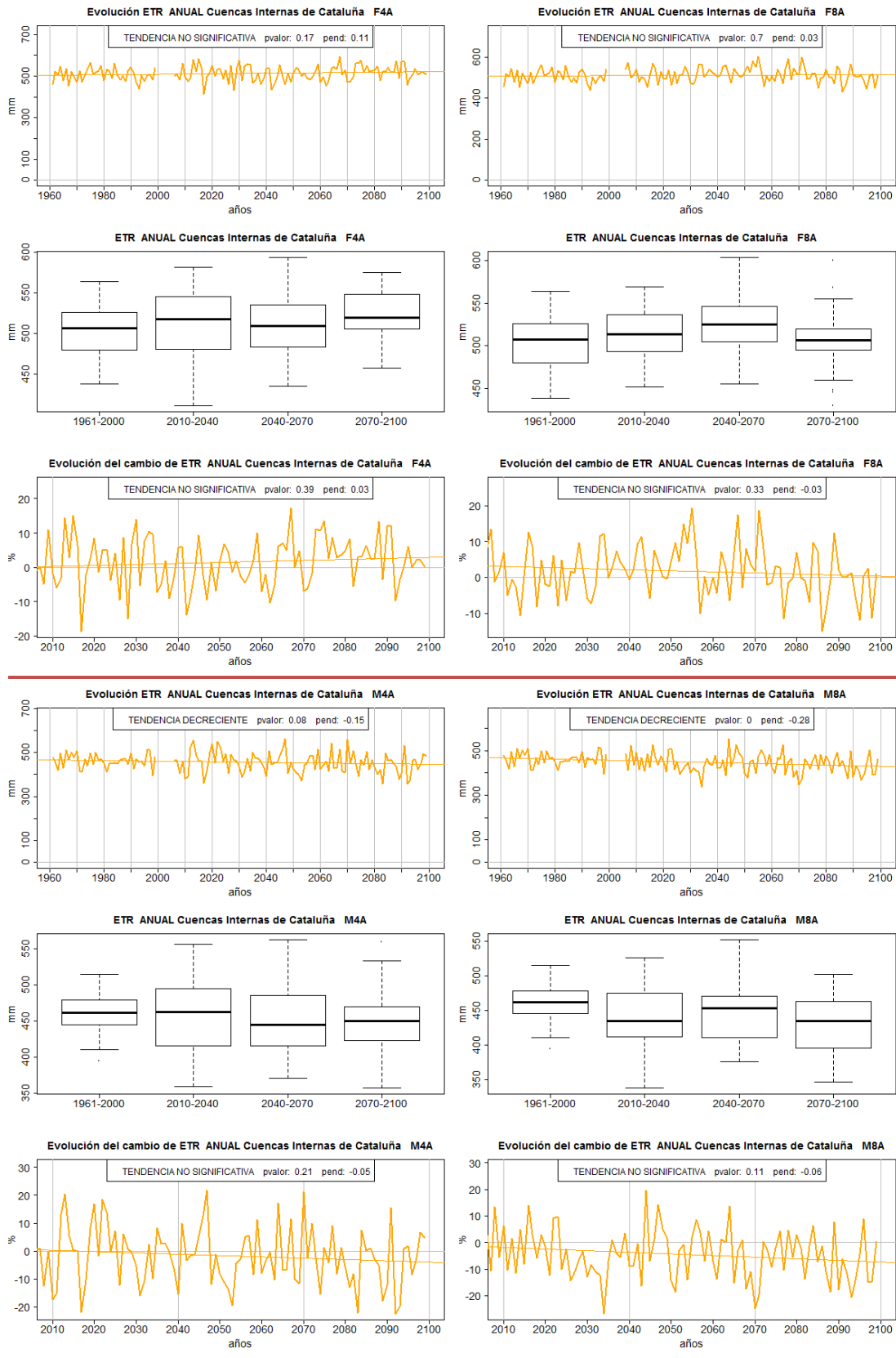


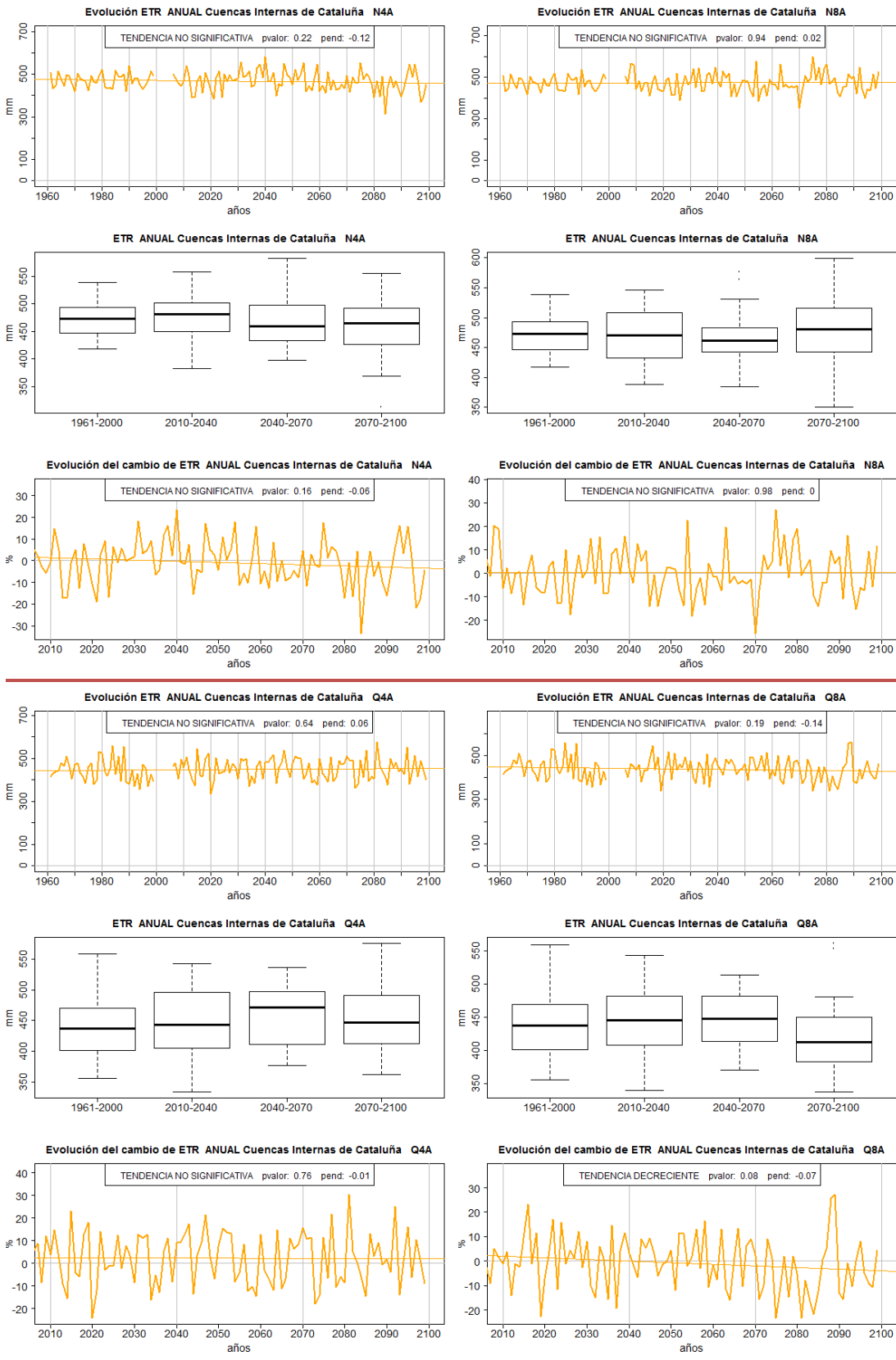
Evolución del cambio de ETP ANUAL Cuencas Internas de Cataluña M8A

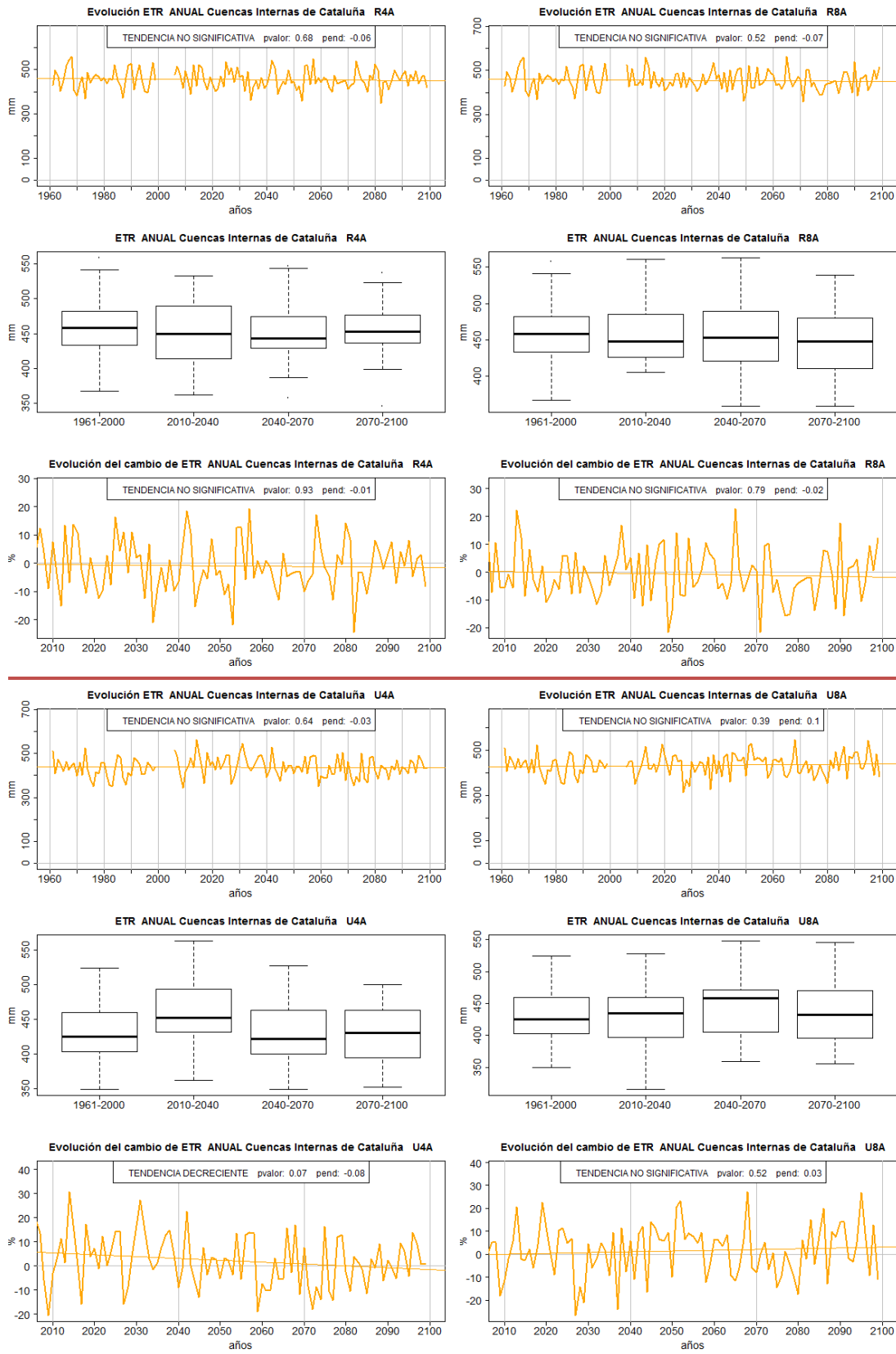






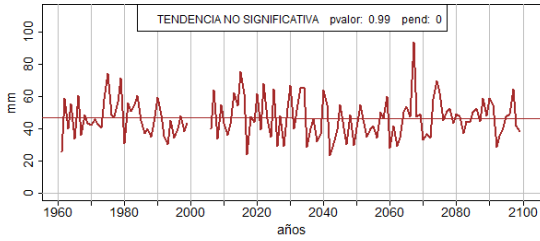




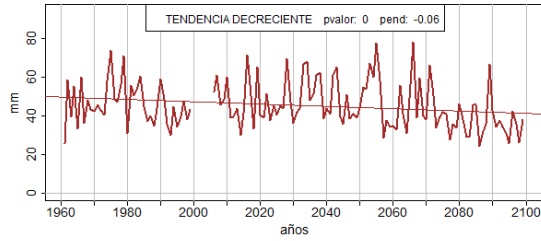




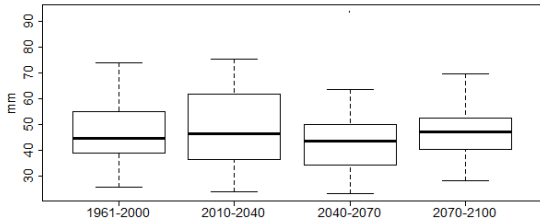
Evolución REC ANUAL Cuencas Internas de Cataluña F4A



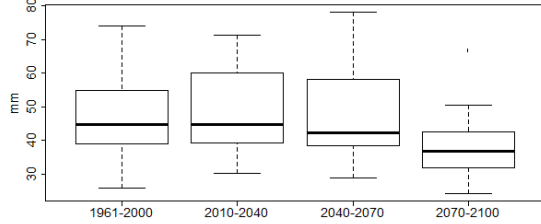
Evolución REC ANUAL Cuencas Internas de Cataluña F8A



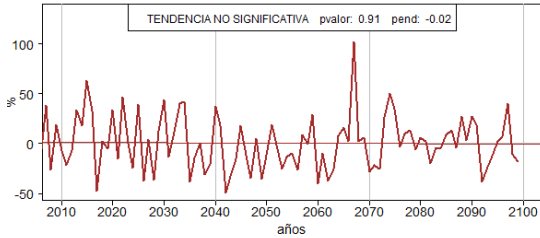
REC ANUAL Cuencas Internas de Cataluña F4A



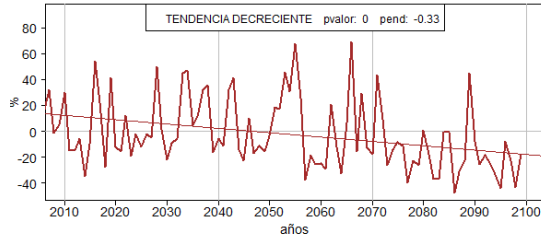
REC ANUAL Cuencas Internas de Cataluña F8A



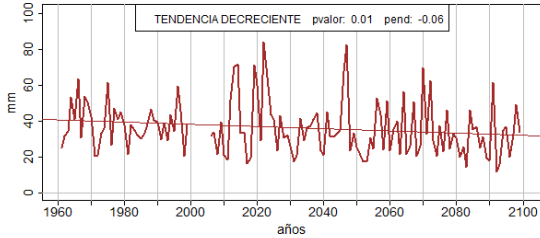
Evolución del cambio de REC ANUAL Cuencas Internas de Cataluña F4A



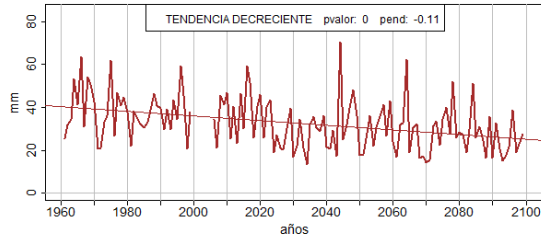
Evolución del cambio de REC ANUAL Cuencas Internas de Cataluña F8A



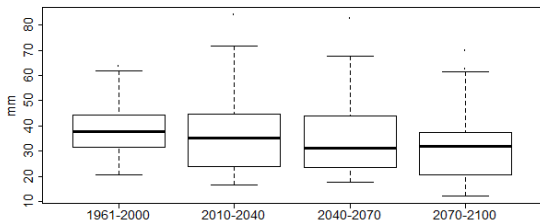
Evolución REC ANUAL Cuencas Internas de Cataluña M4A



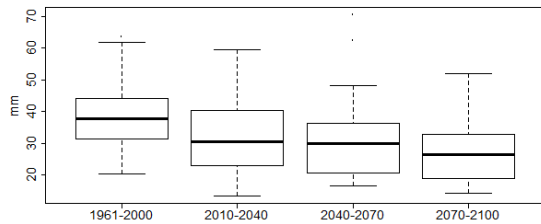
Evolución REC ANUAL Cuencas Internas de Cataluña M8A



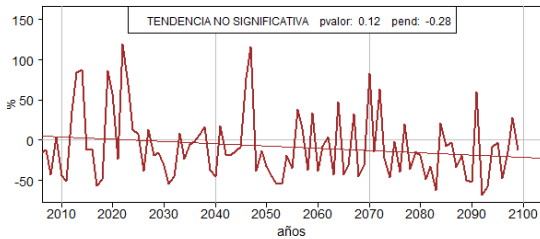
REC ANUAL Cuencas Internas de Cataluña M4A



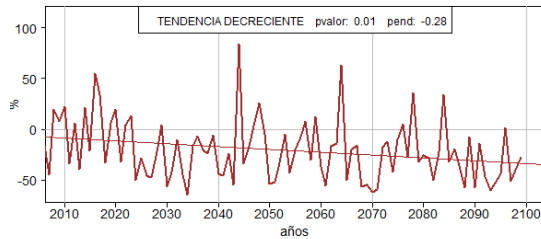
REC ANUAL Cuencas Internas de Cataluña M8A

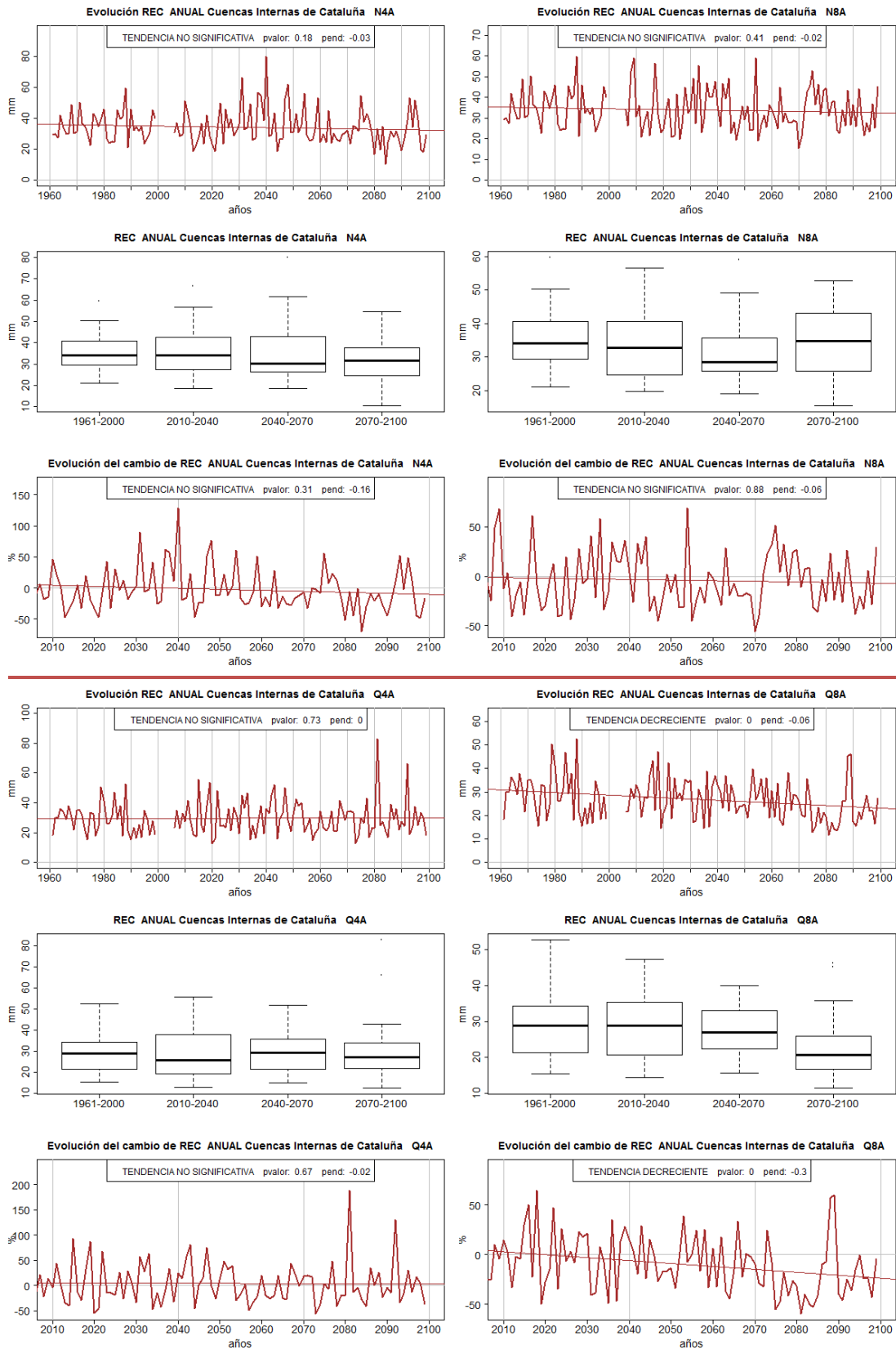


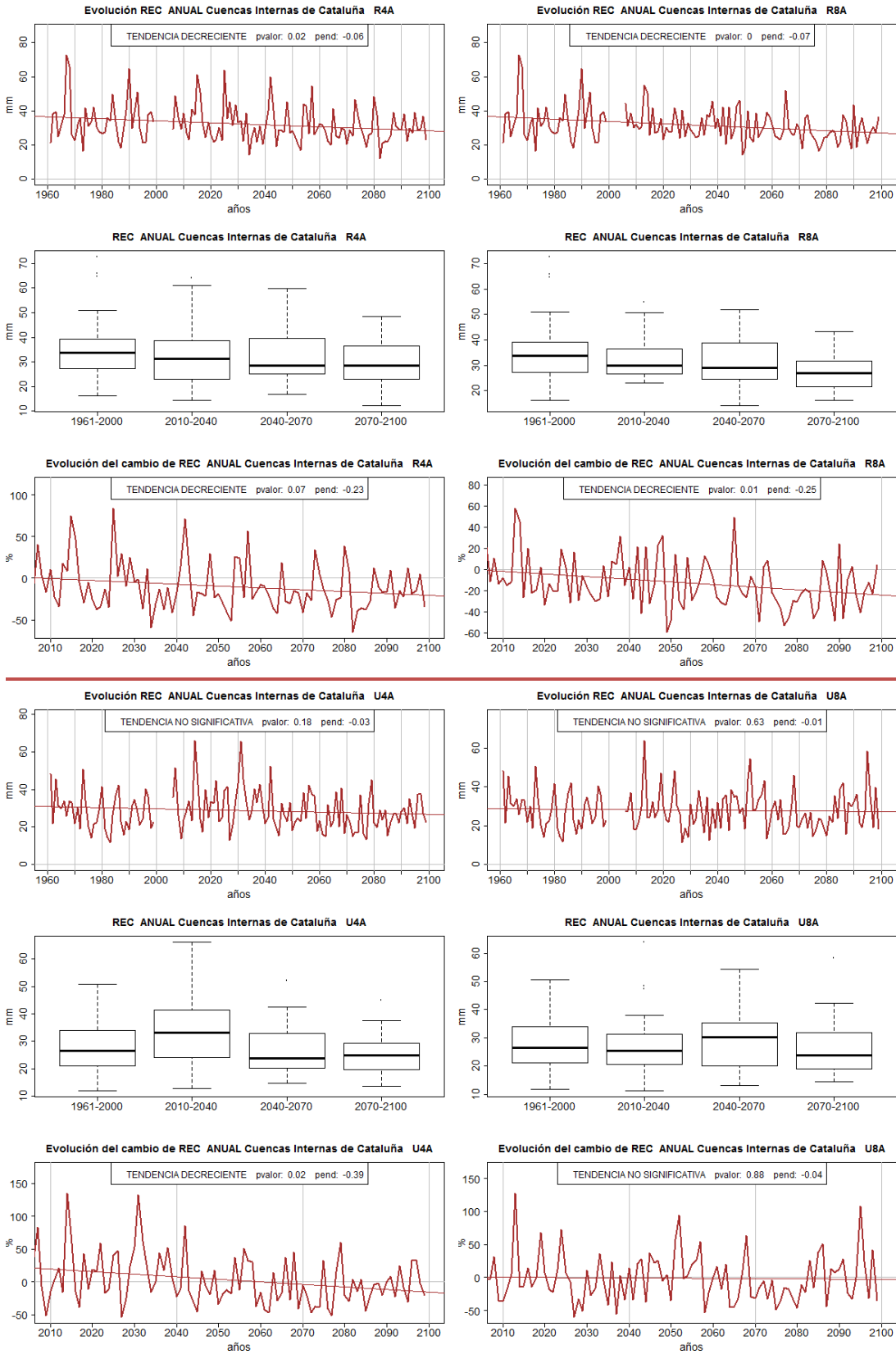
Evolución del cambio de REC ANUAL Cuencas Internas de Cataluña M4A

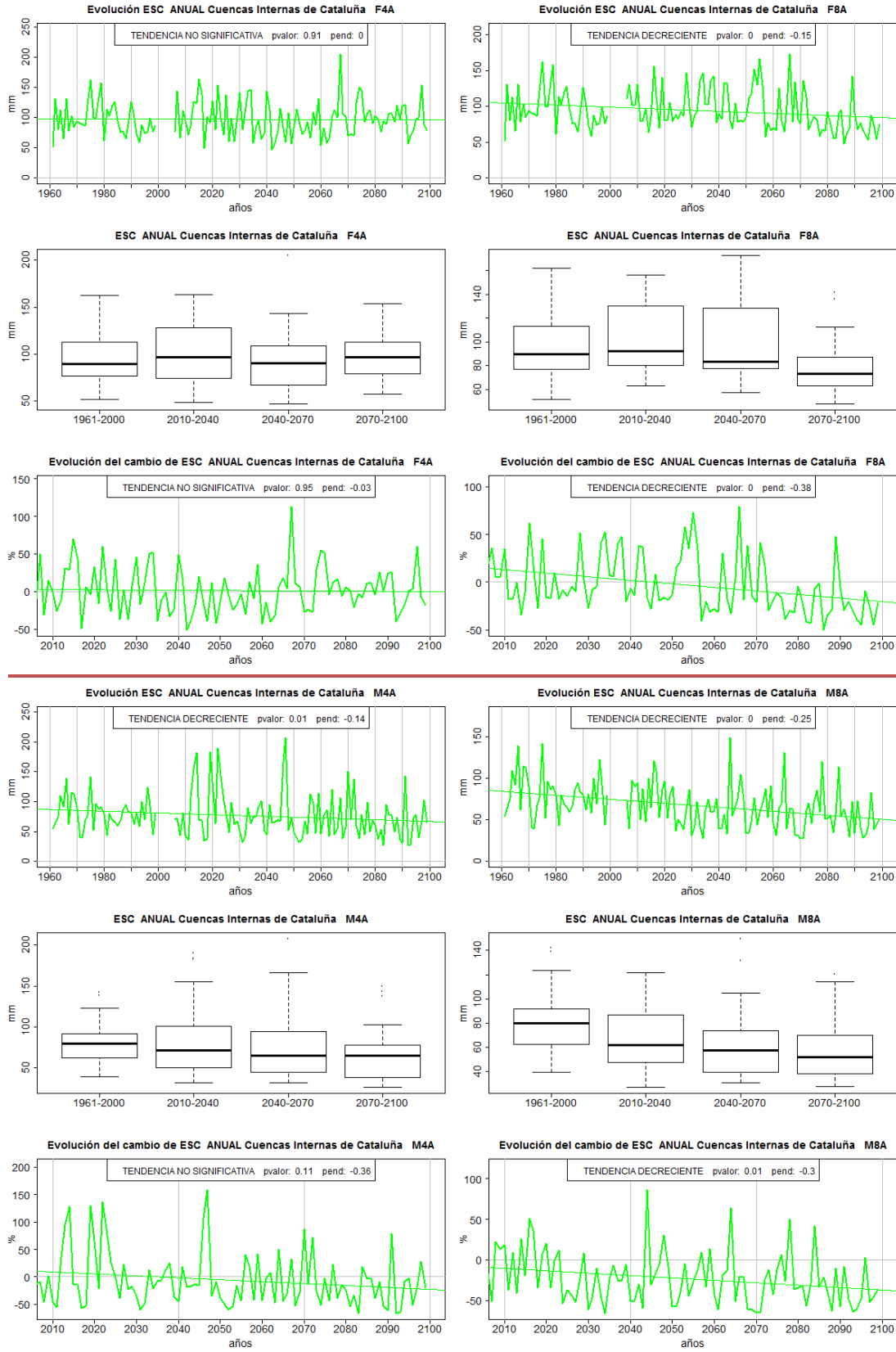


Evolución del cambio de REC ANUAL Cuencas Internas de Cataluña M8A



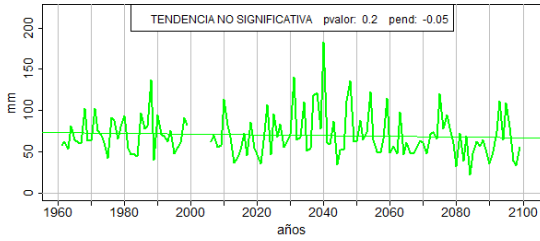




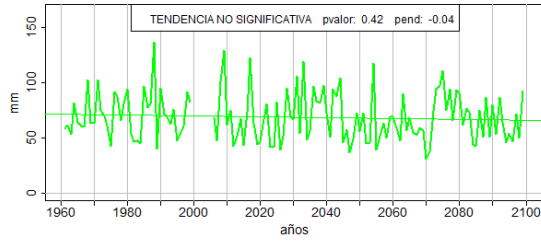




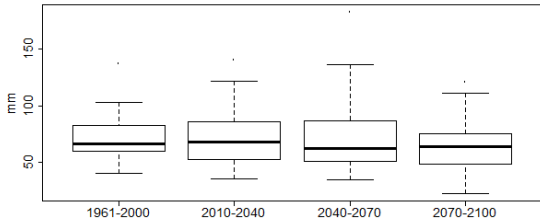
Evolución ESC ANUAL Cuencas Internas de Cataluña N4A



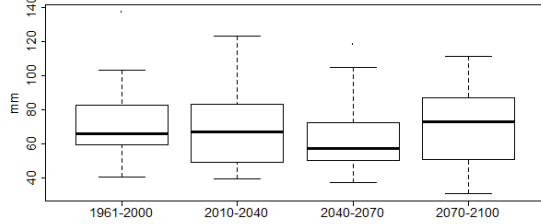
Evolución ESC ANUAL Cuencas Internas de Cataluña N8A



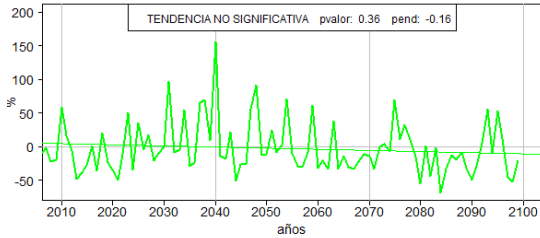
ESC ANUAL Cuencas Internas de Cataluña N4A



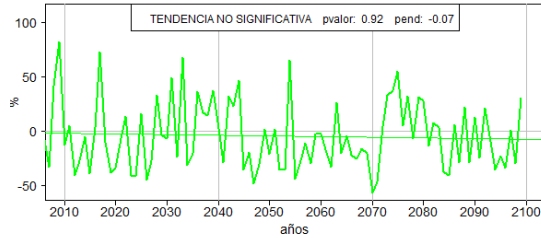
ESC ANUAL Cuencas Internas de Cataluña N8A



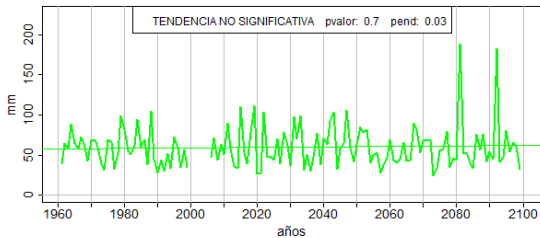
Evolución del cambio de ESC ANUAL Cuencas Internas de Cataluña N4A



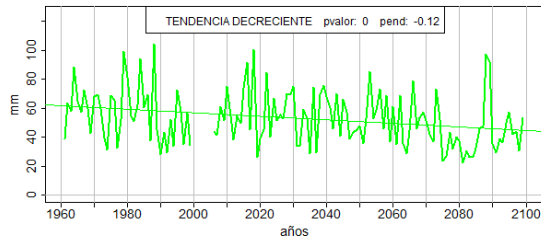
Evolución del cambio de ESC ANUAL Cuencas Internas de Cataluña N8A



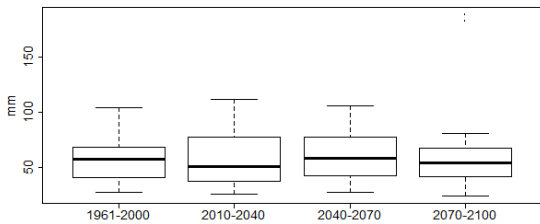
Evolución ESC ANUAL Cuencas Internas de Cataluña Q4A



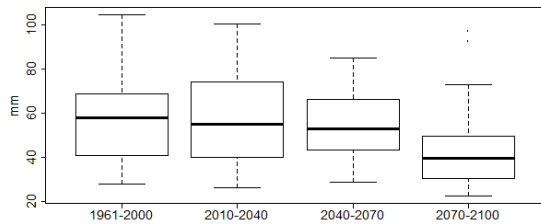
Evolución ESC ANUAL Cuencas Internas de Cataluña Q8A



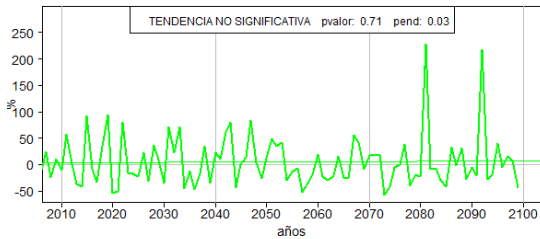
ESC ANUAL Cuencas Internas de Cataluña Q4A



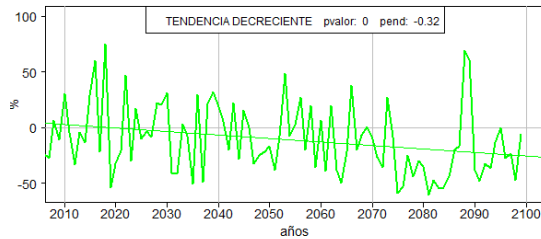
ESC ANUAL Cuencas Internas de Cataluña Q8A

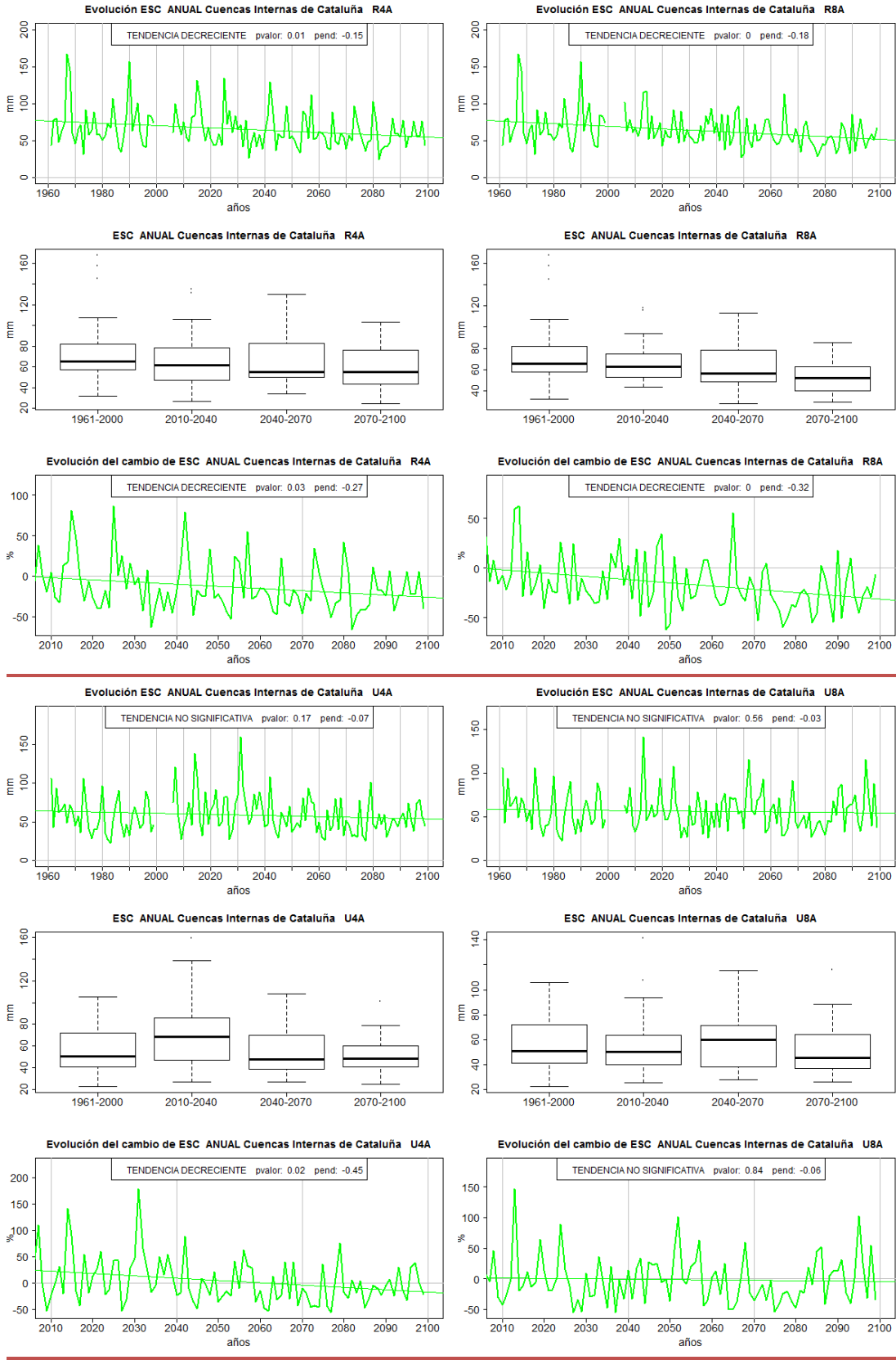


Evolución del cambio de ESC ANUAL Cuencas Internas de Cataluña Q4A



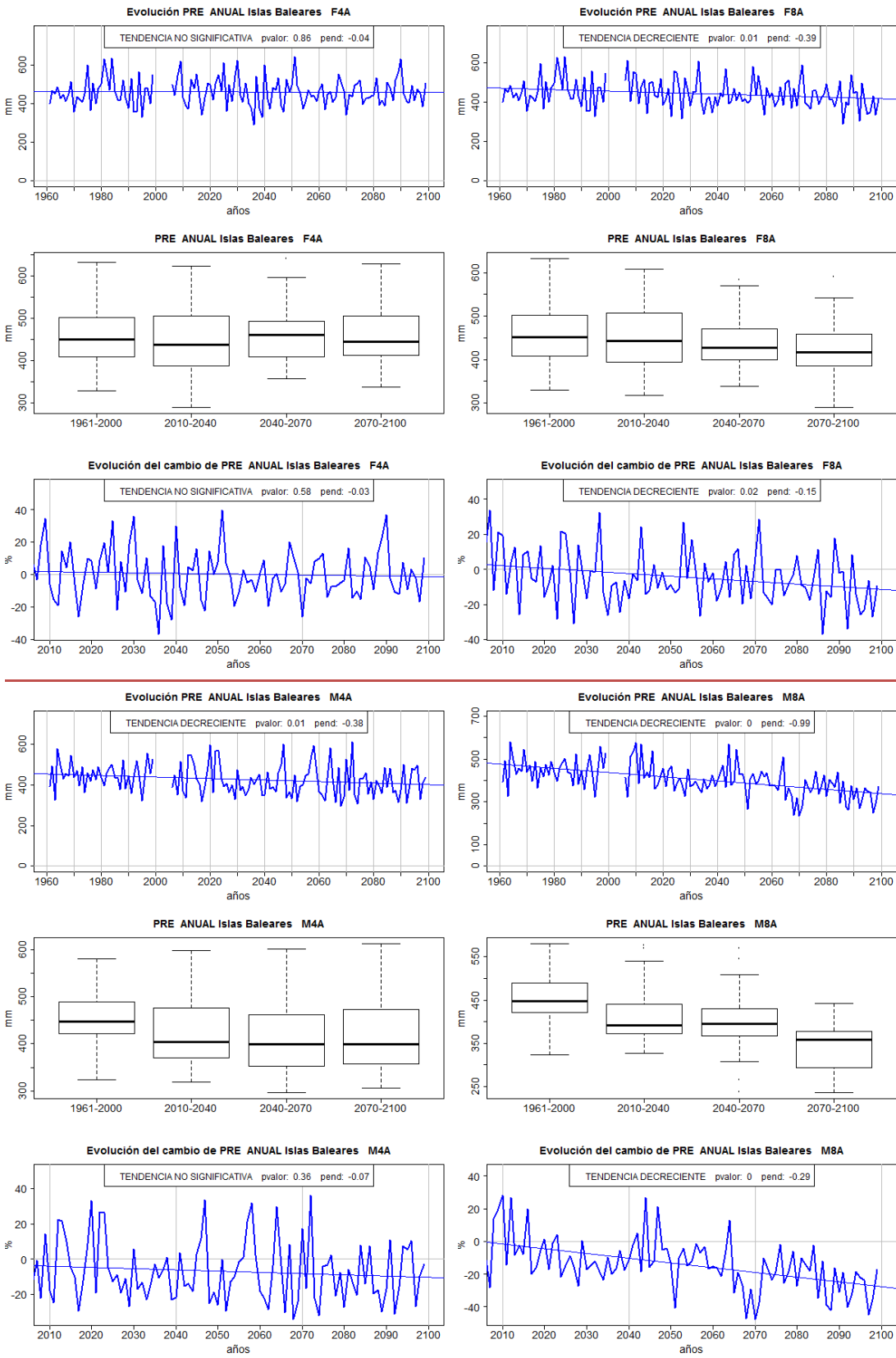
Evolución del cambio de ESC ANUAL Cuencas Internas de Cataluña Q8A

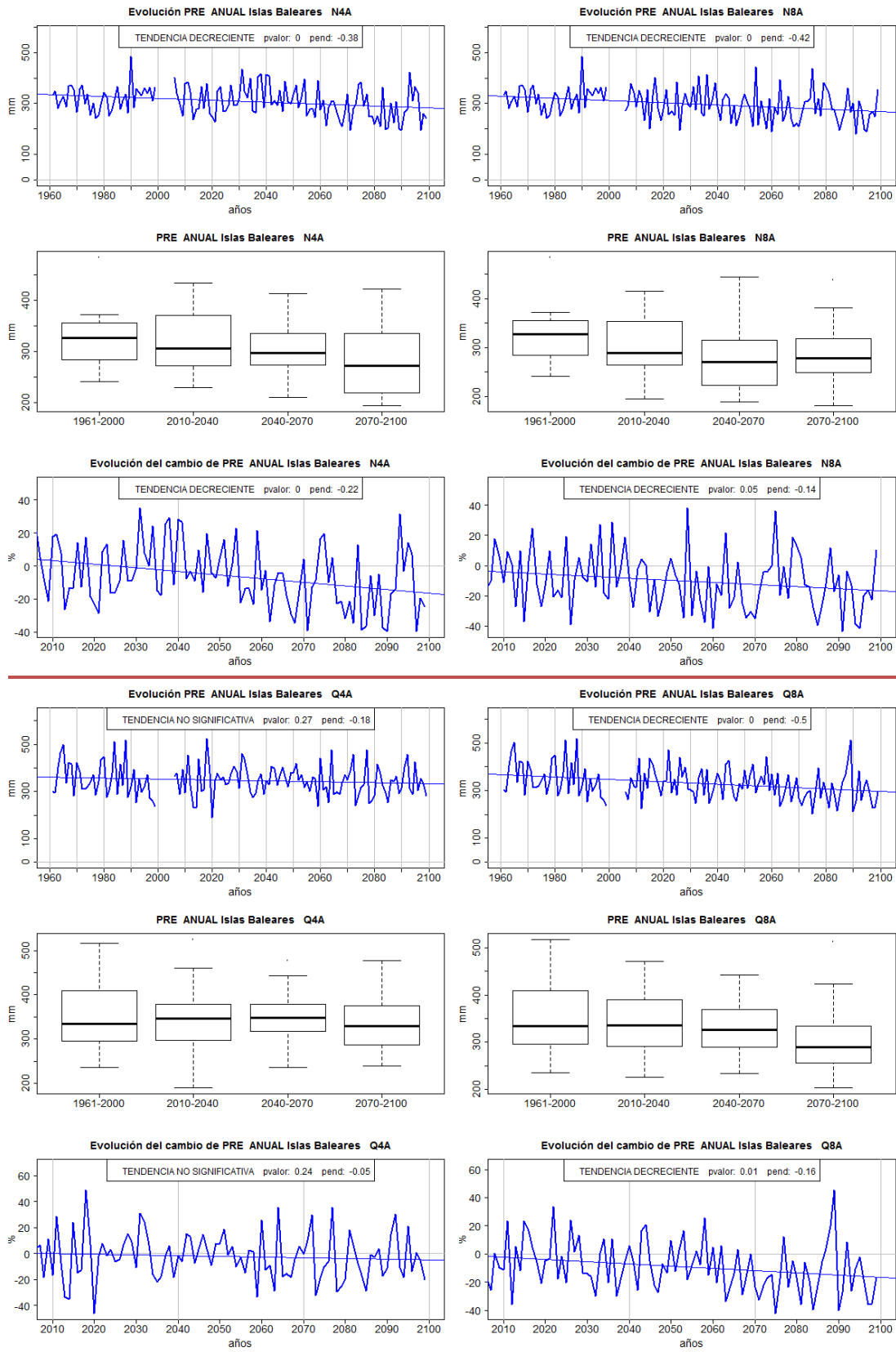


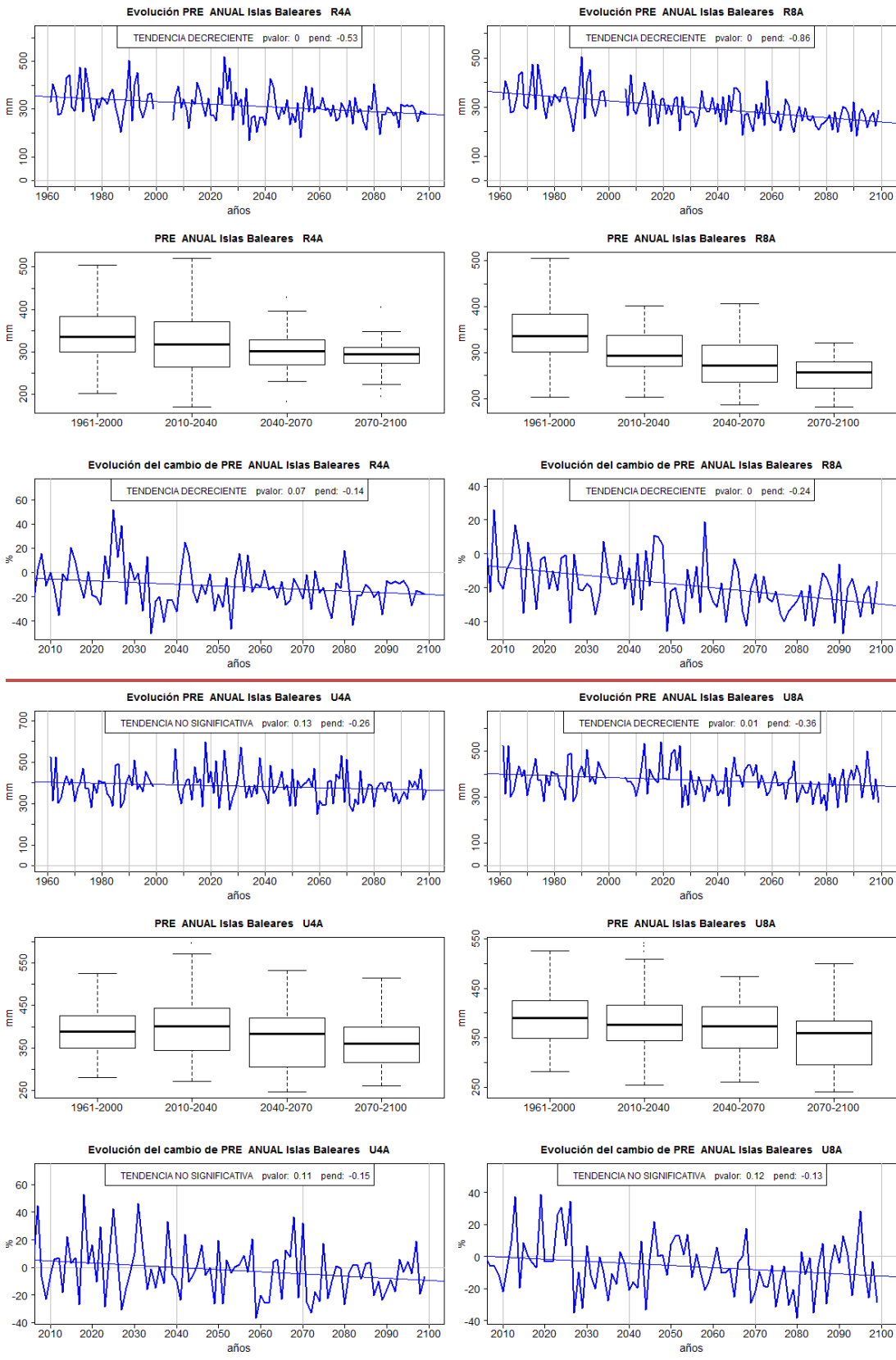


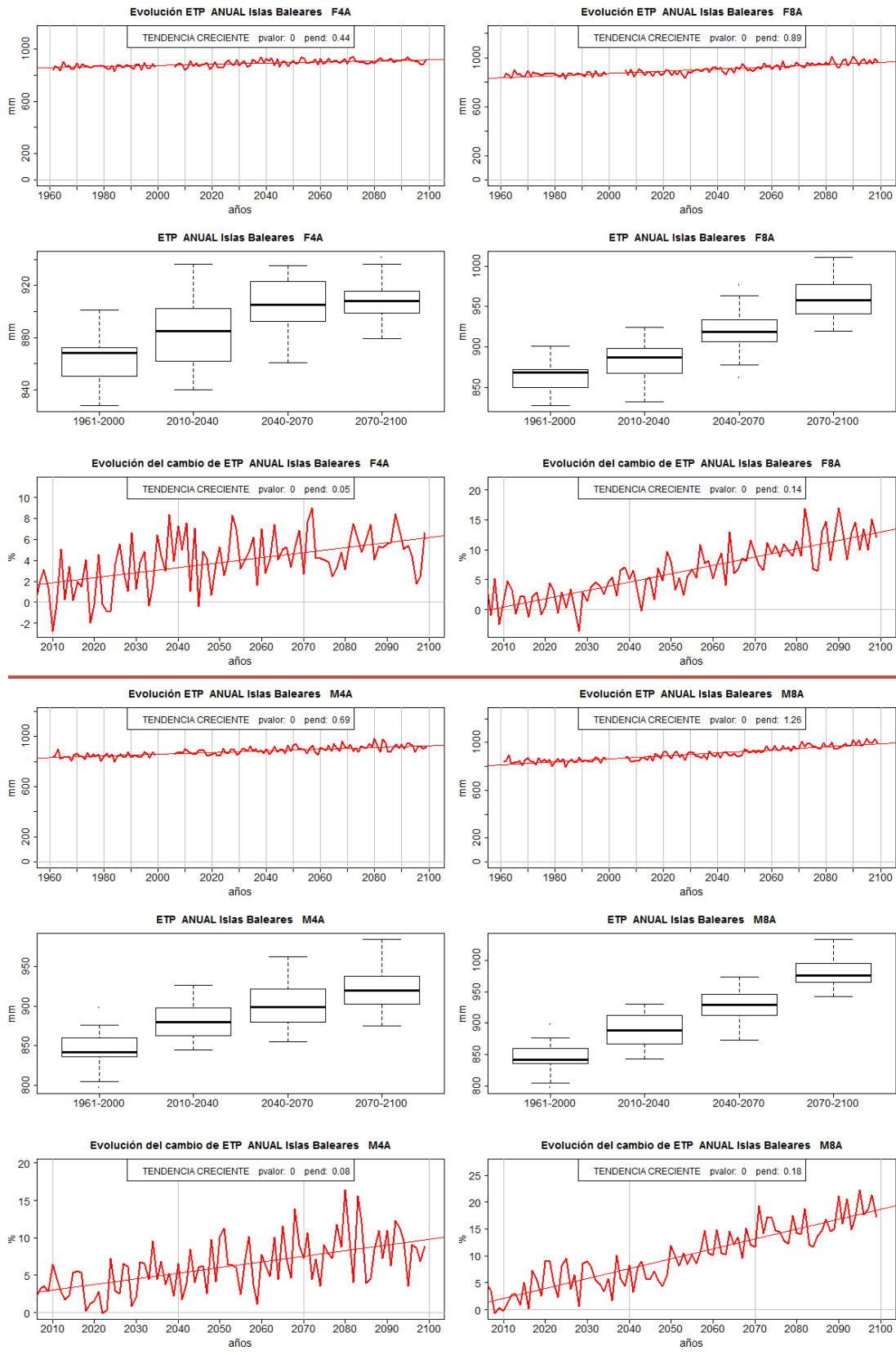


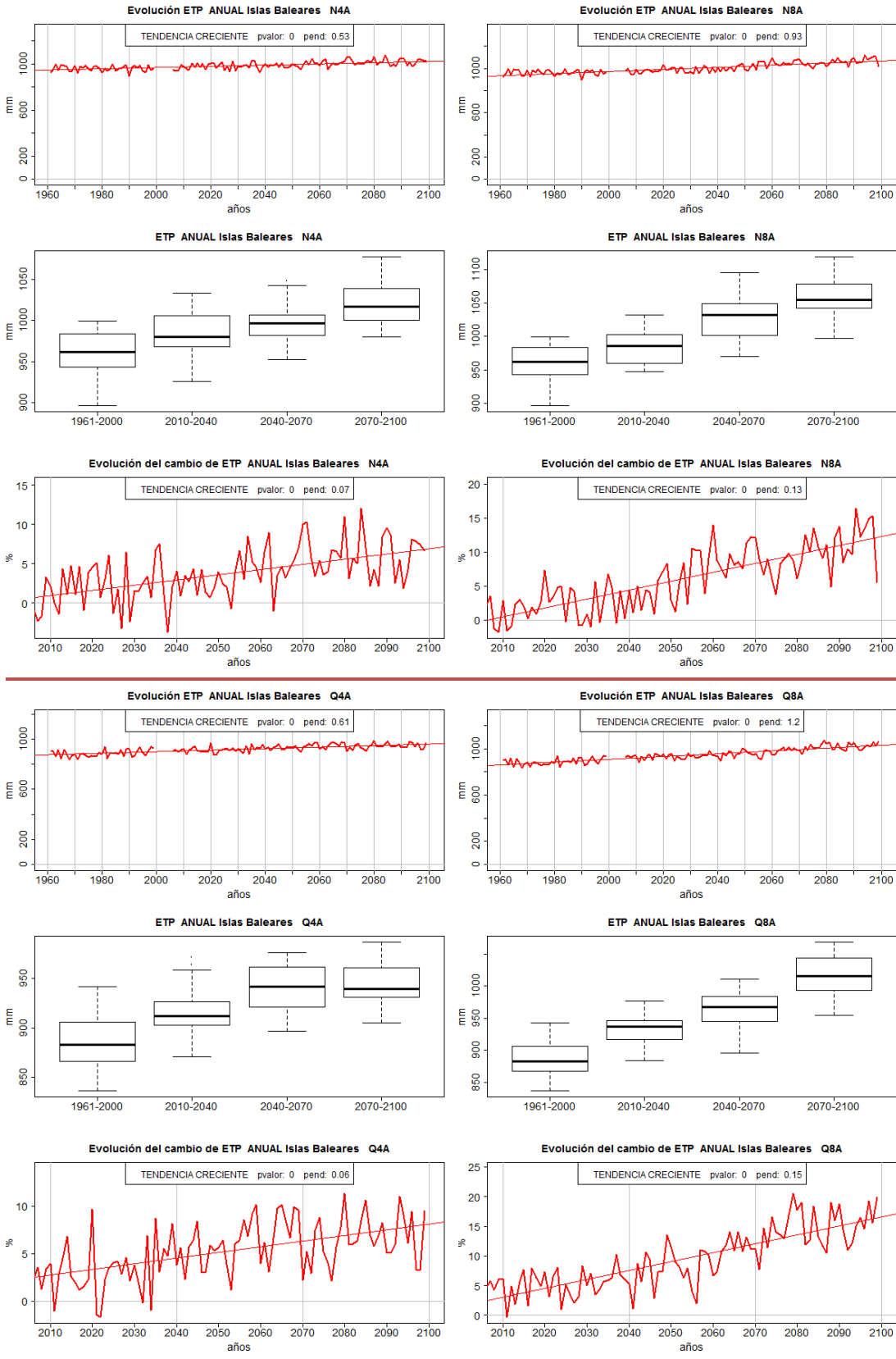
18 ISLAS BALEARES

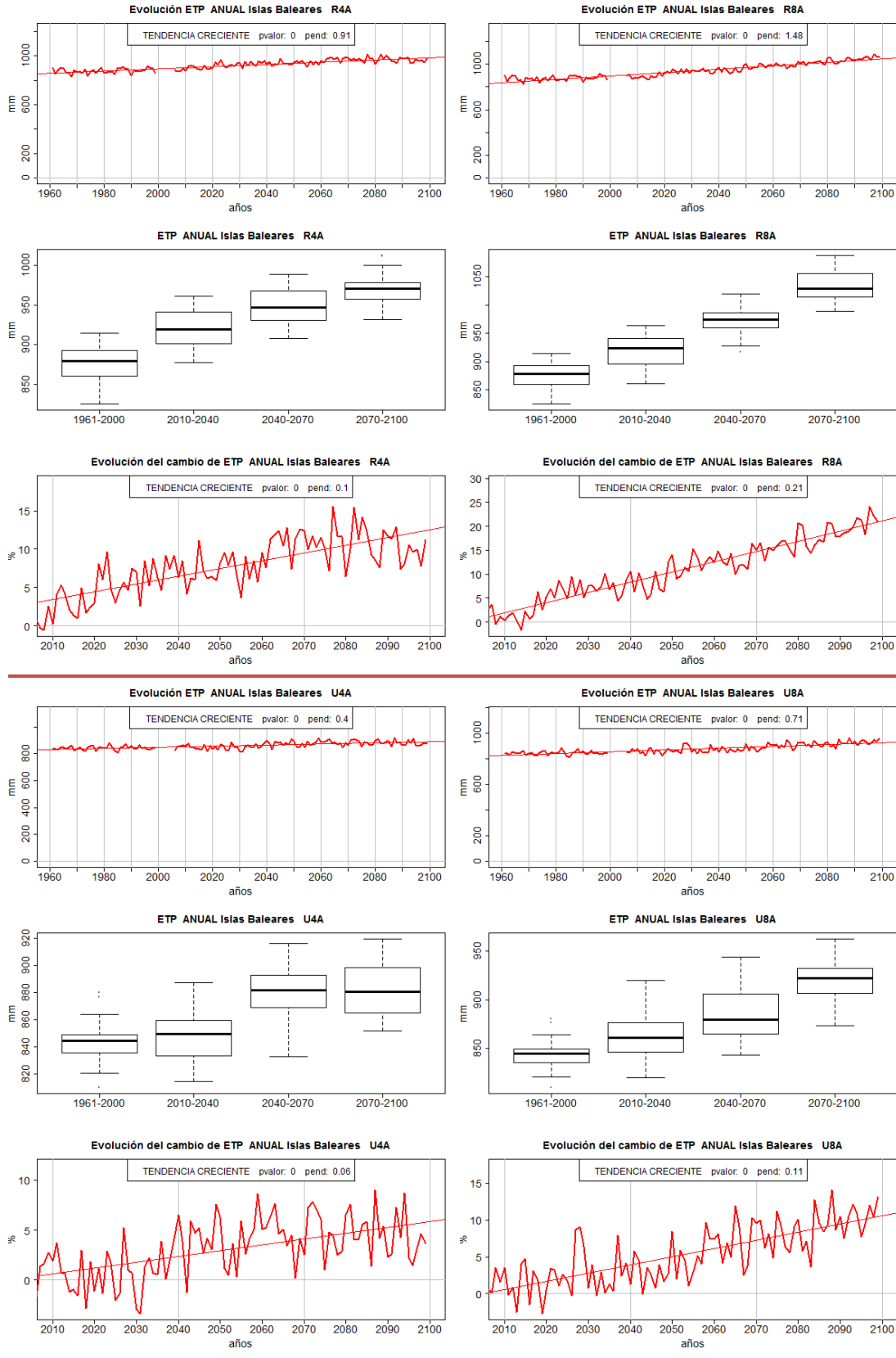


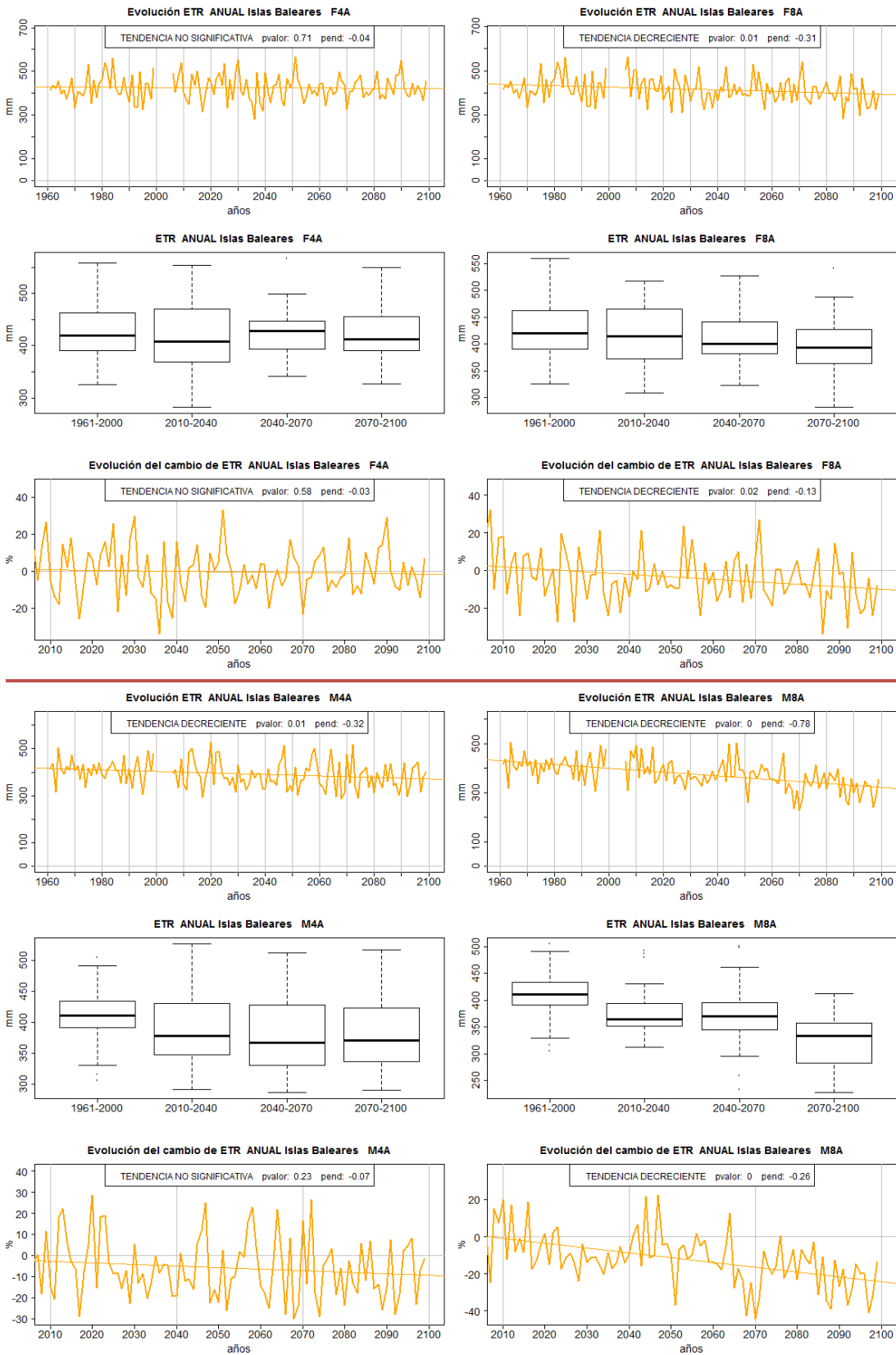


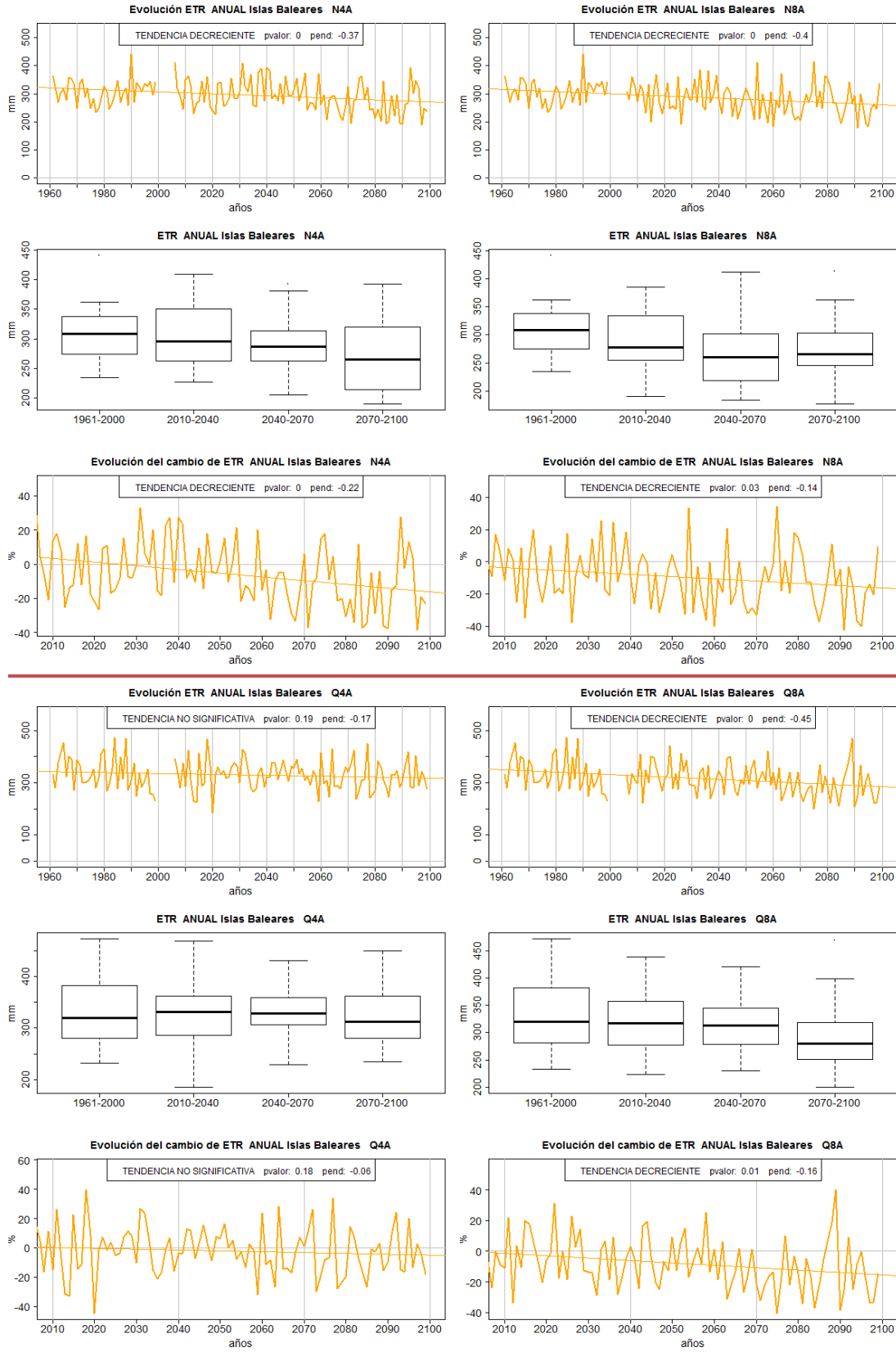


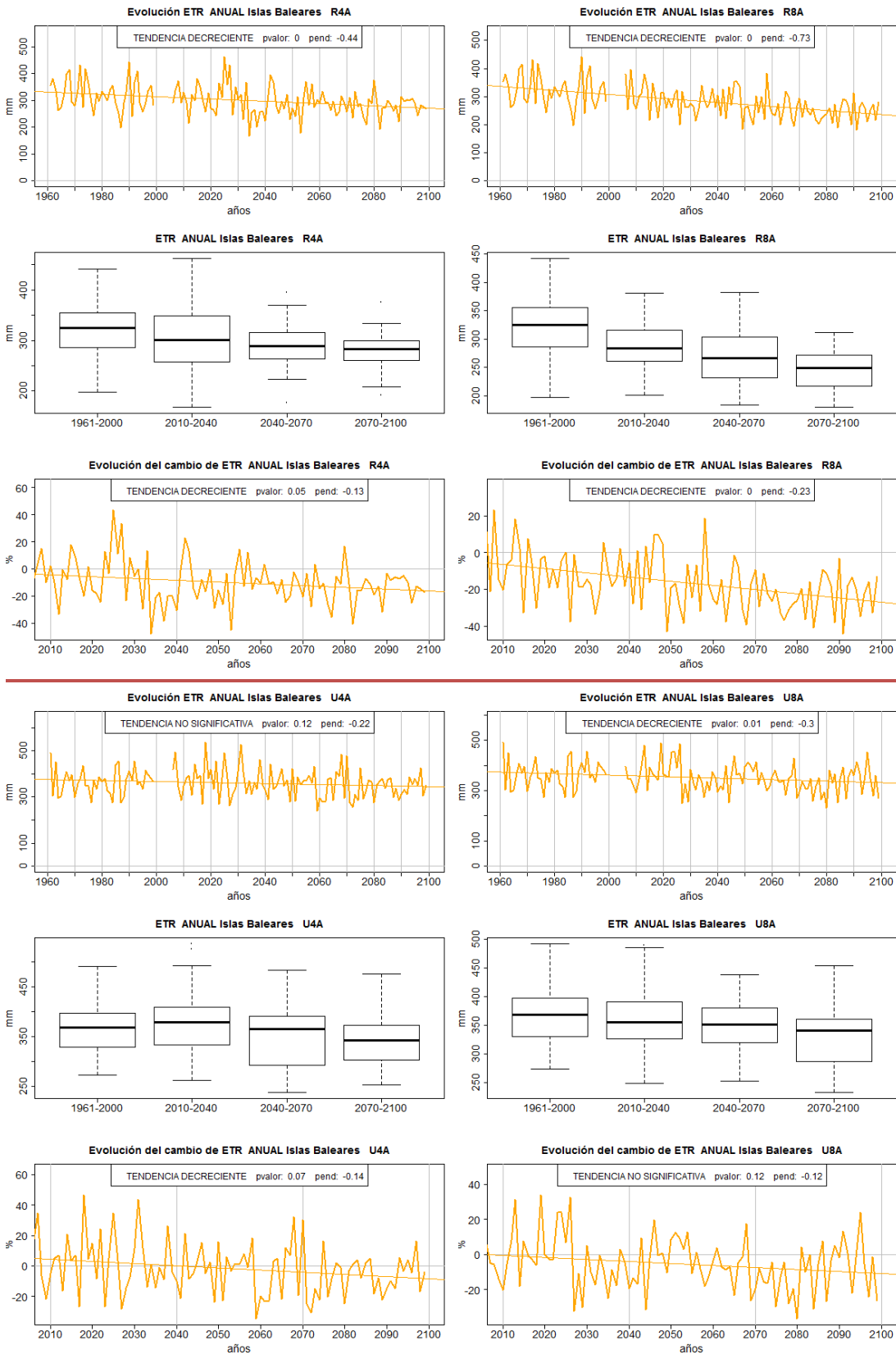


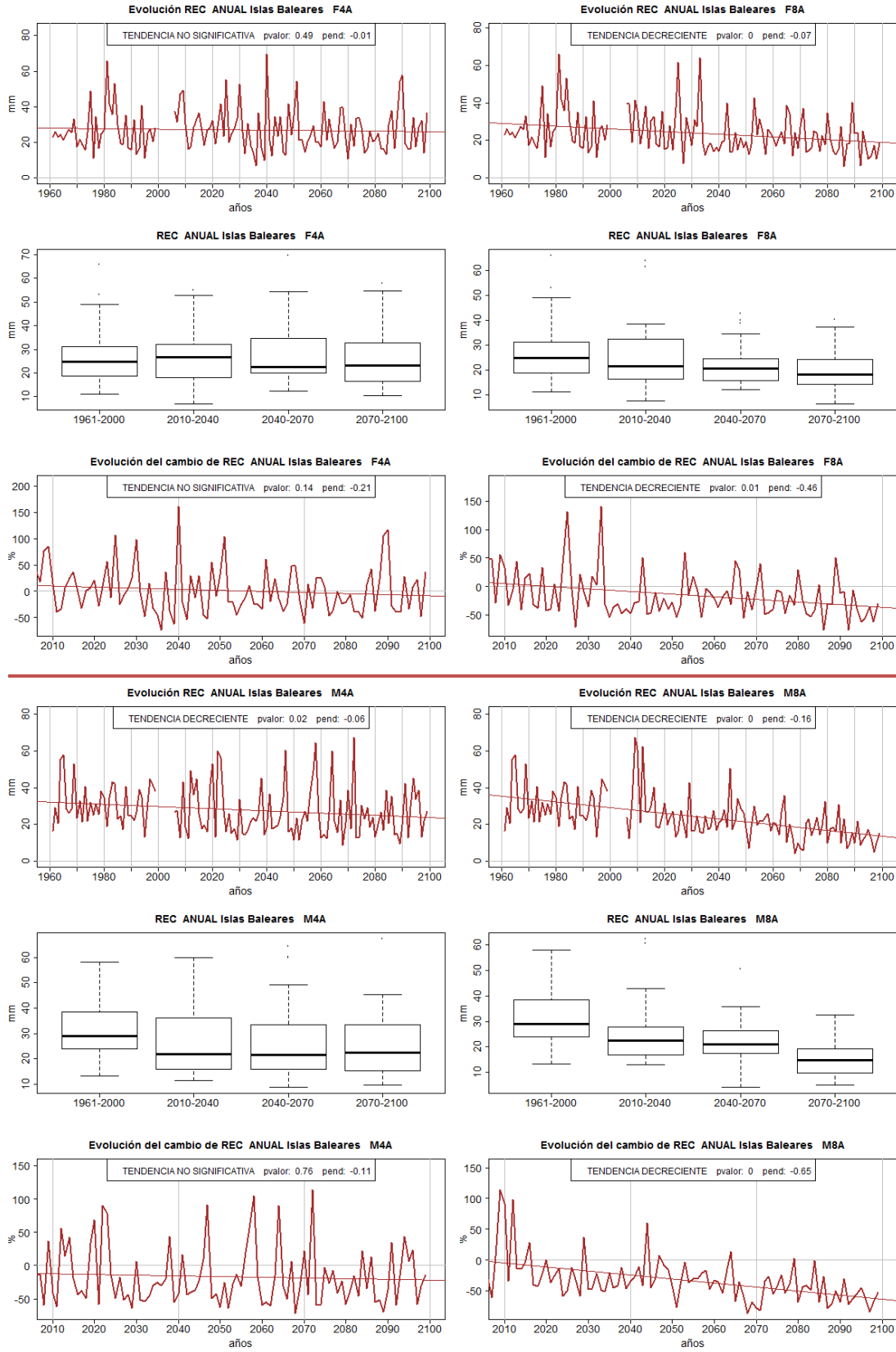


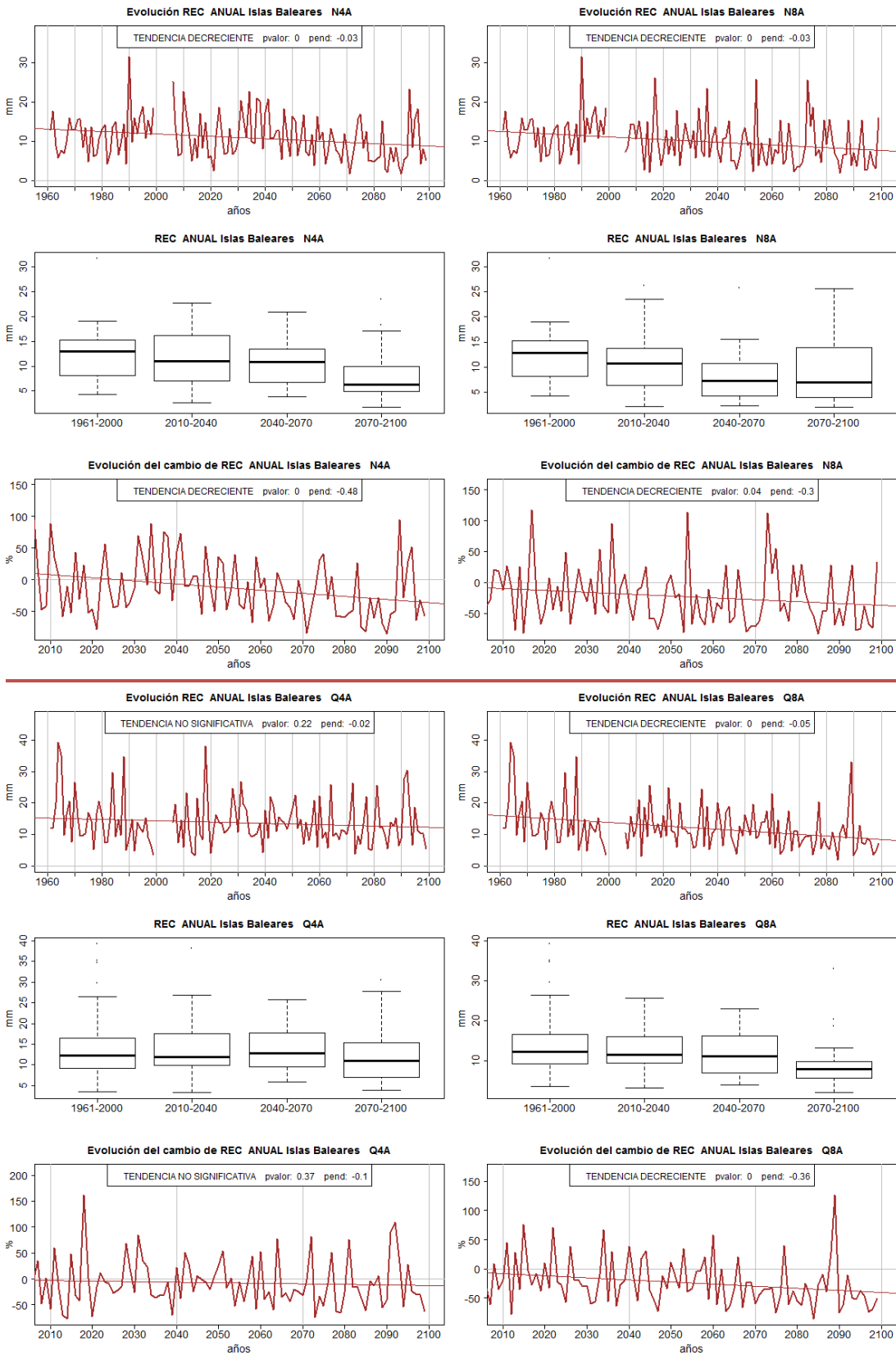


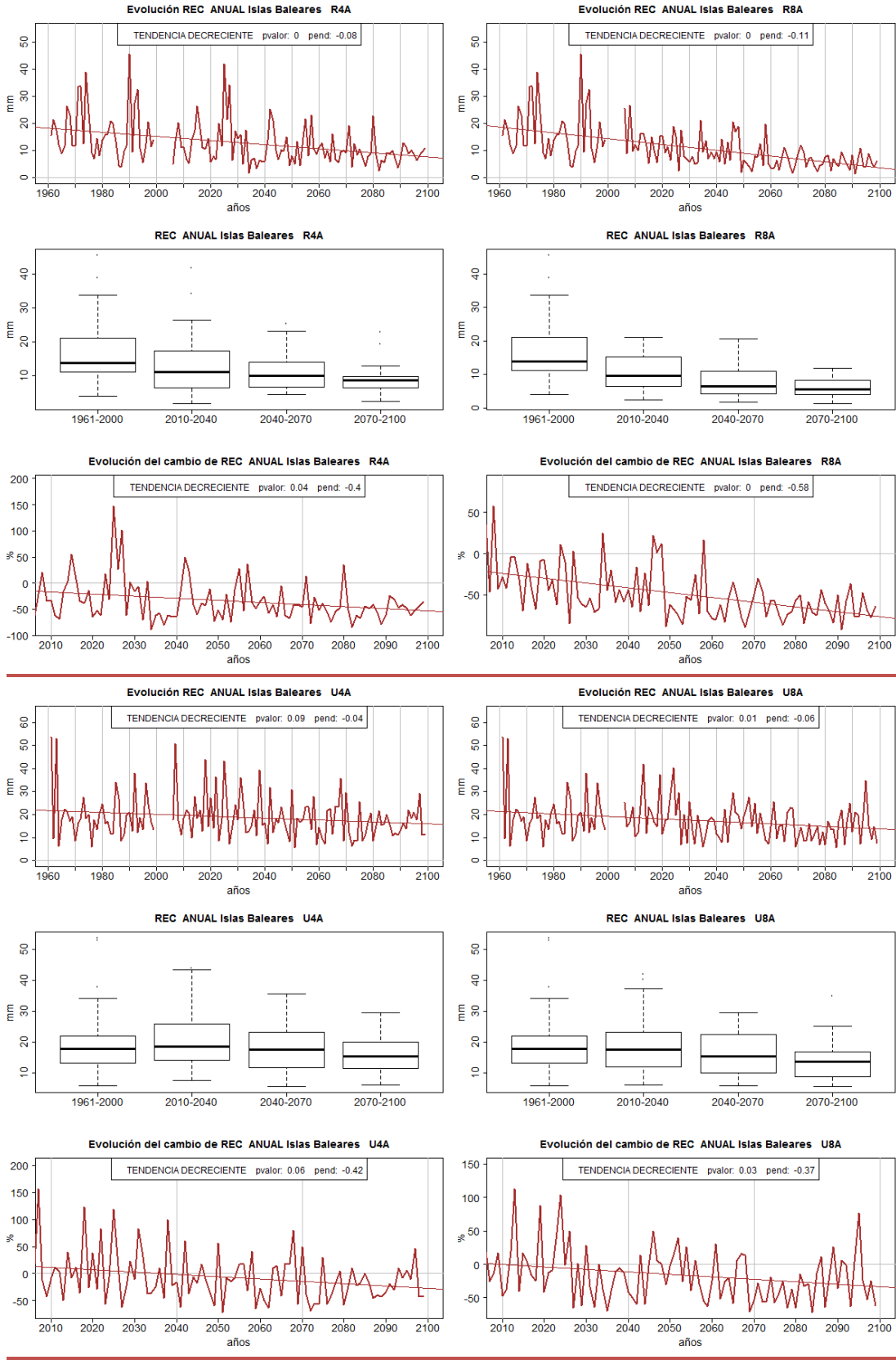


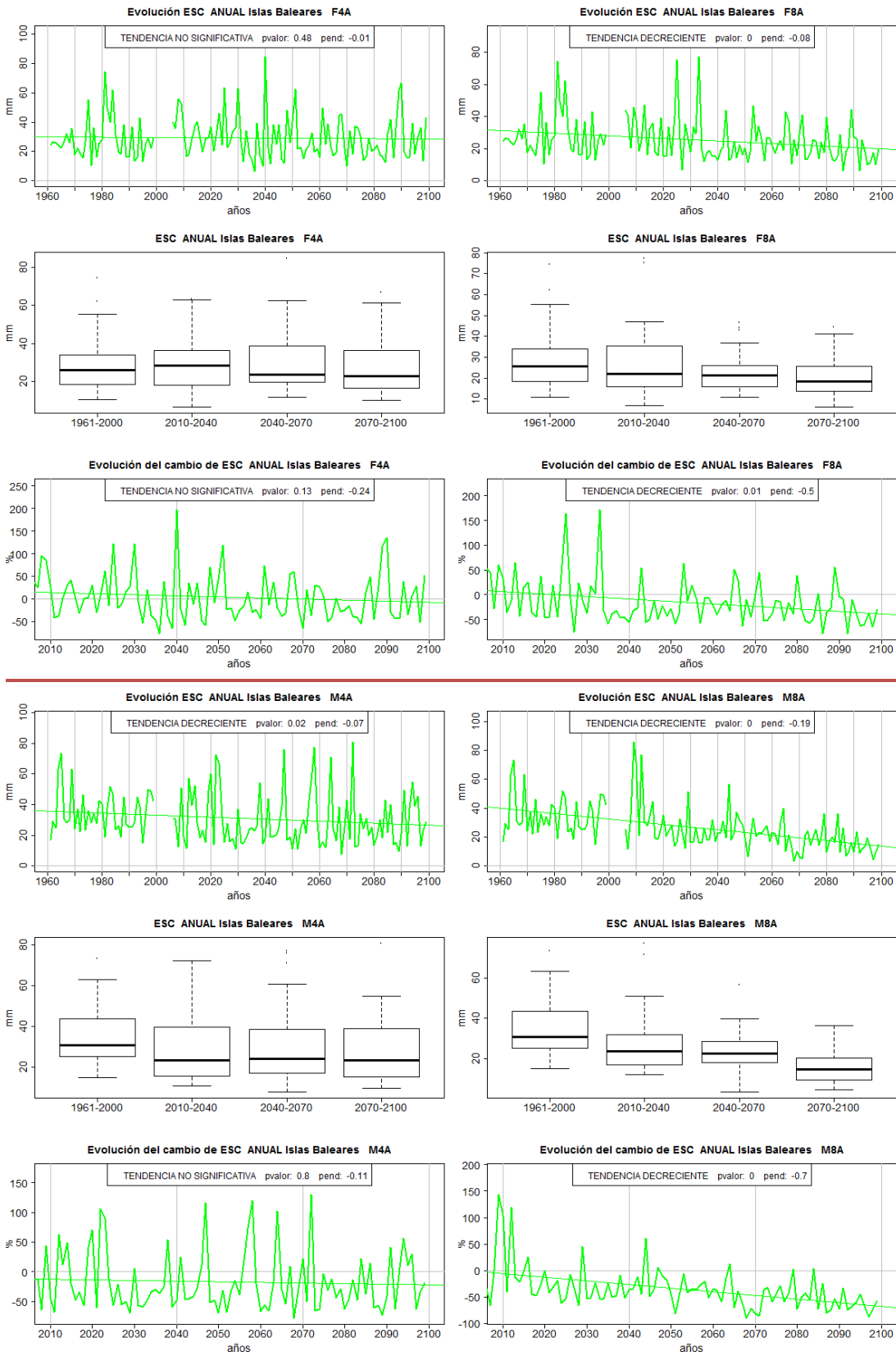


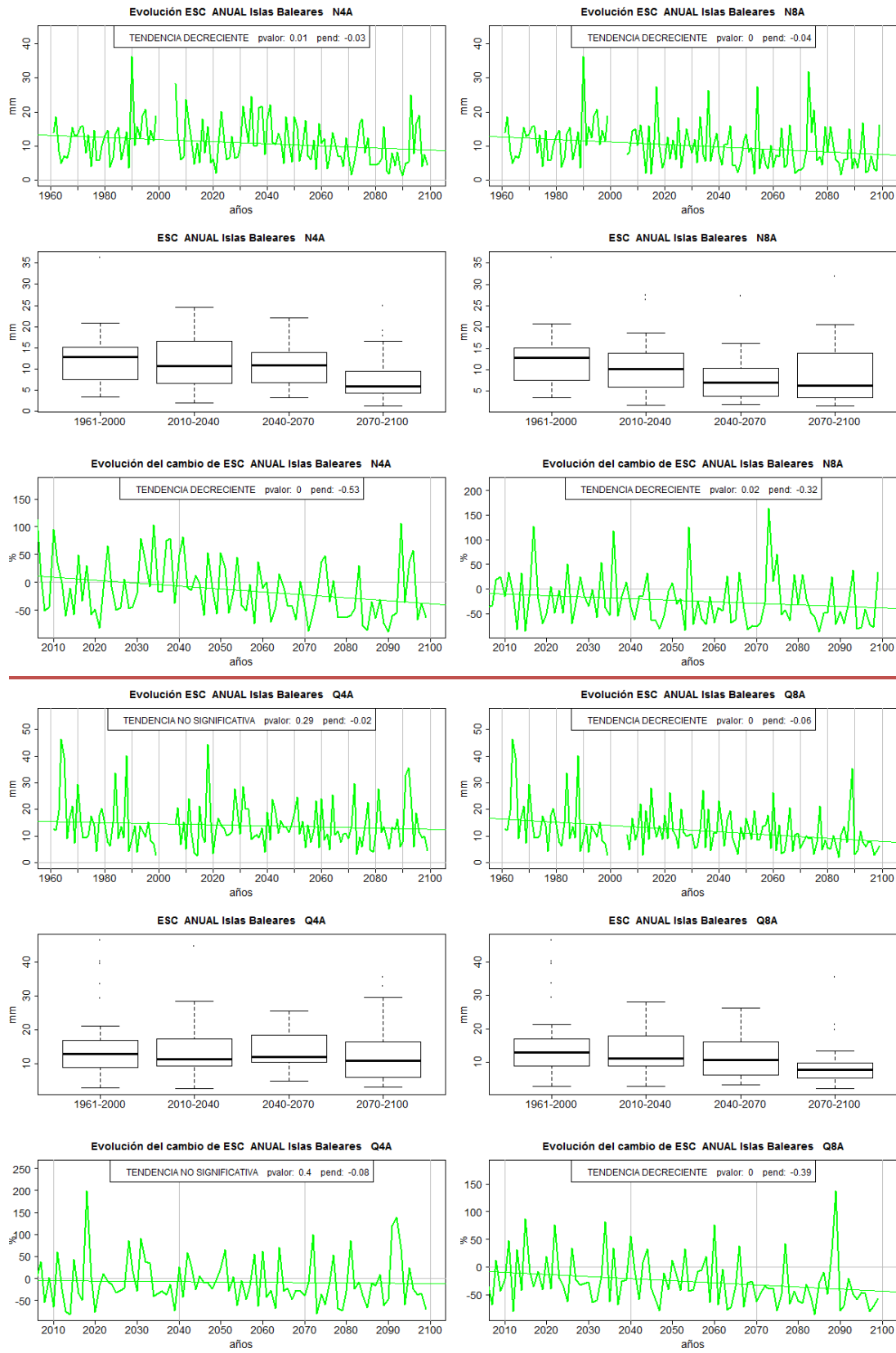


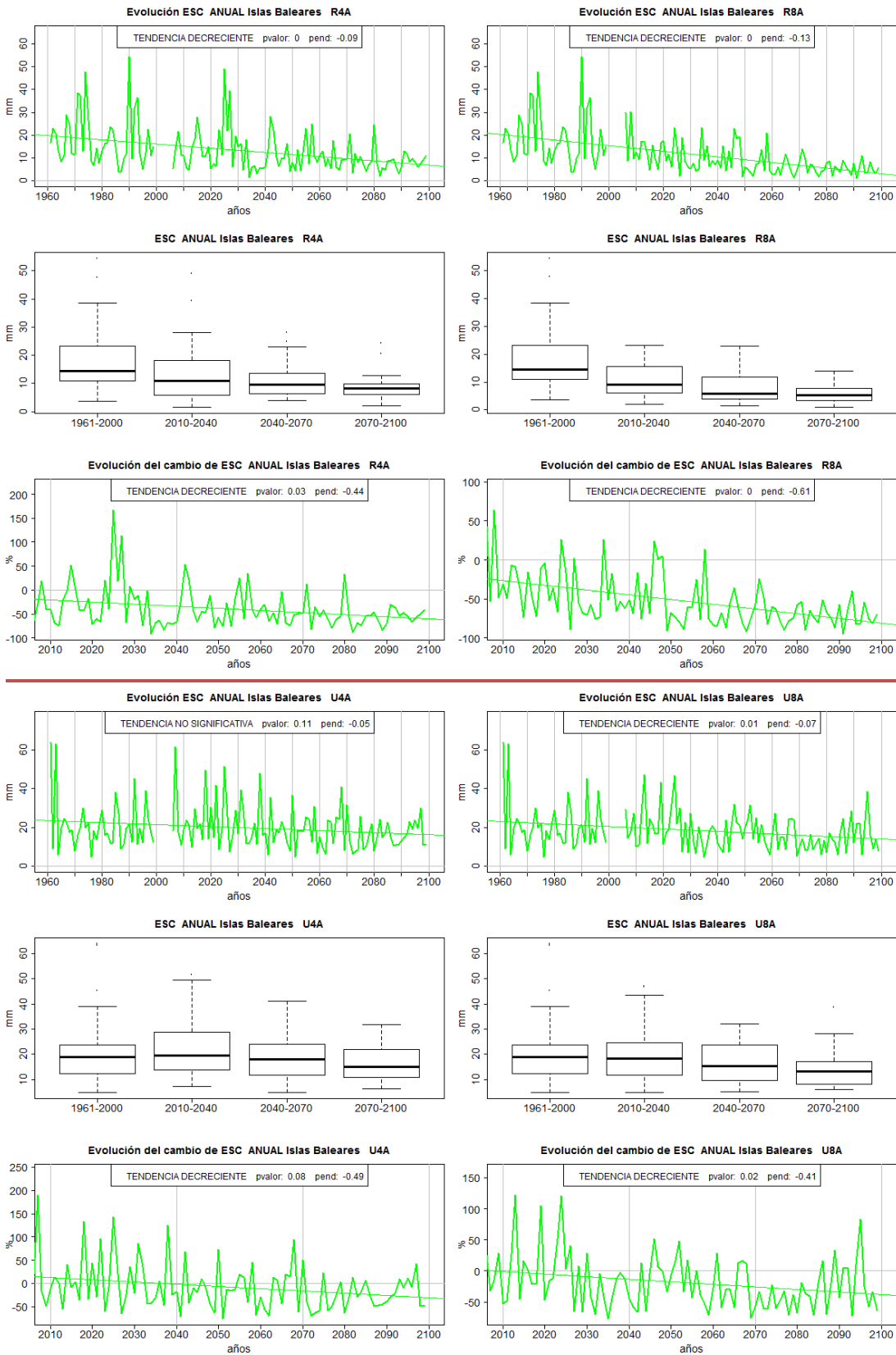






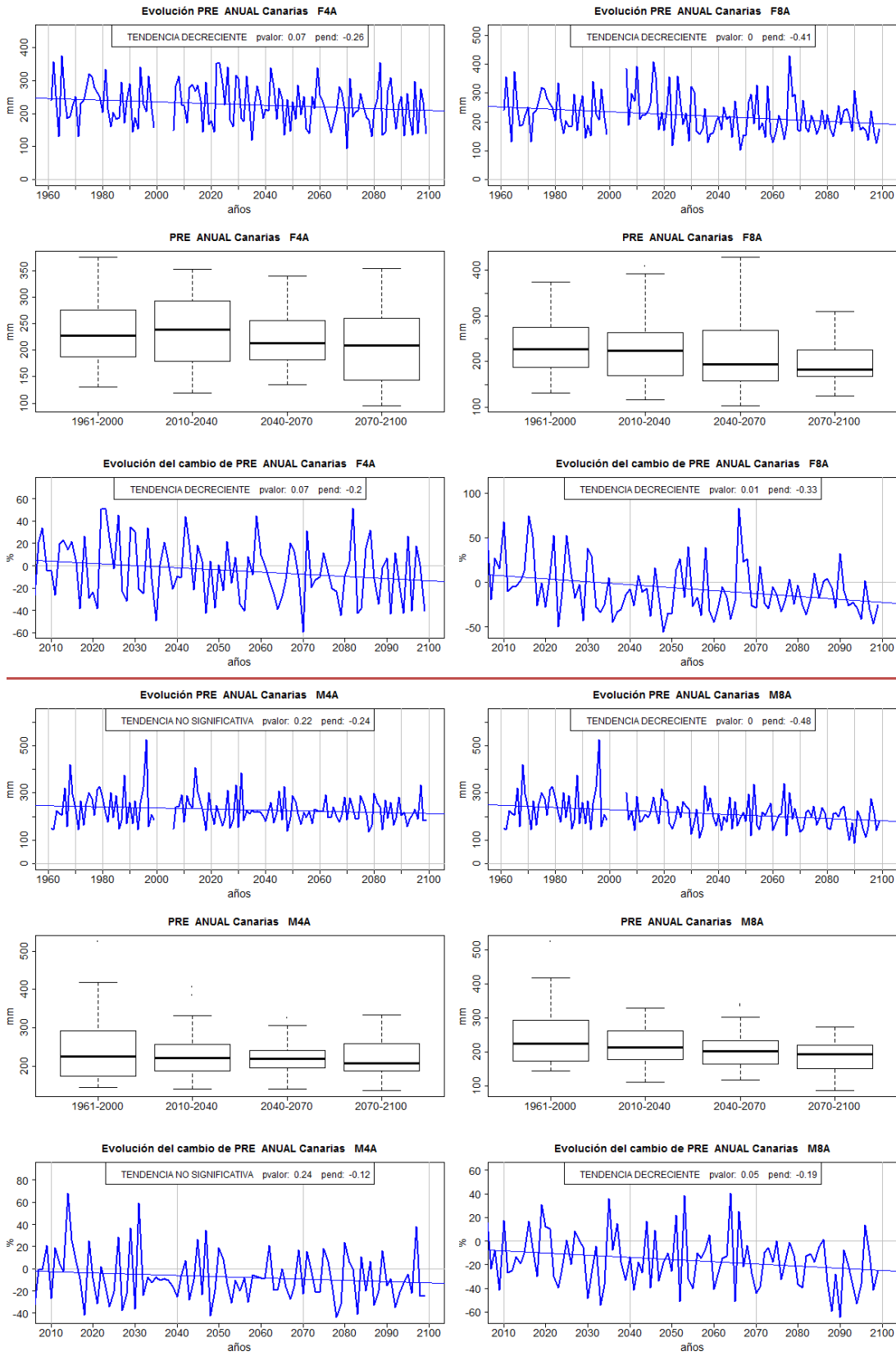


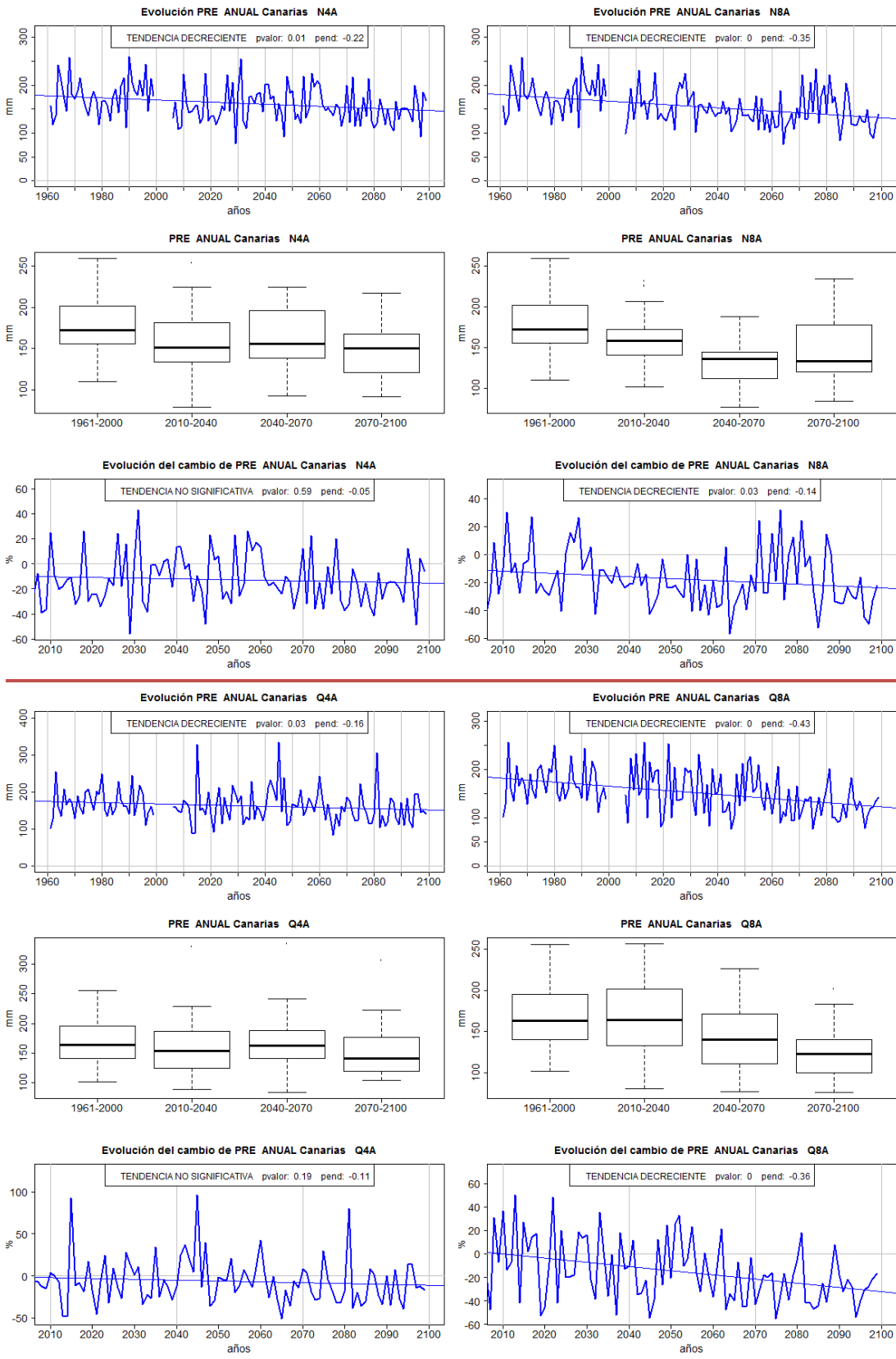


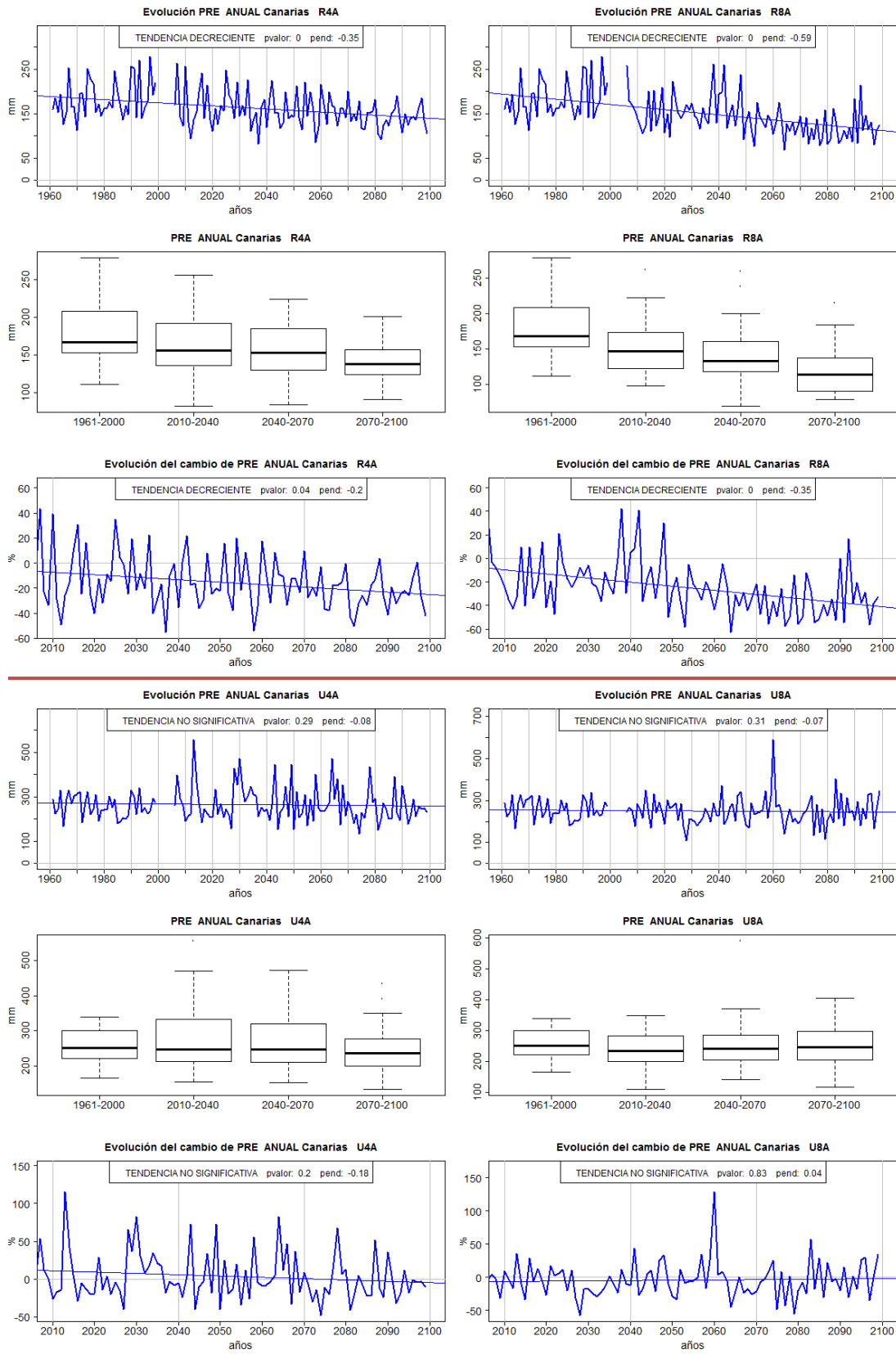


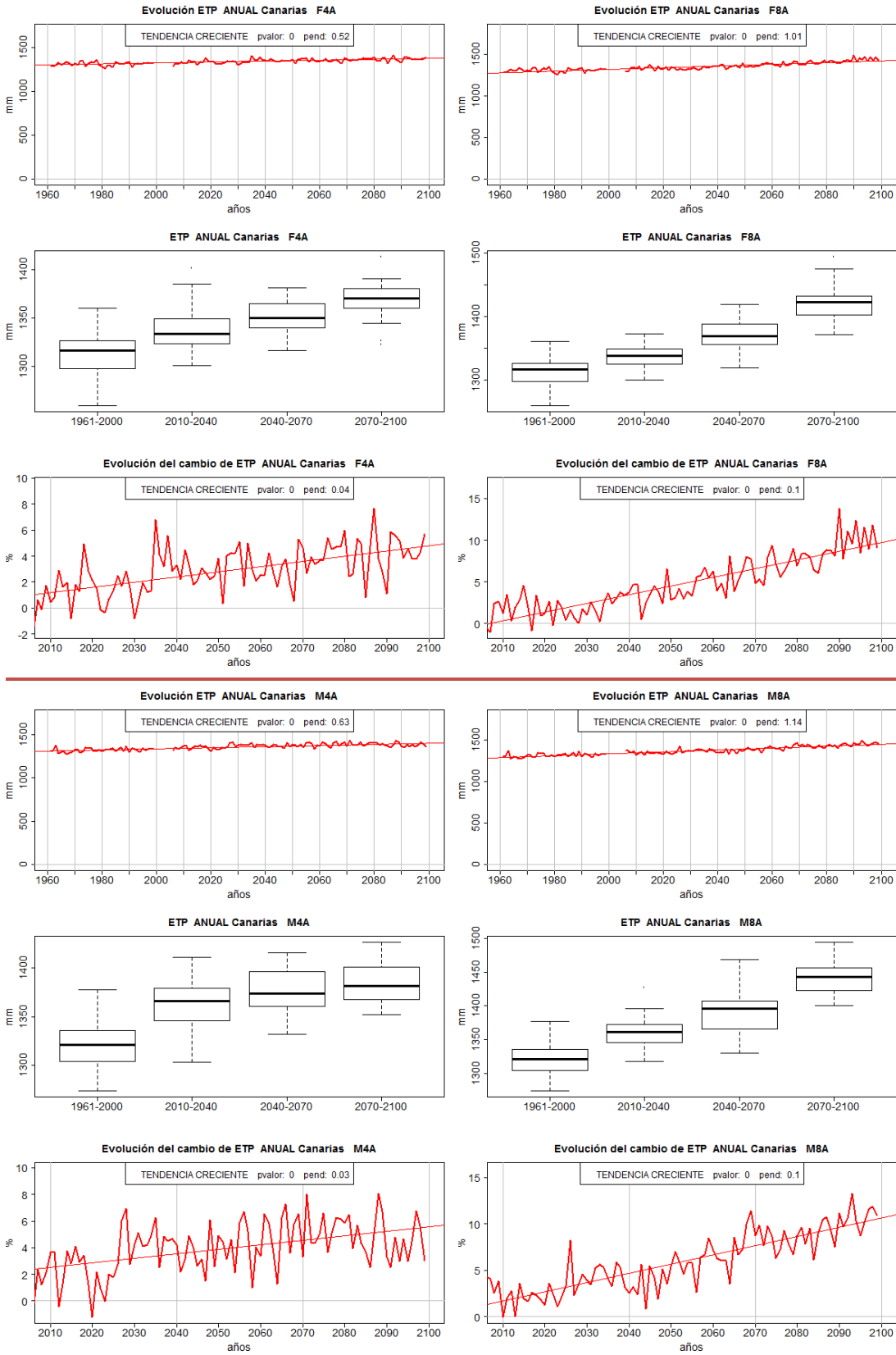


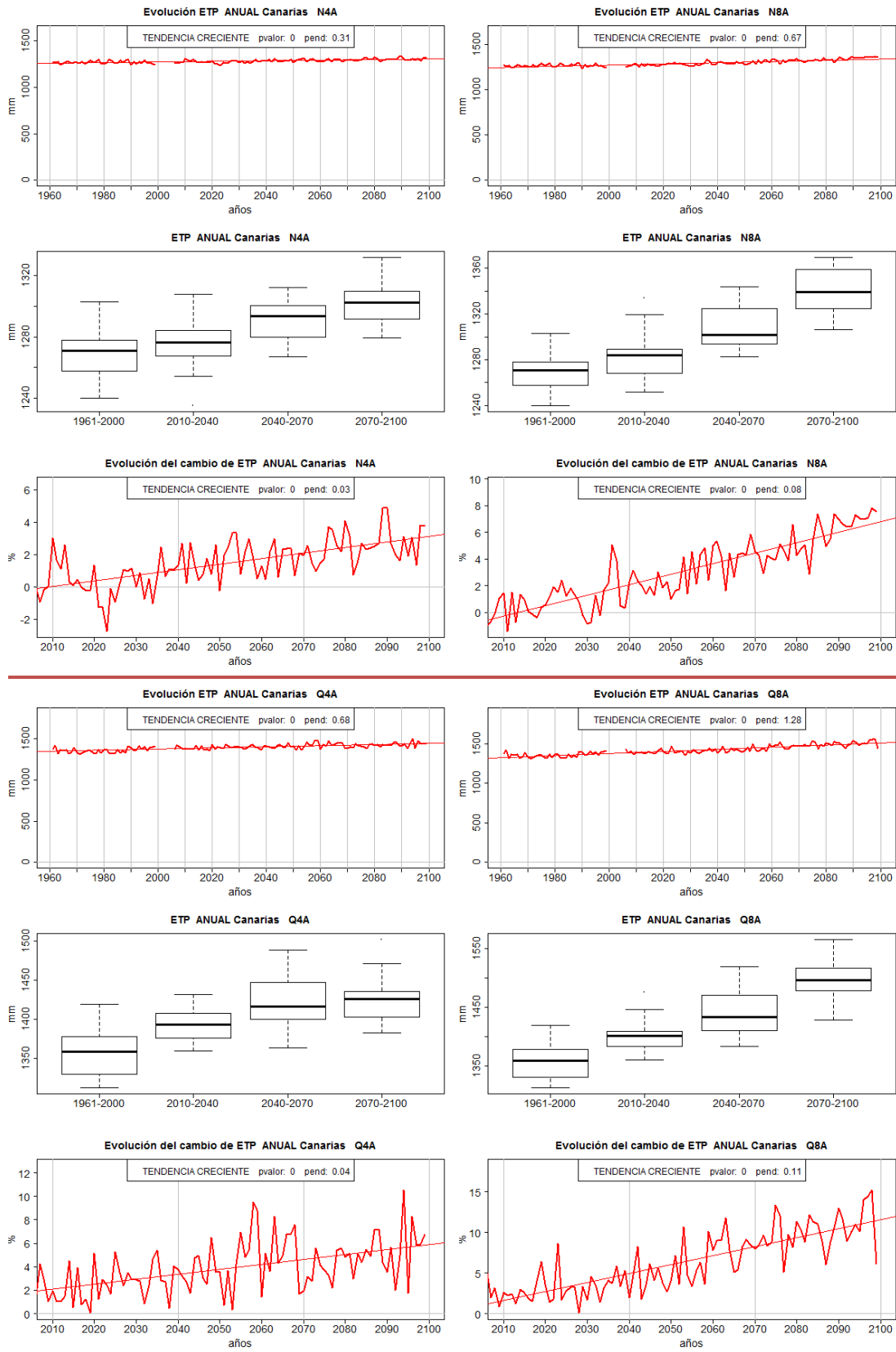
19 CANARIAS

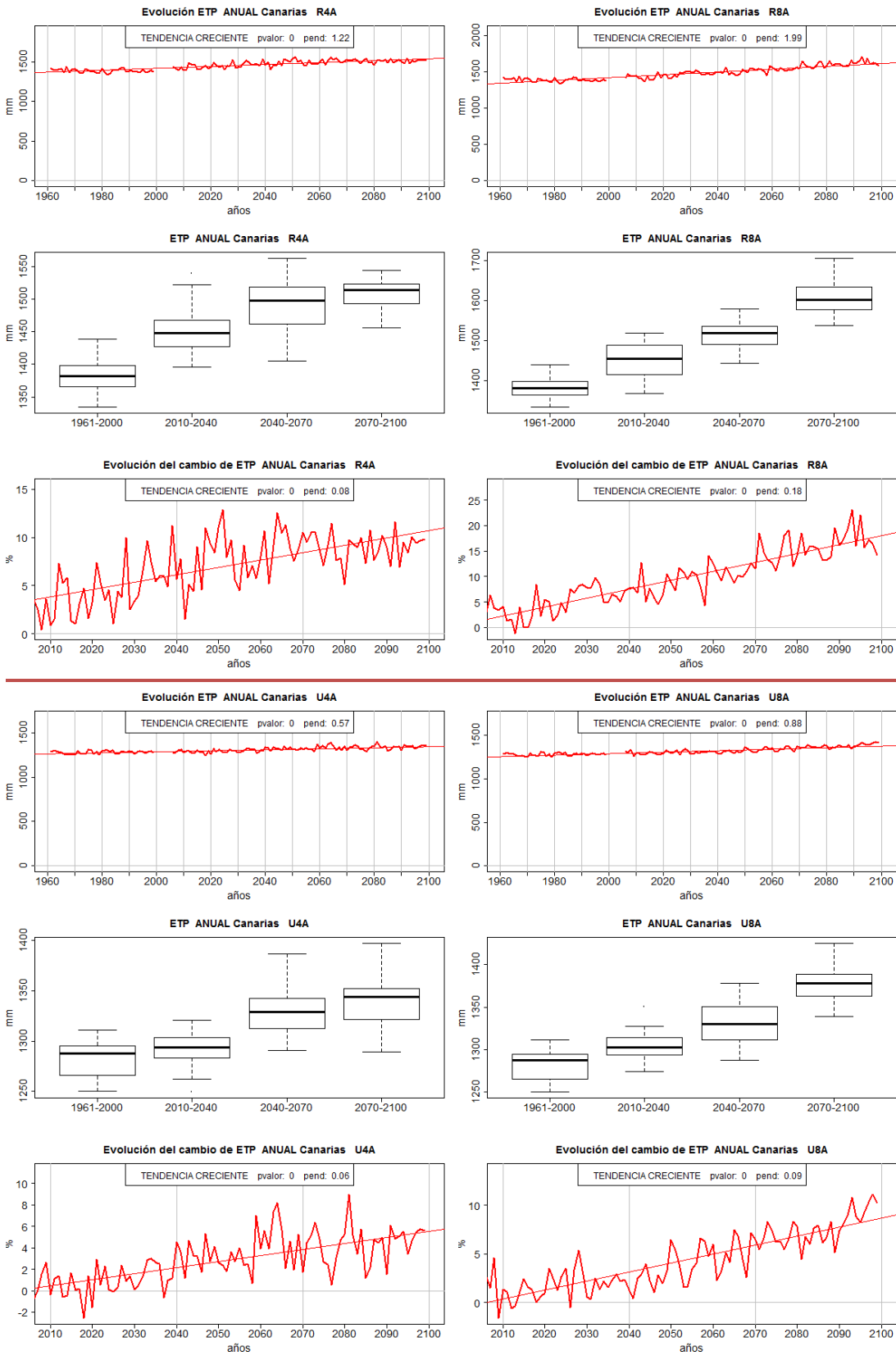


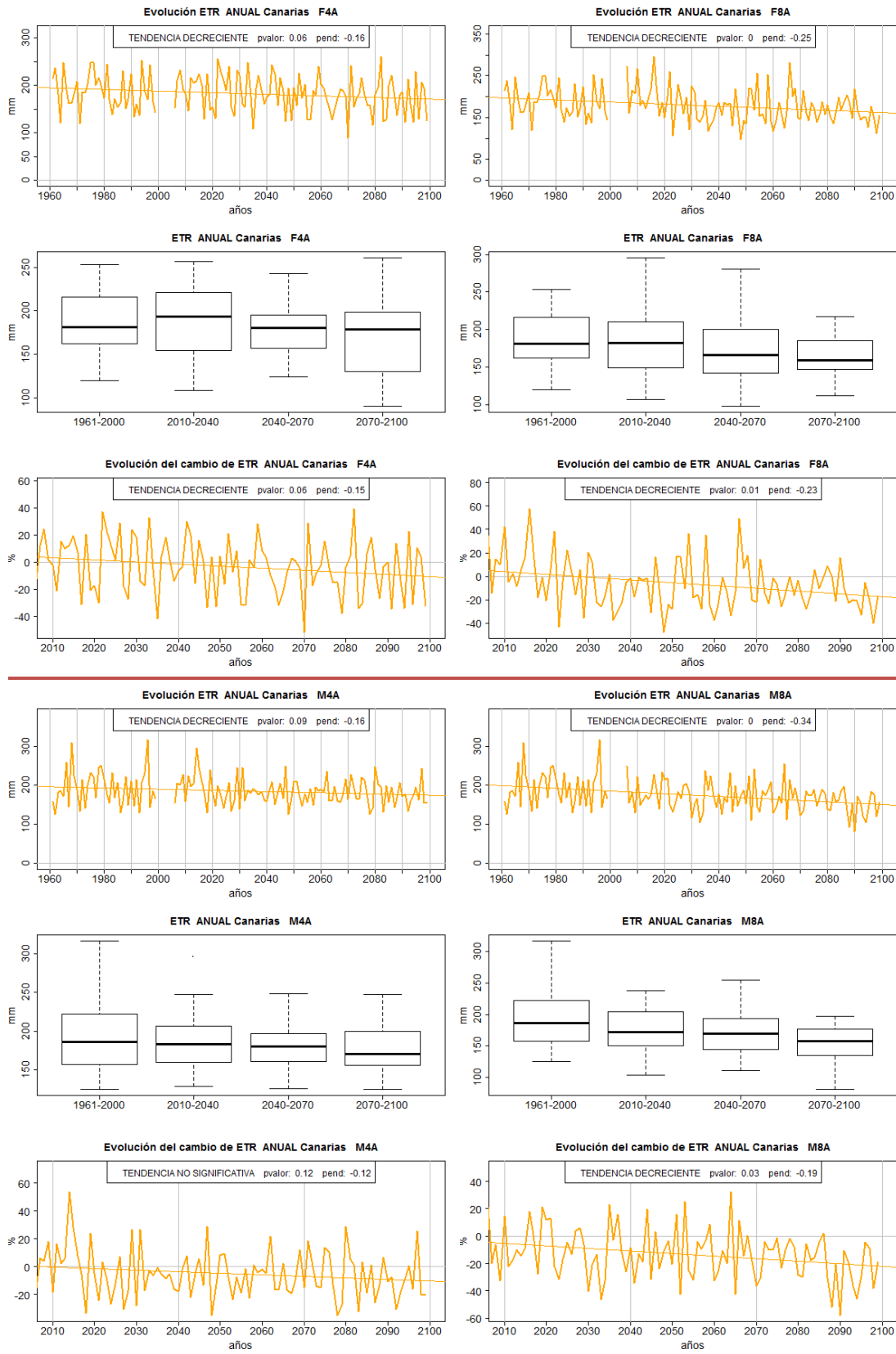


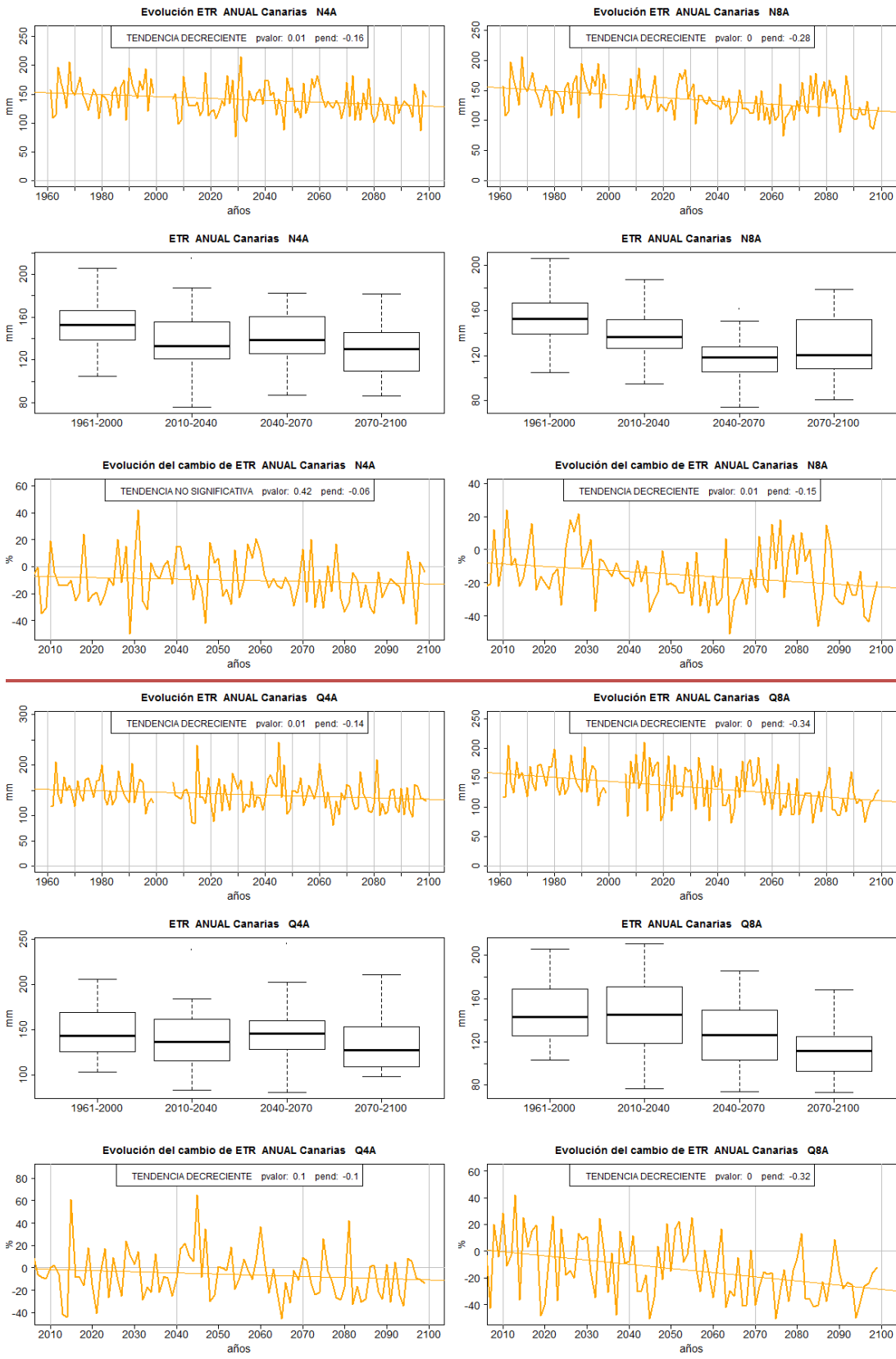


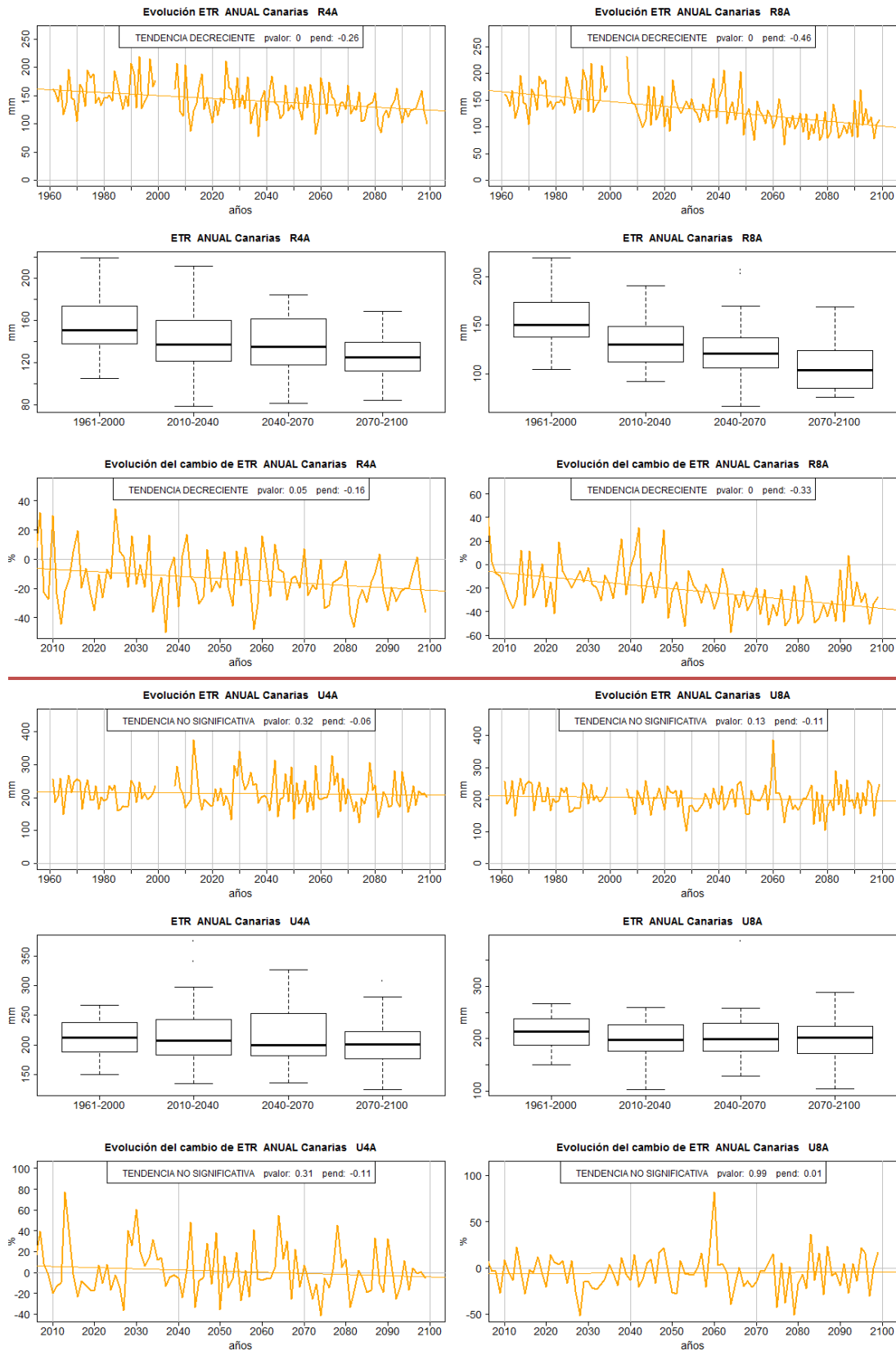






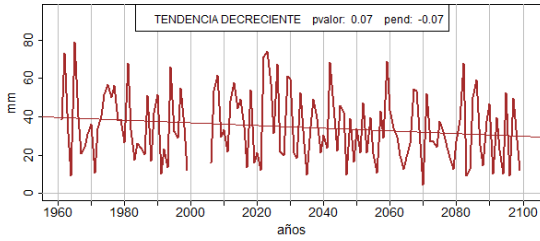




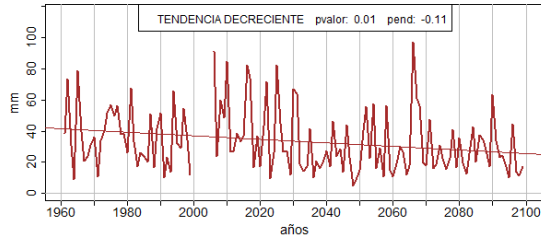




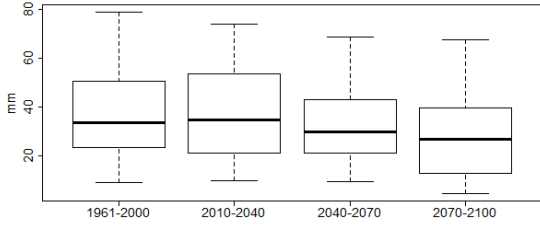
Evolución REC ANUAL Canarias F4A



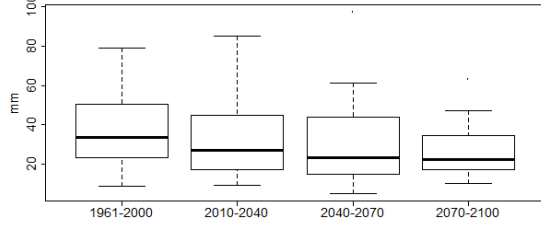
Evolución REC ANUAL Canarias F8A



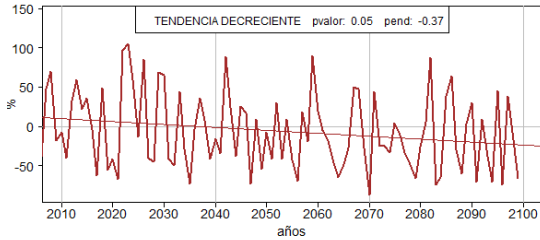
REC ANUAL Canarias F4A



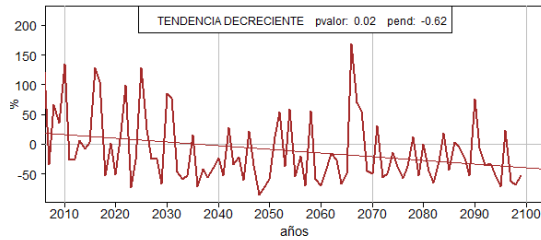
REC ANUAL Canarias F8A



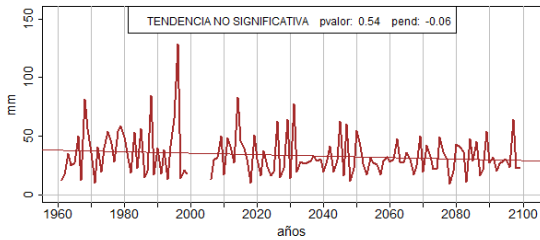
Evolución del cambio de REC ANUAL Canarias F4A



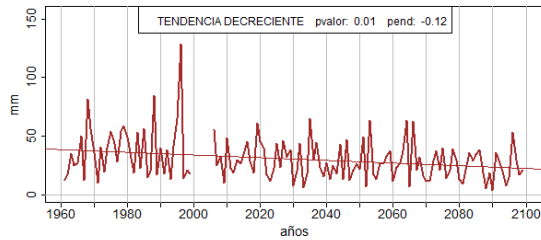
Evolución del cambio de REC ANUAL Canarias F8A



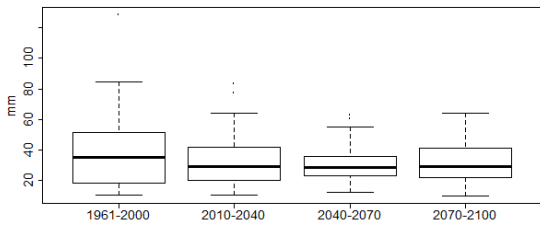
Evolución REC ANUAL Canarias M4A



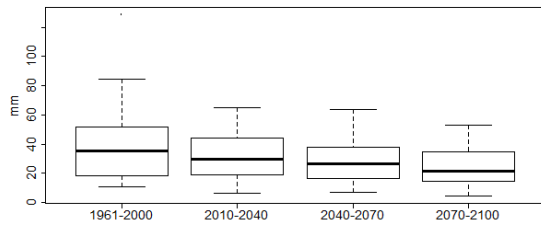
Evolución REC ANUAL Canarias M8A



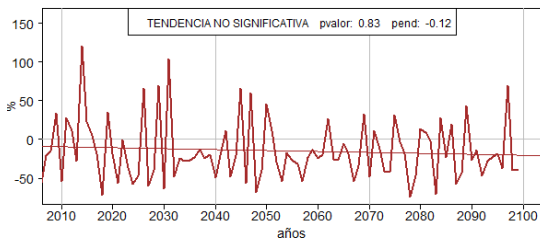
REC ANUAL Canarias M4A



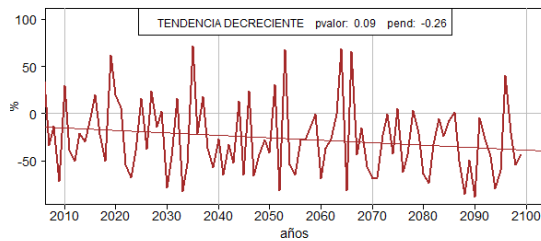
REC ANUAL Canarias M8A

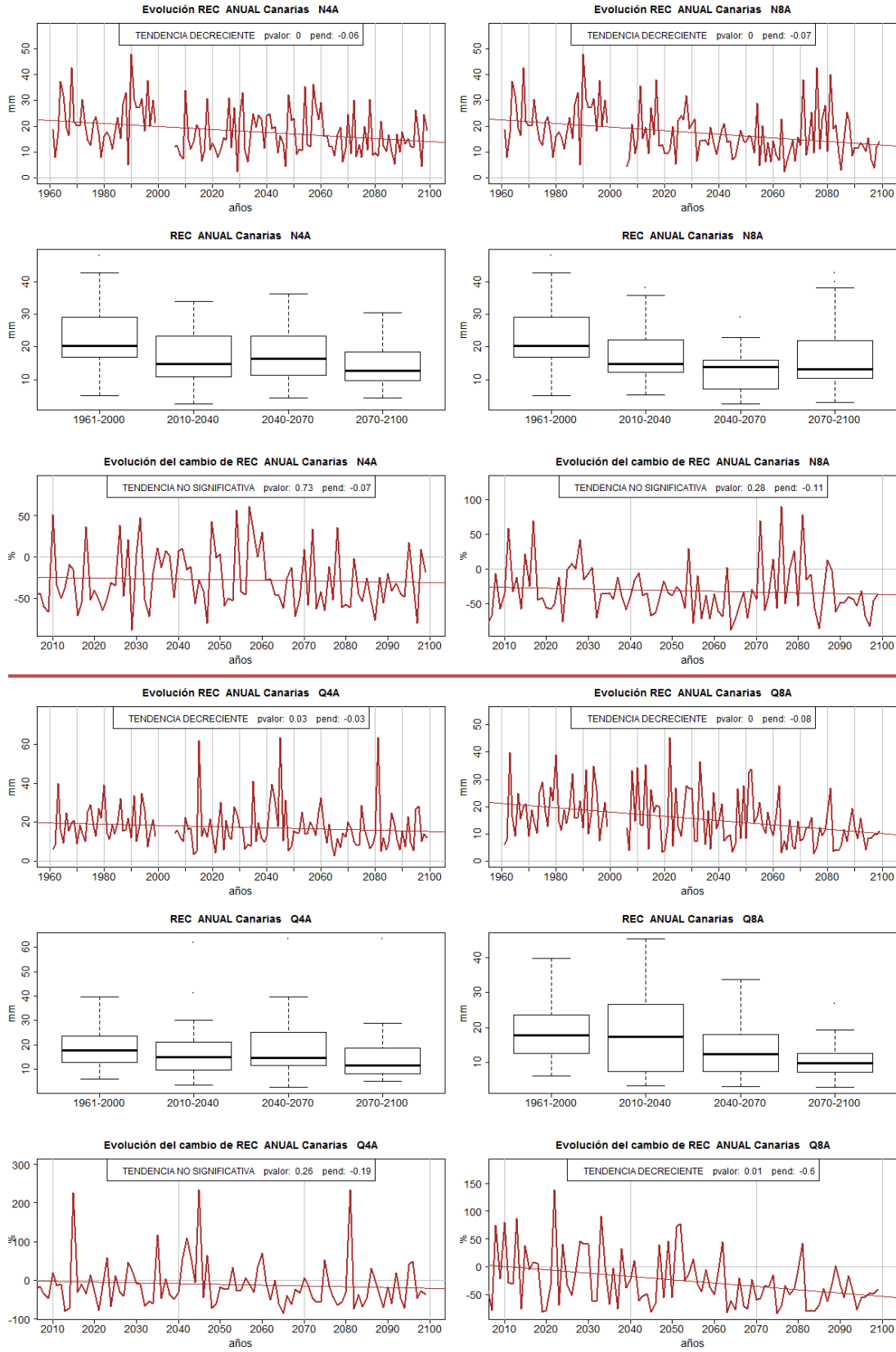


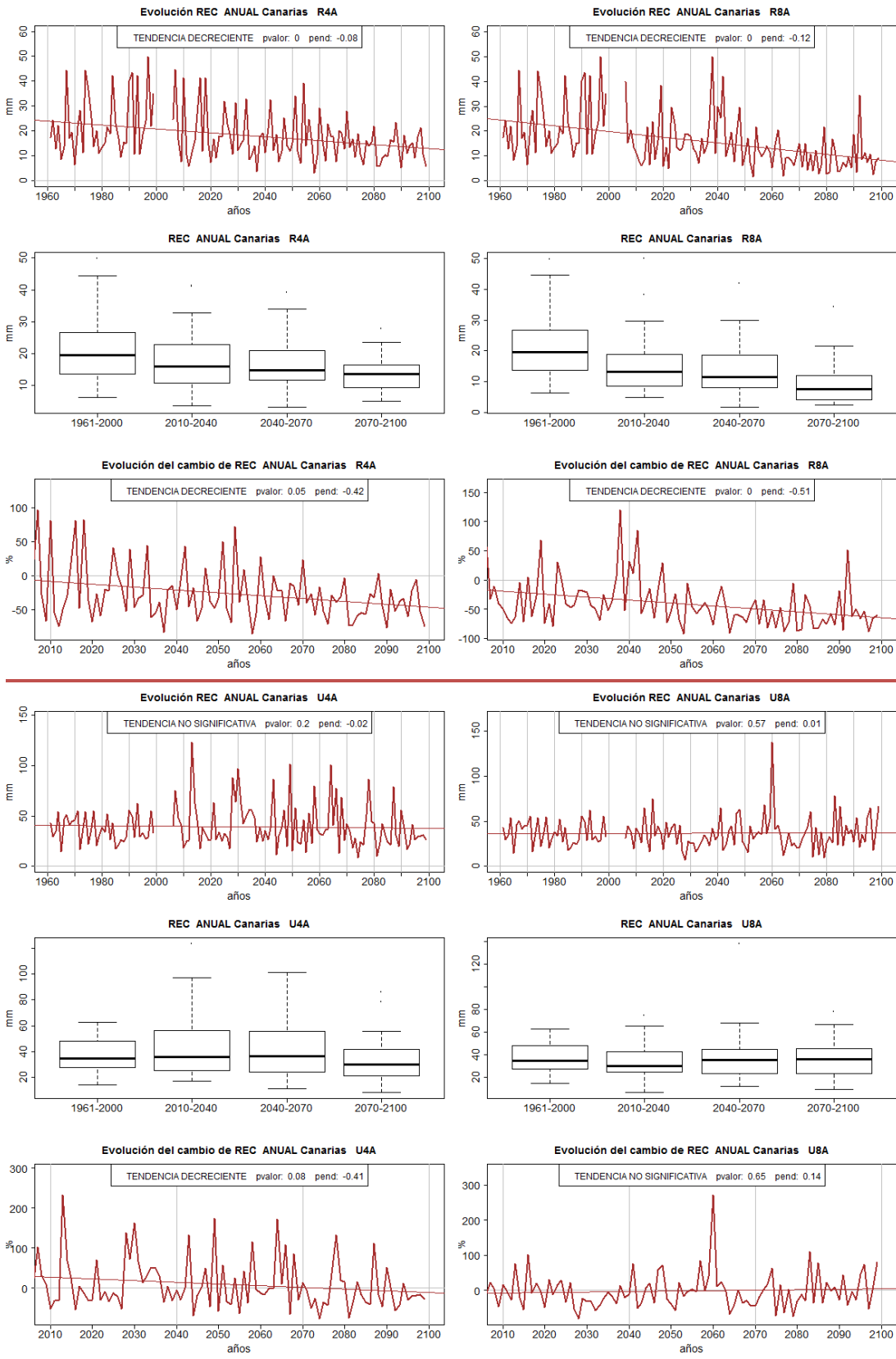
Evolución del cambio de REC ANUAL Canarias M4A

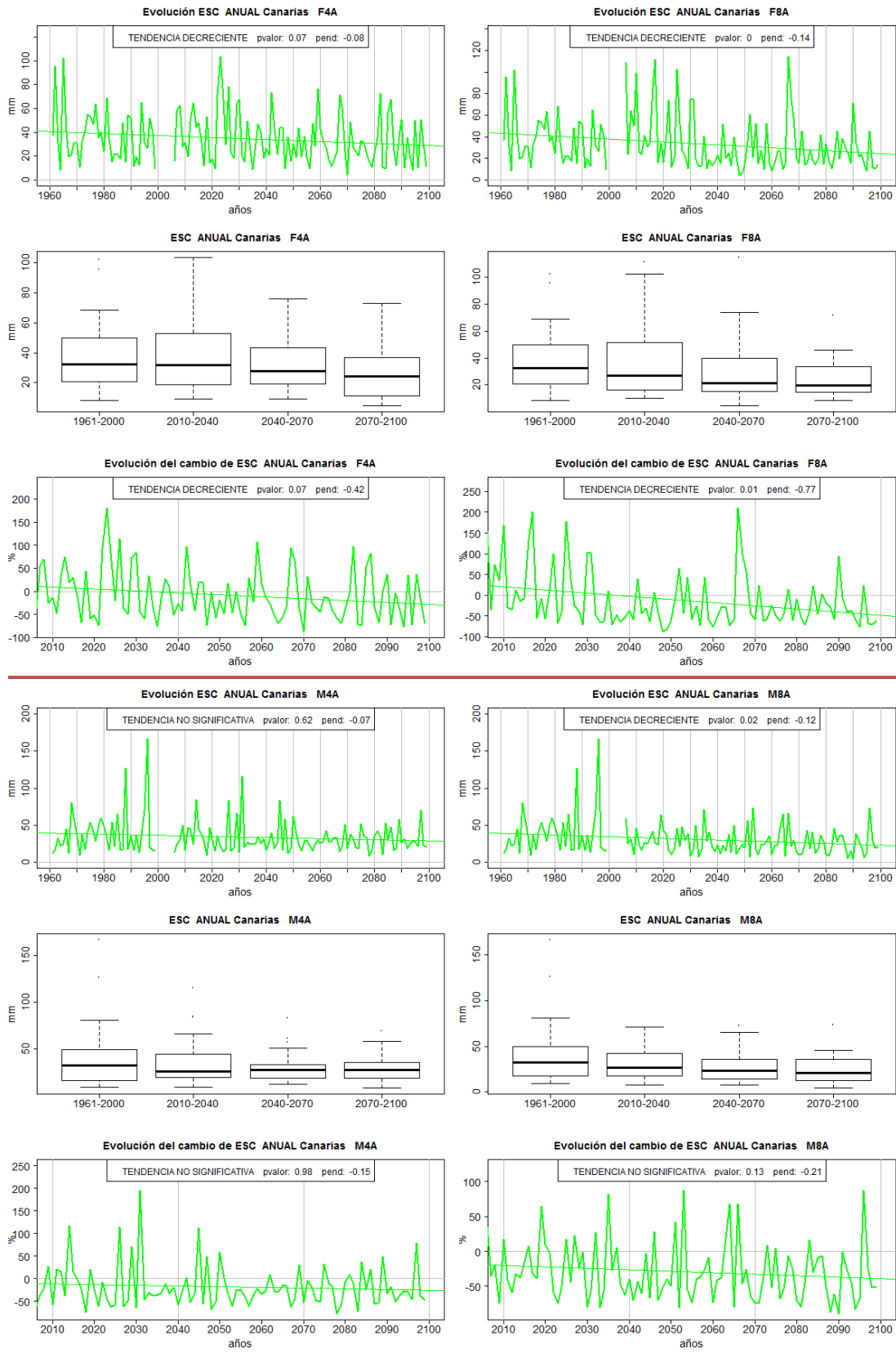


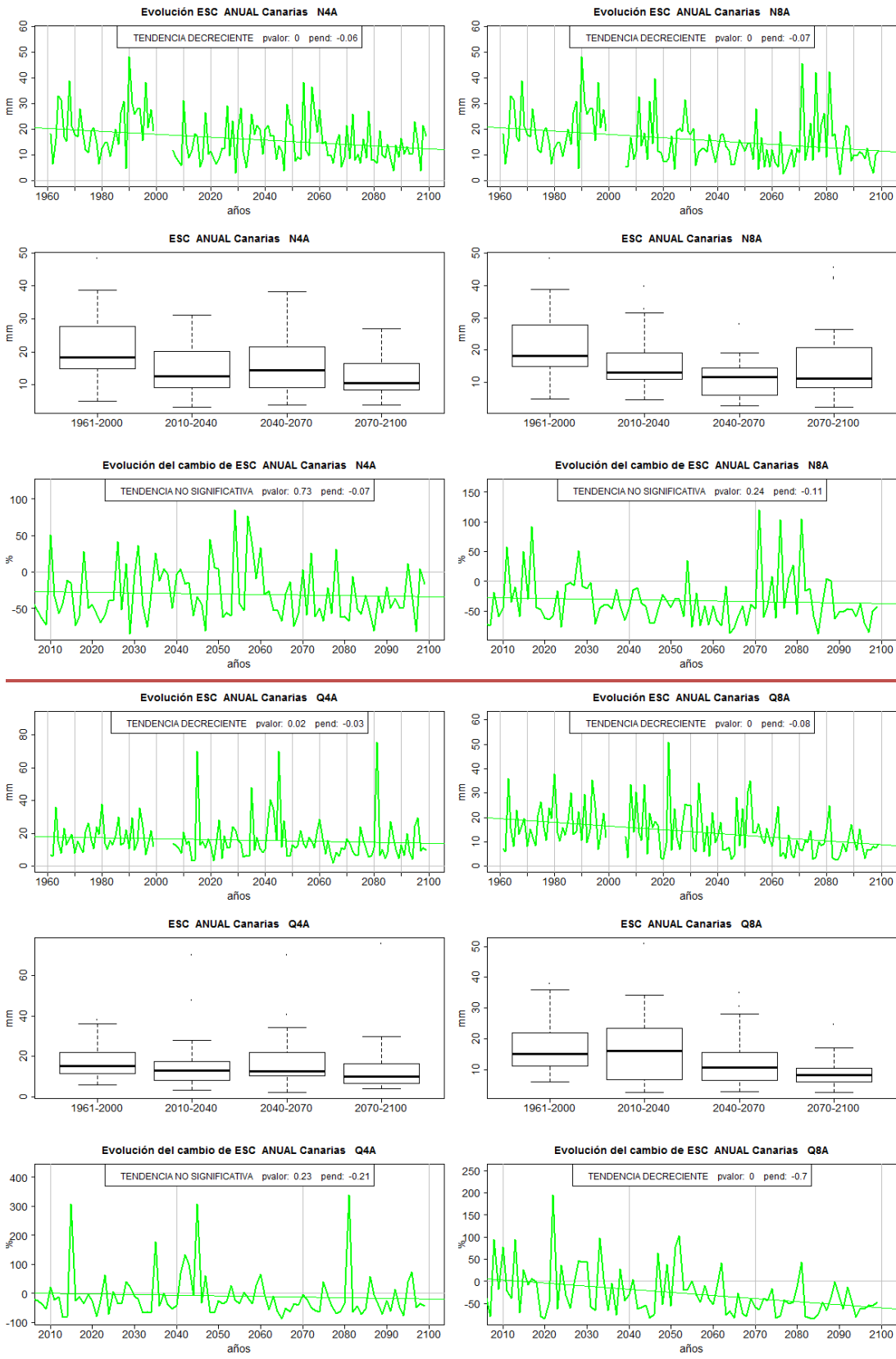
Evolución del cambio de REC ANUAL Canarias M8A

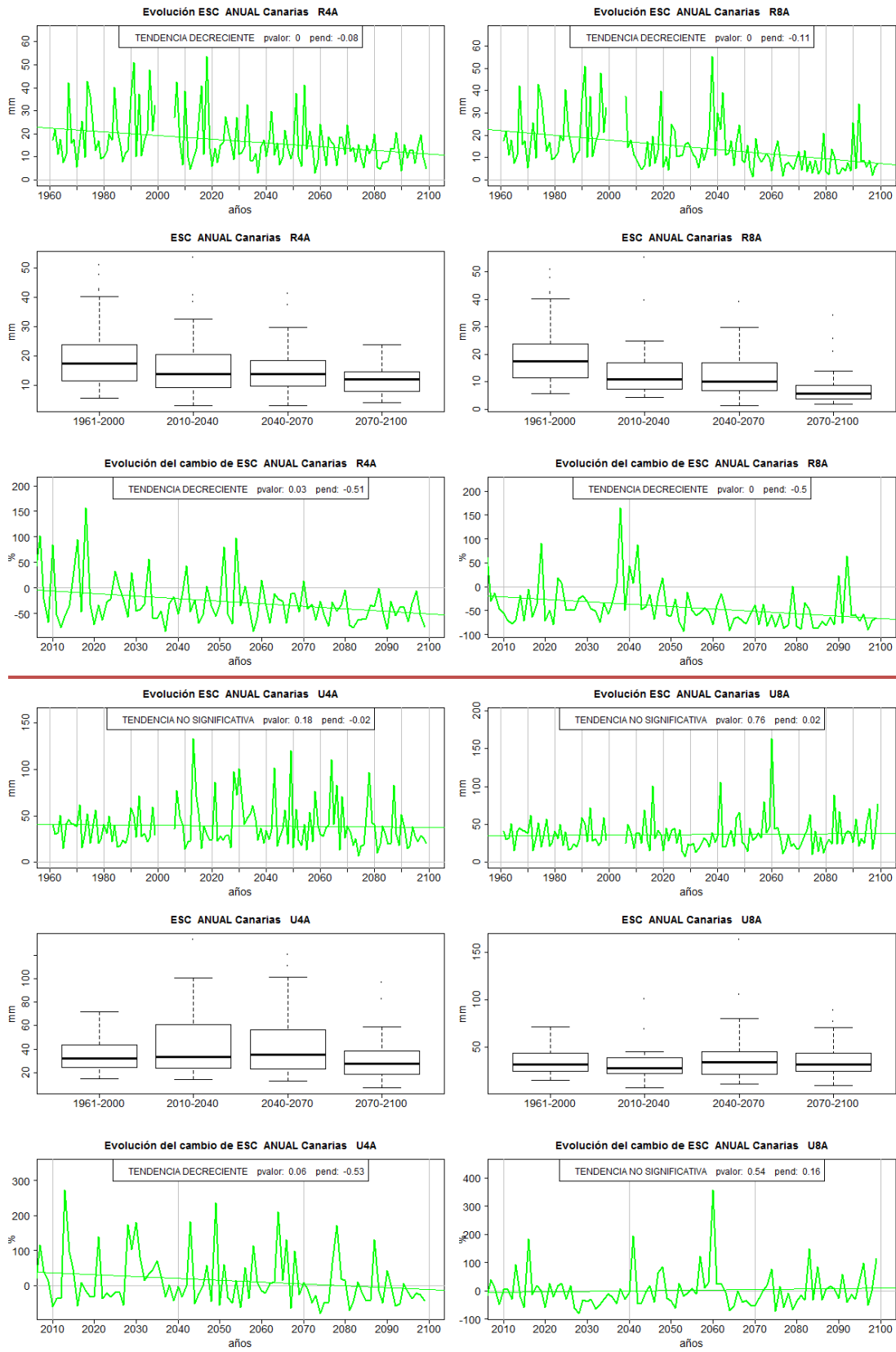






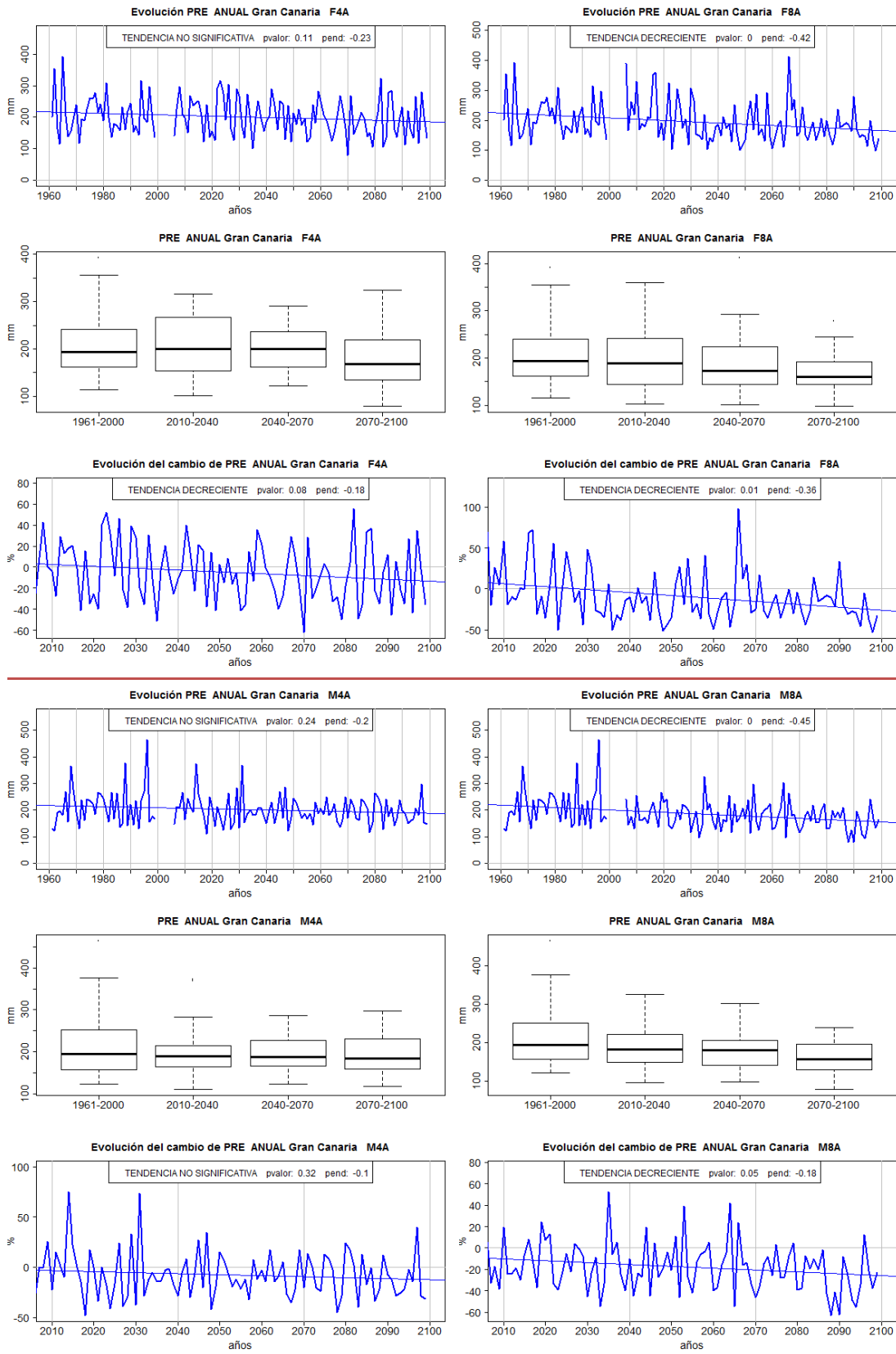


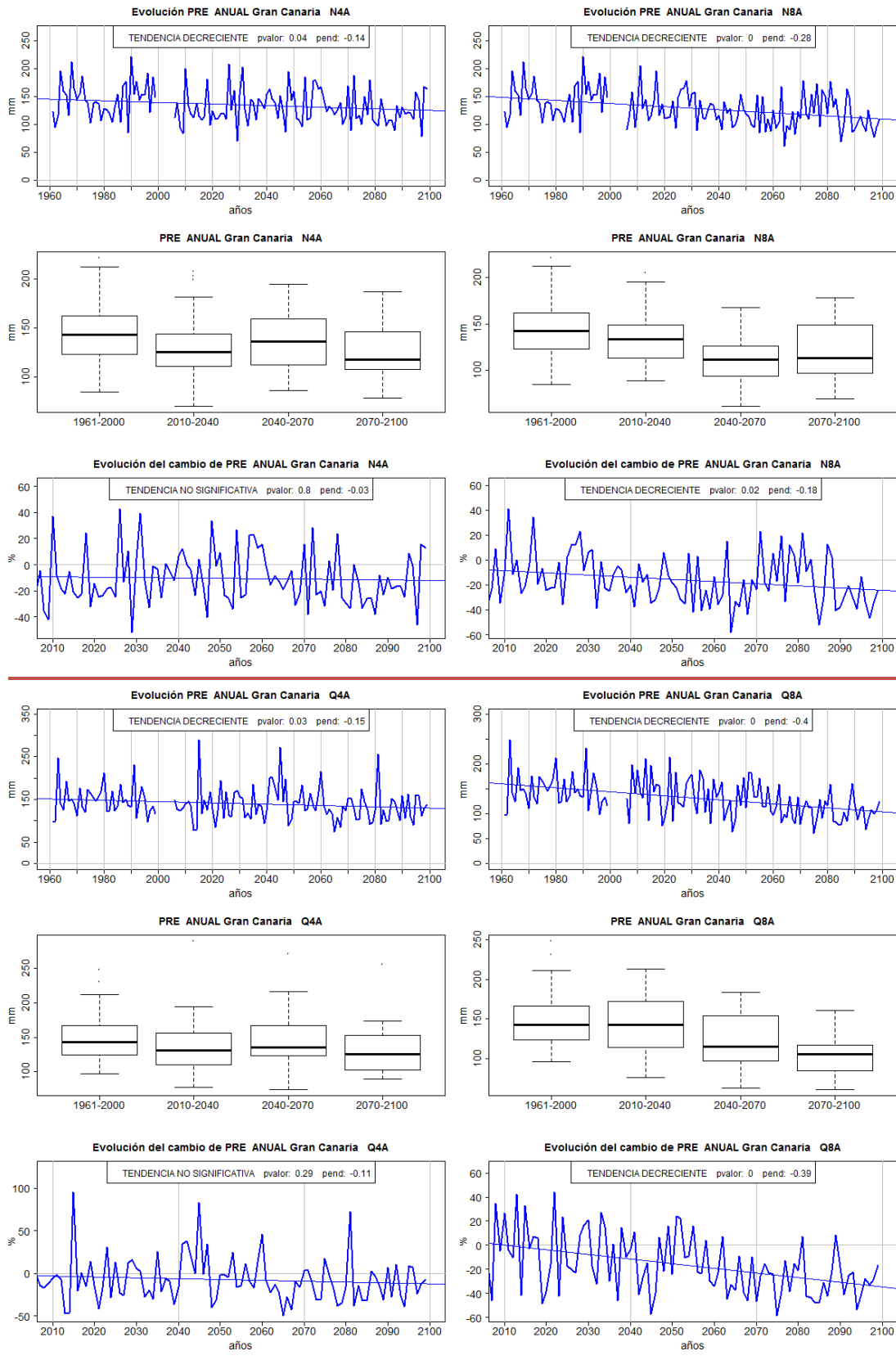


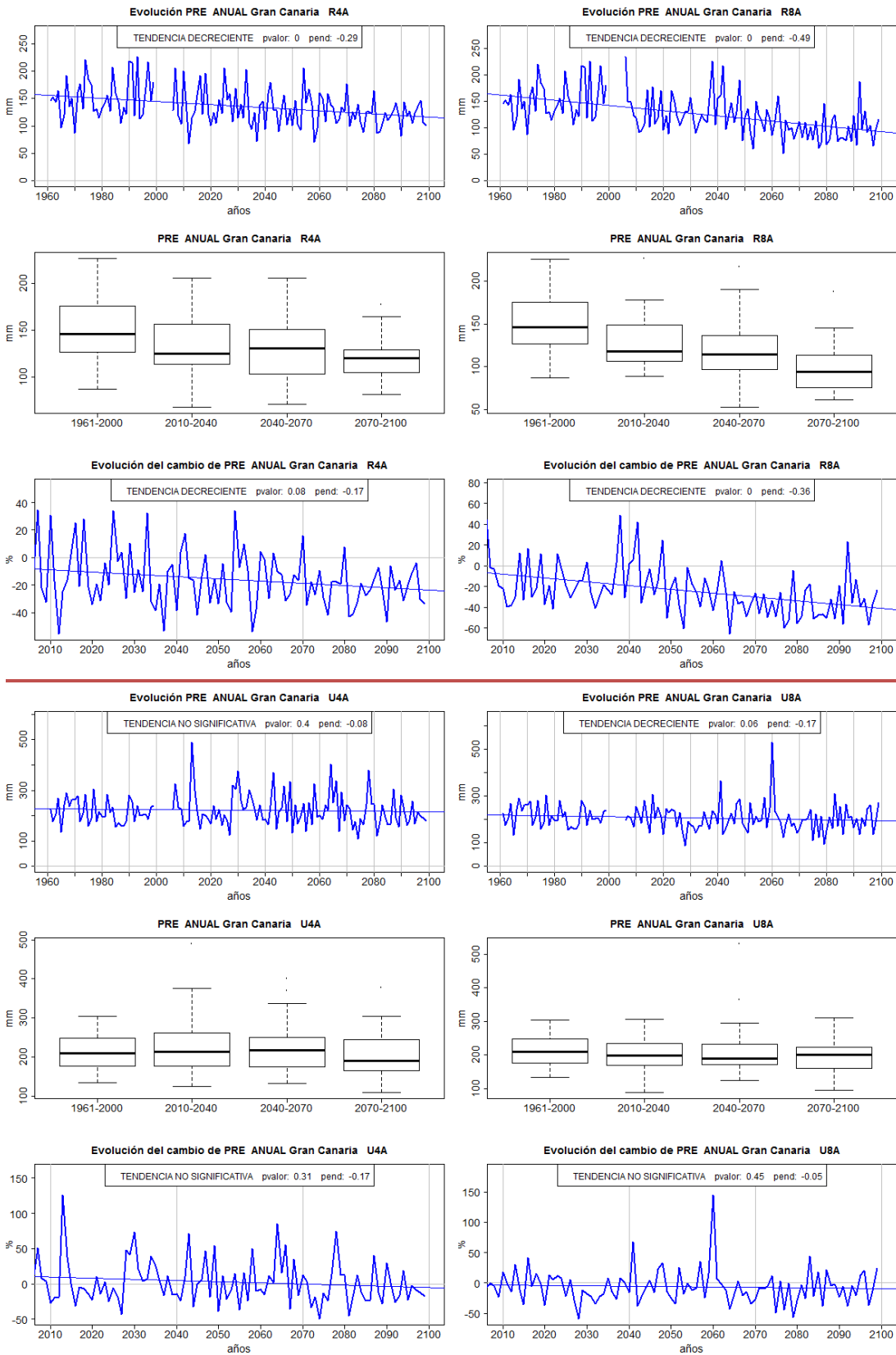


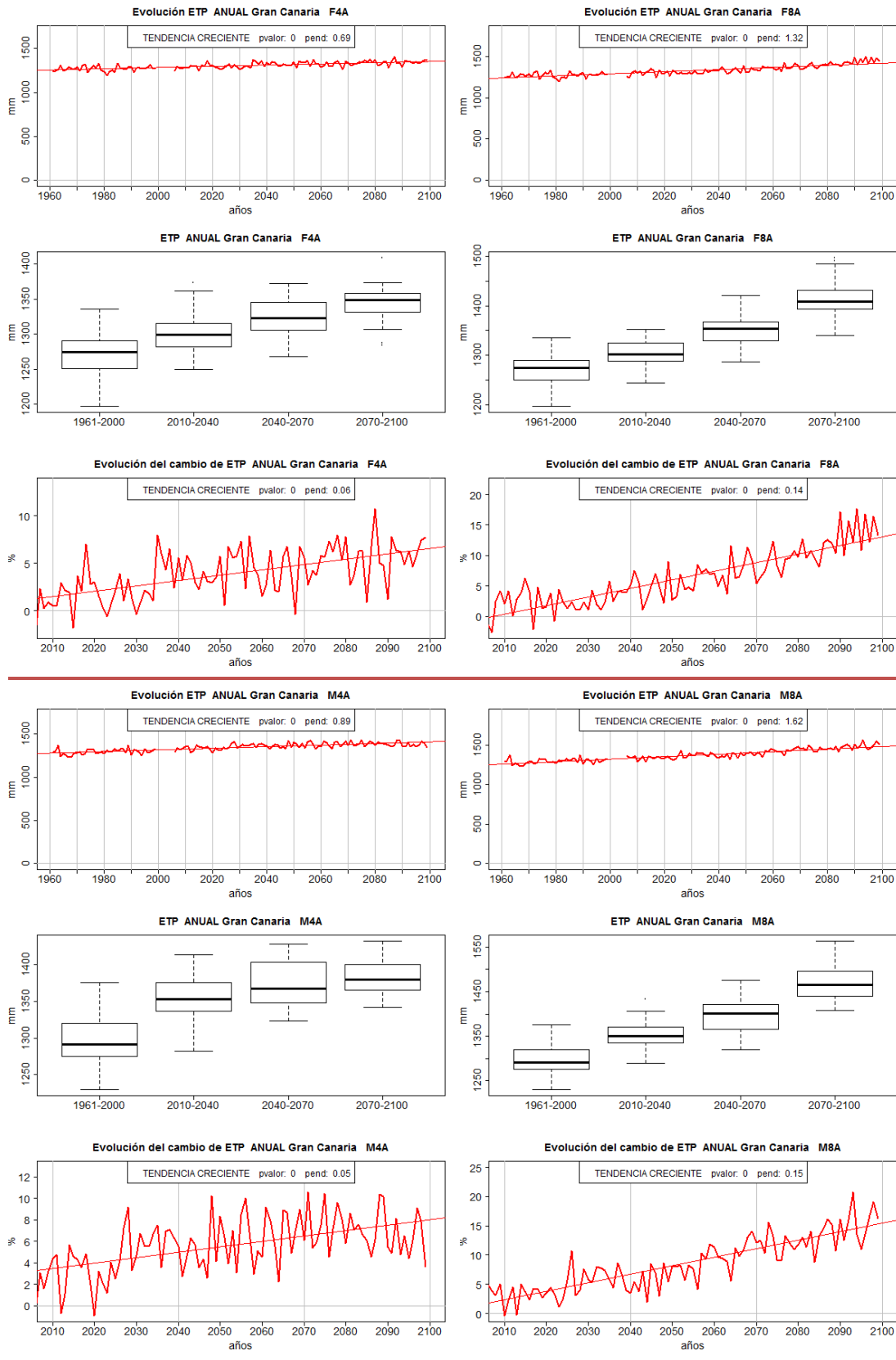


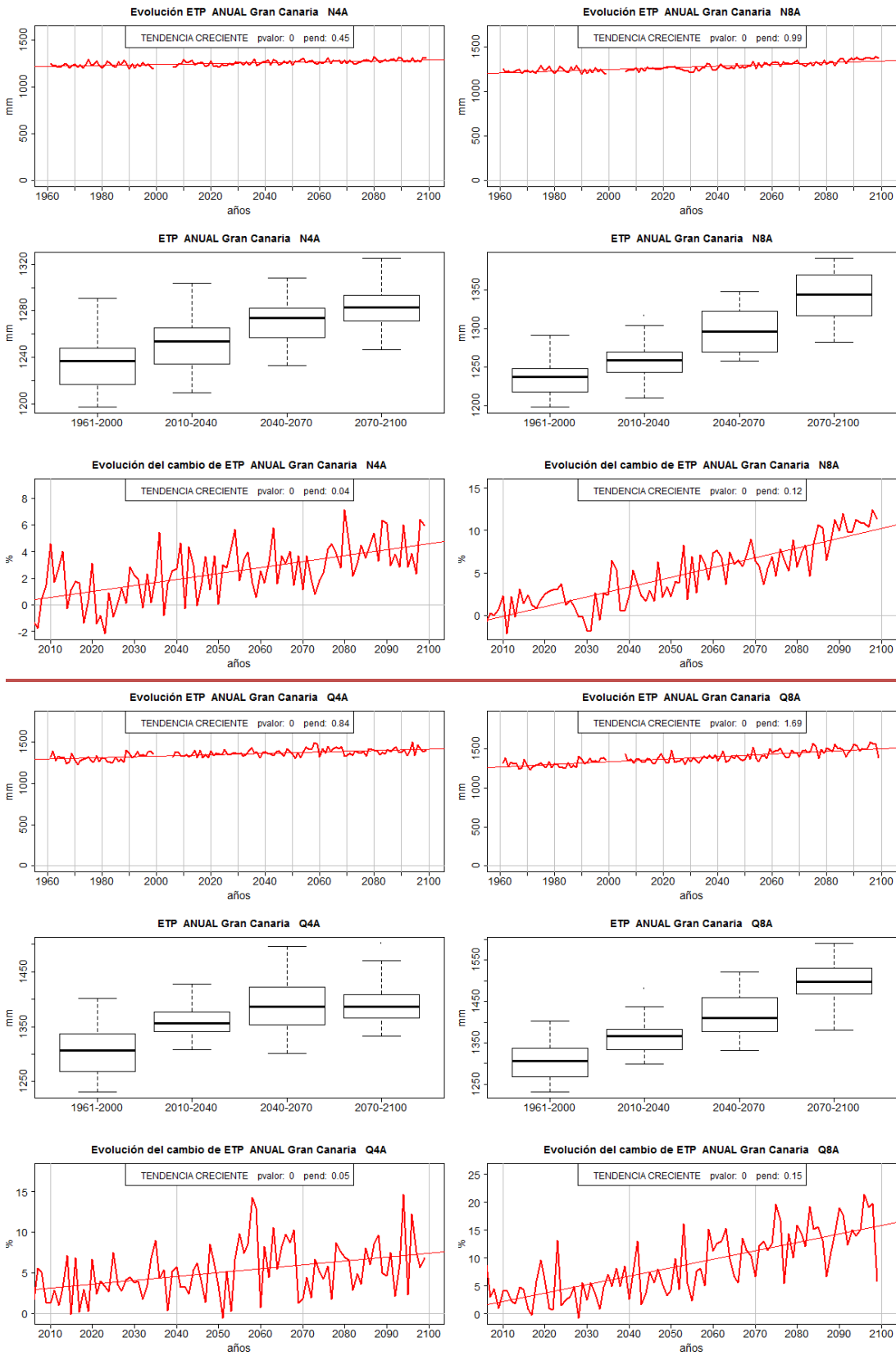
20 GRAN CANARIA

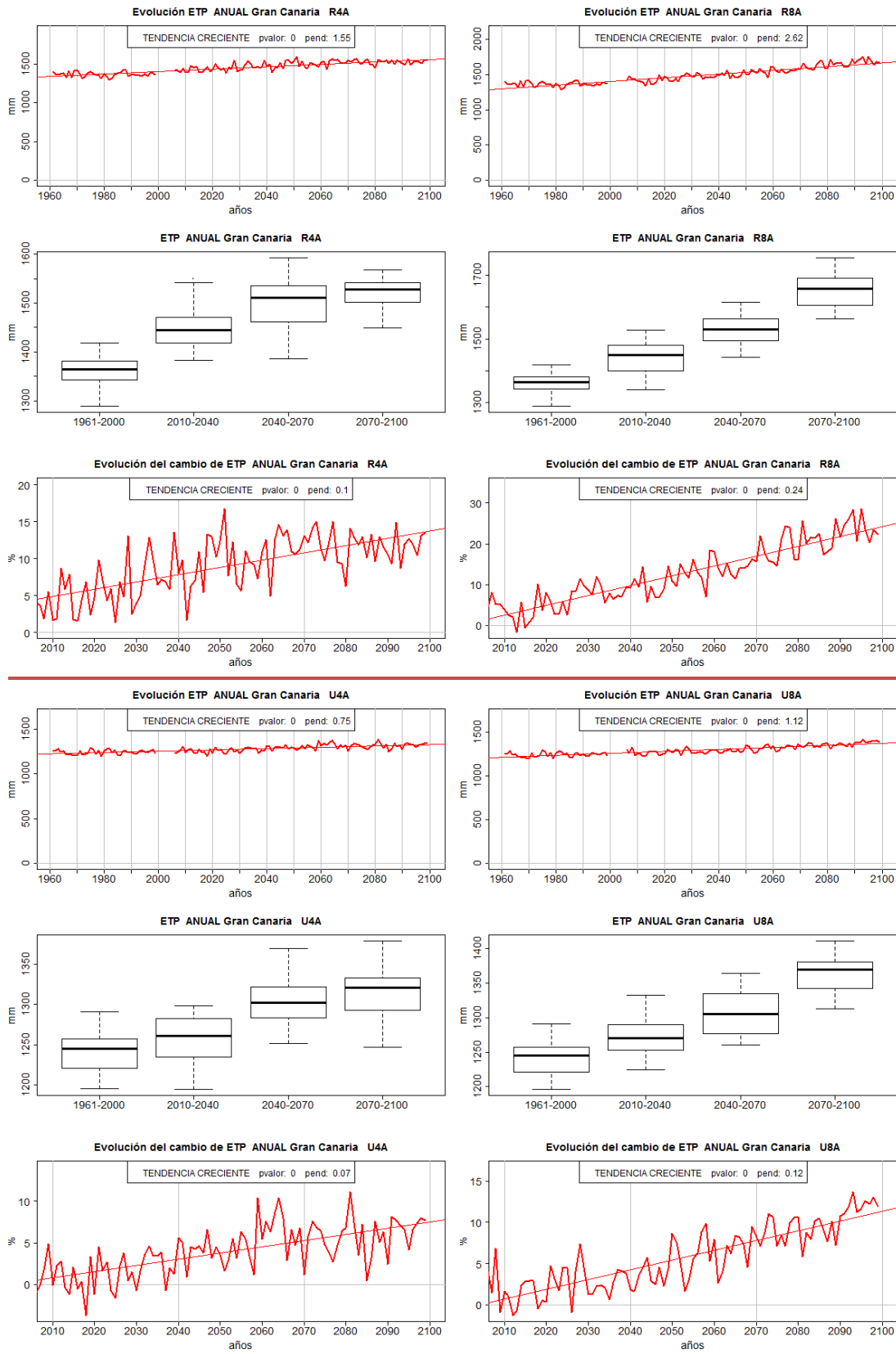


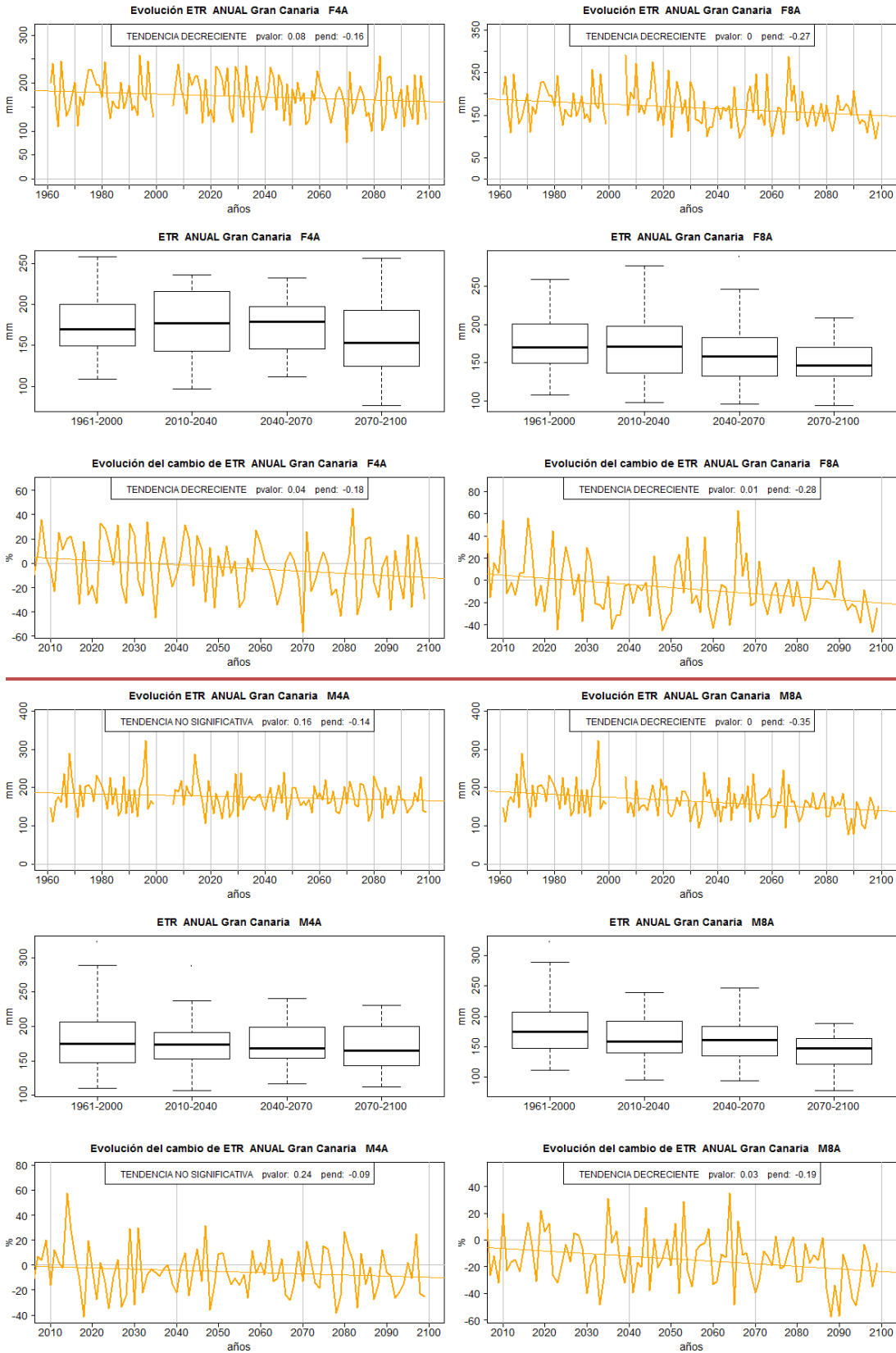


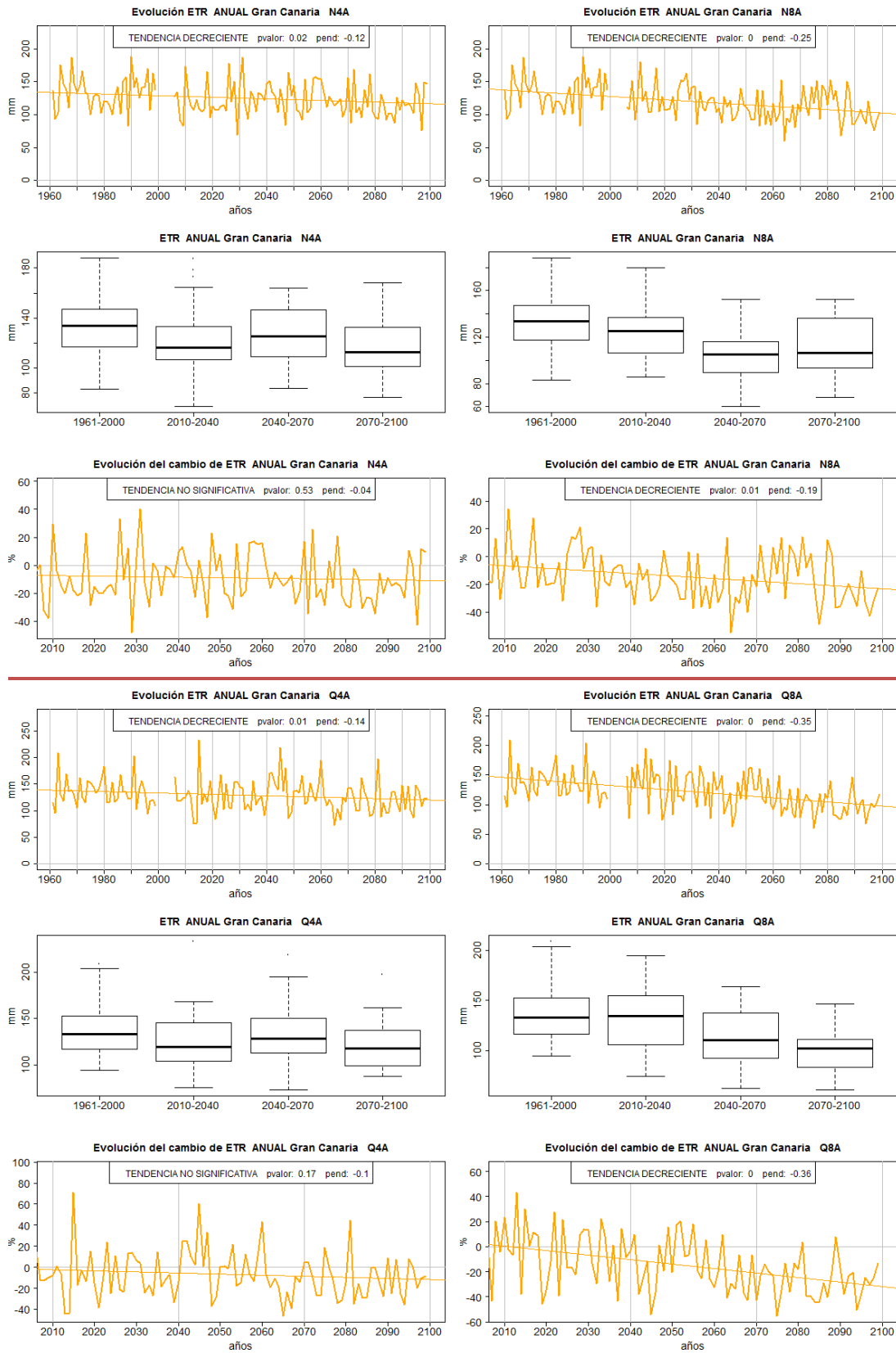


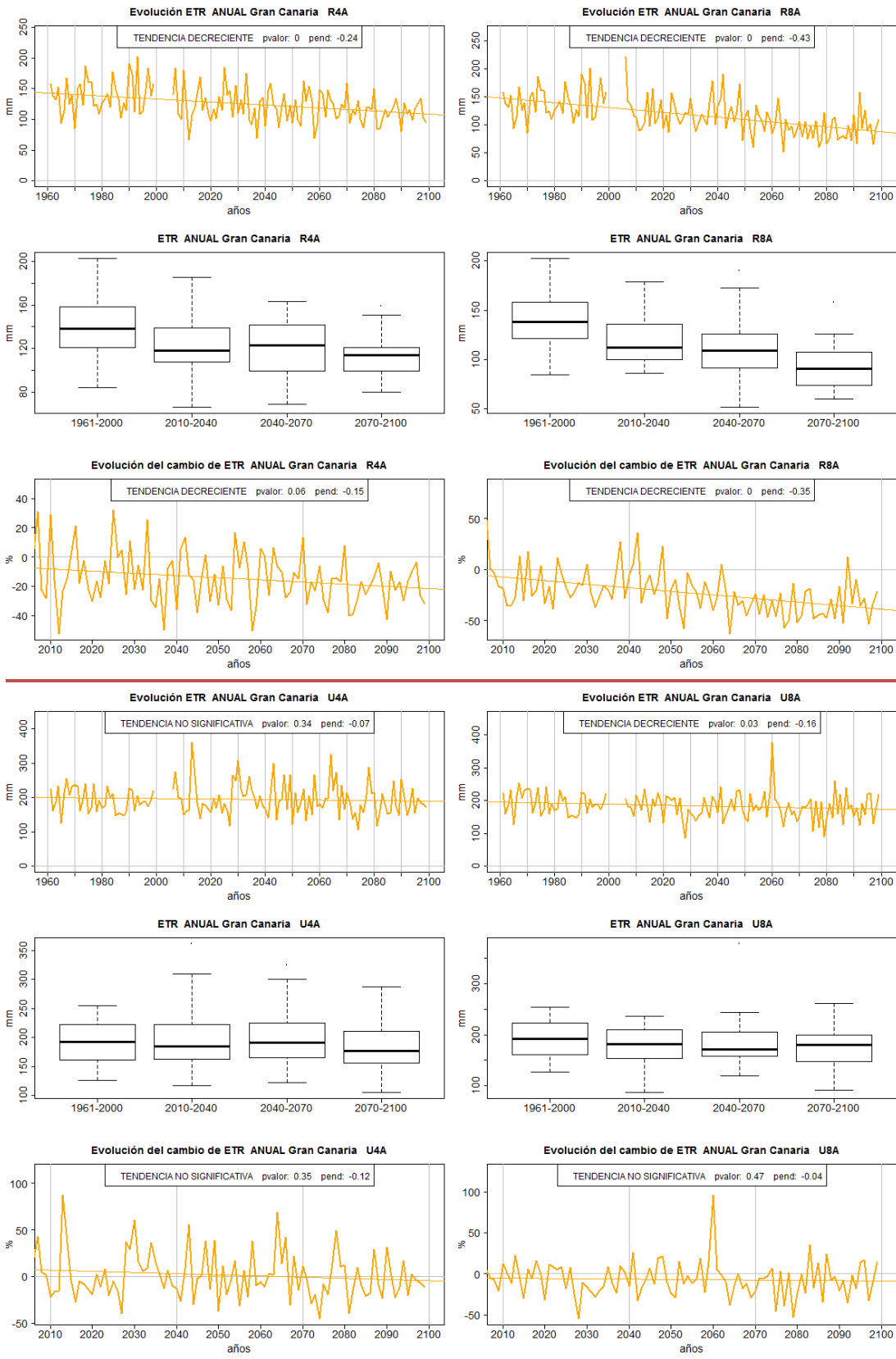


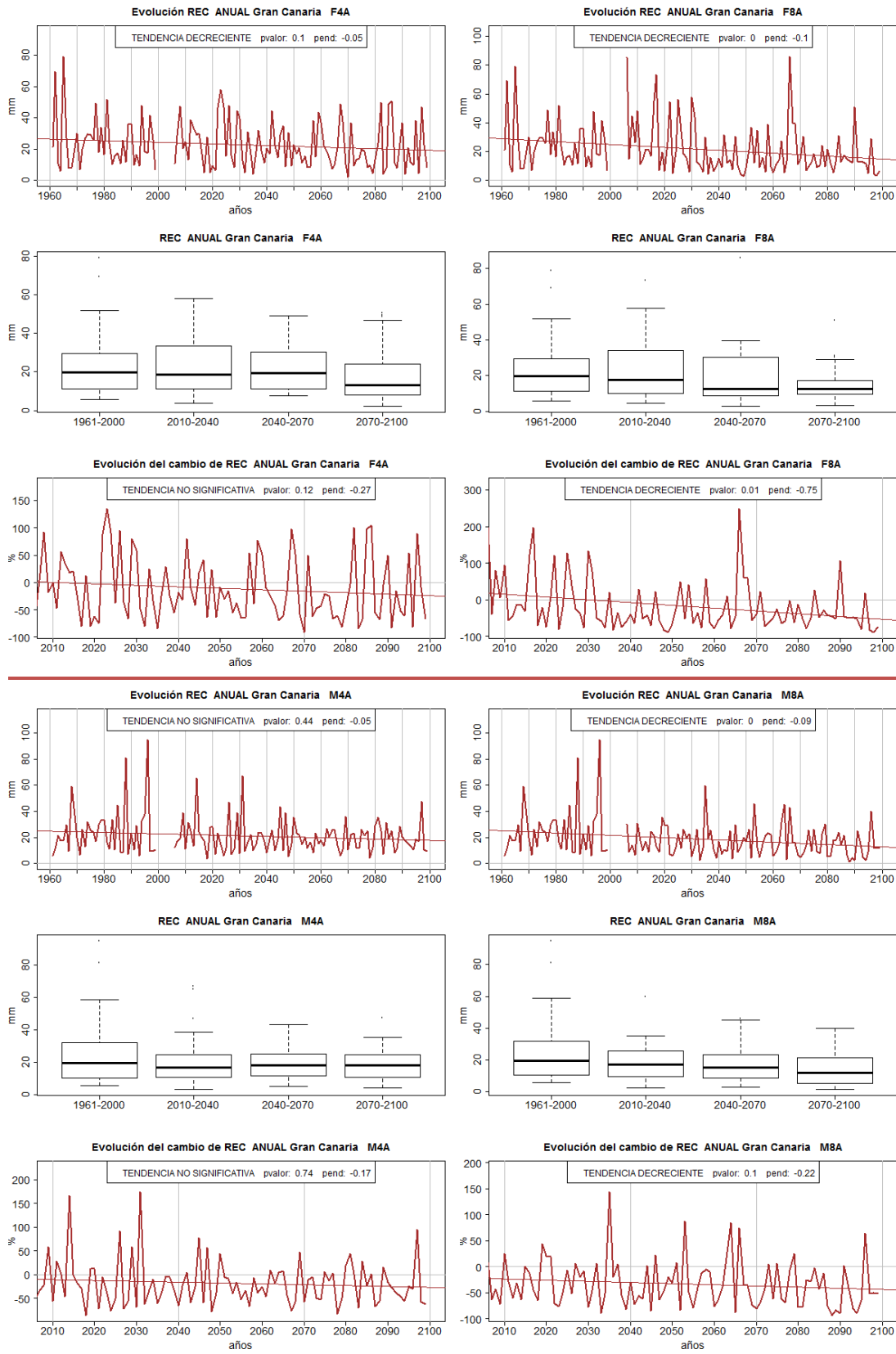


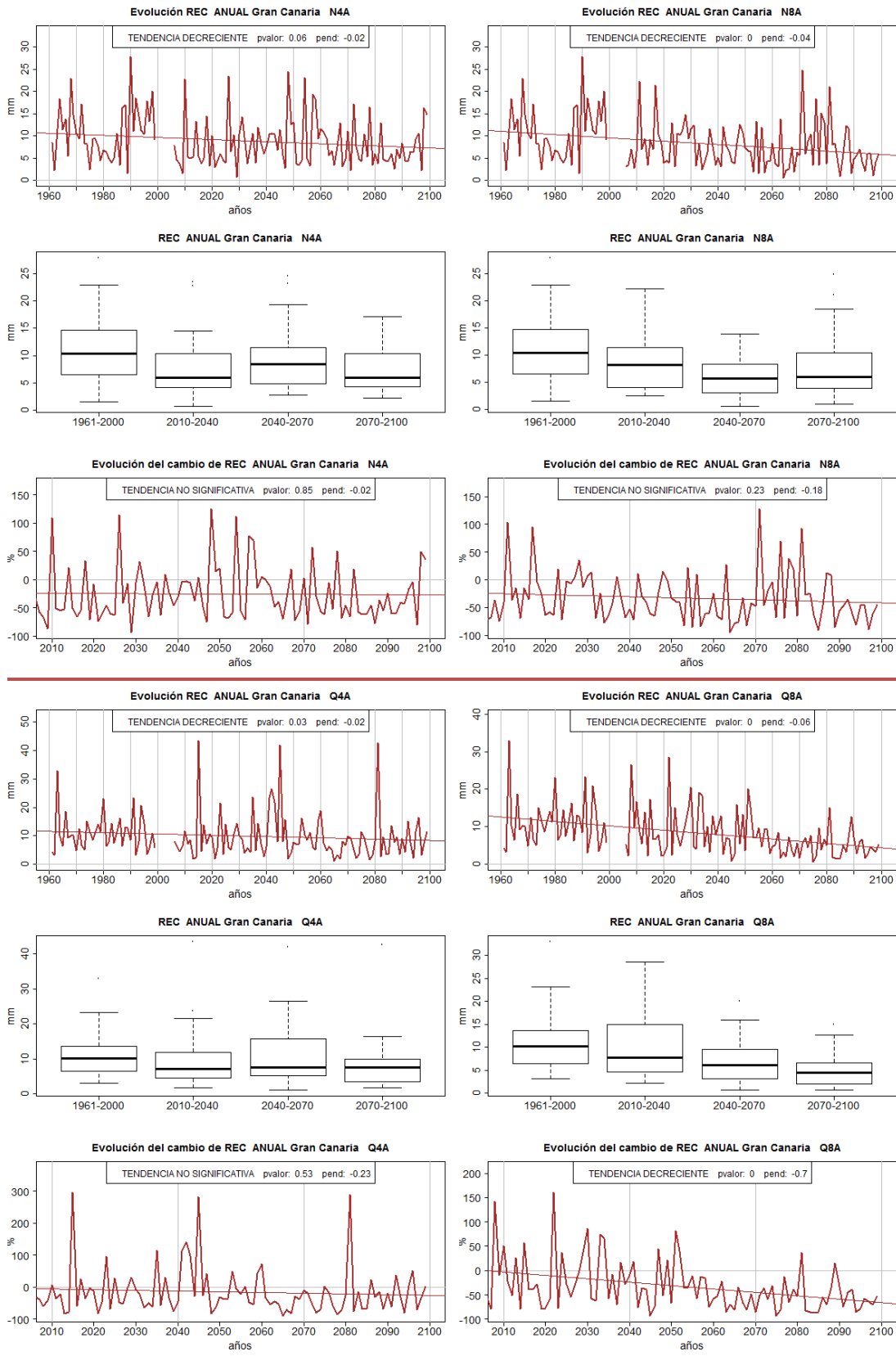


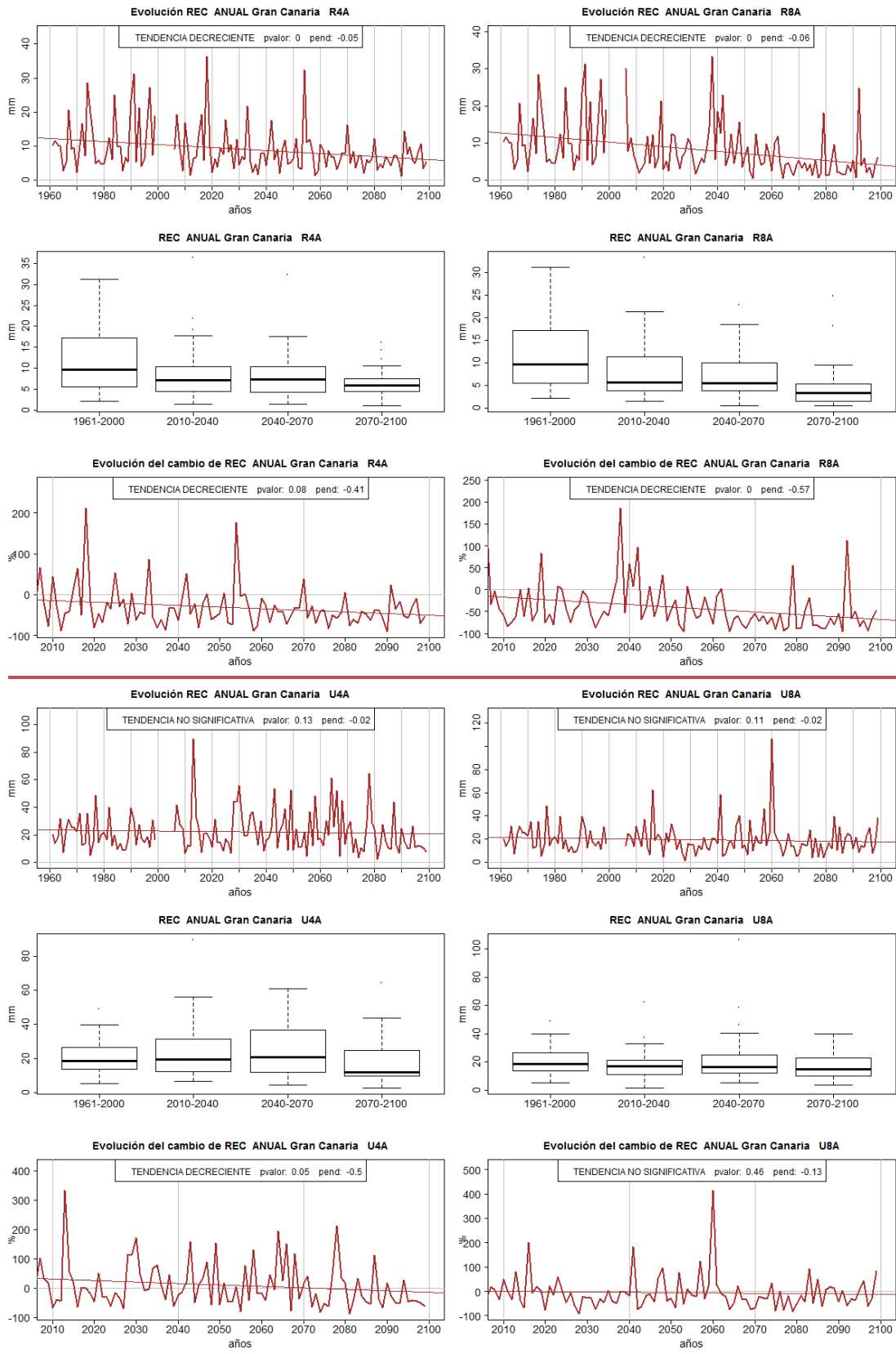


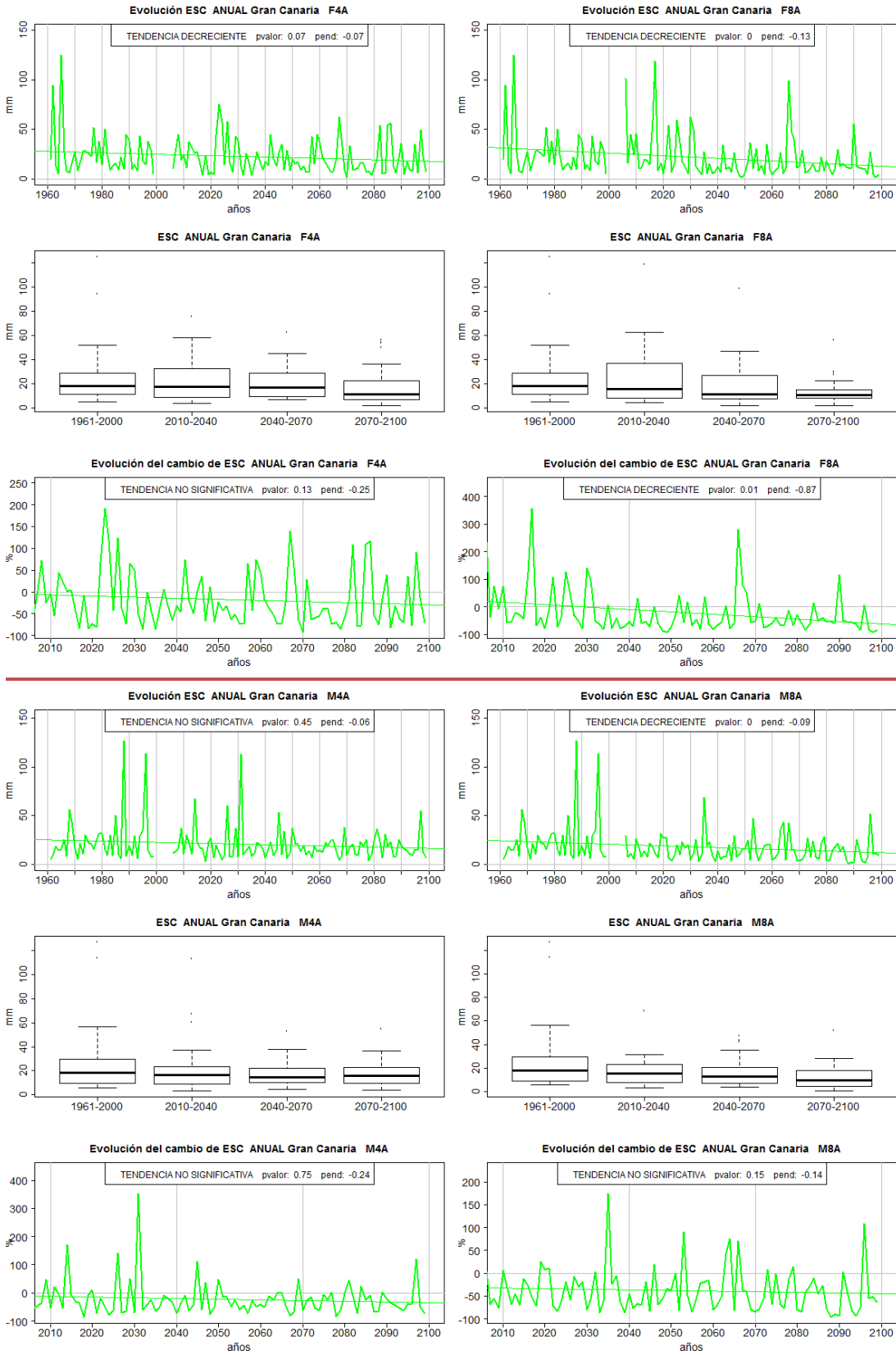


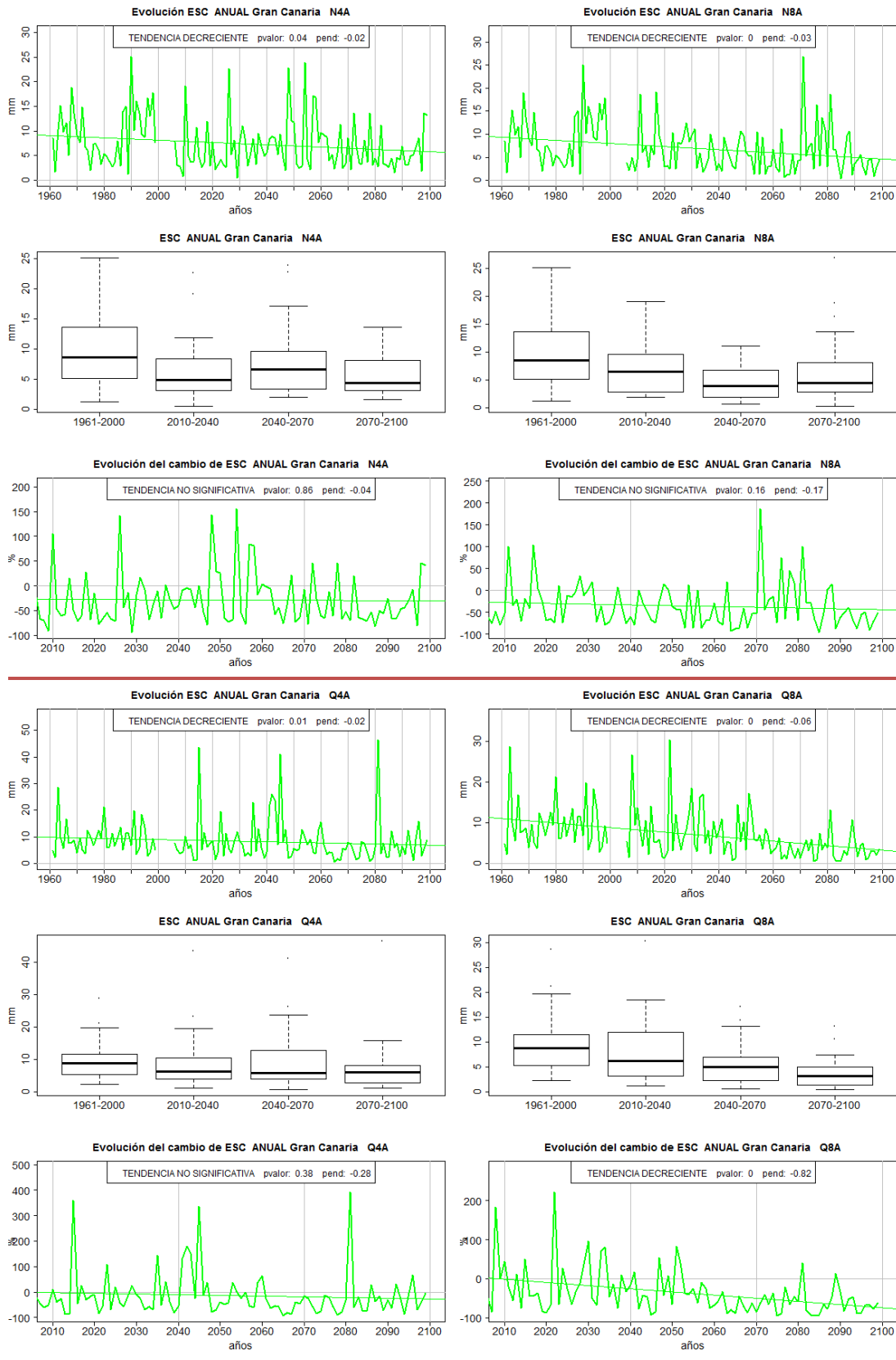


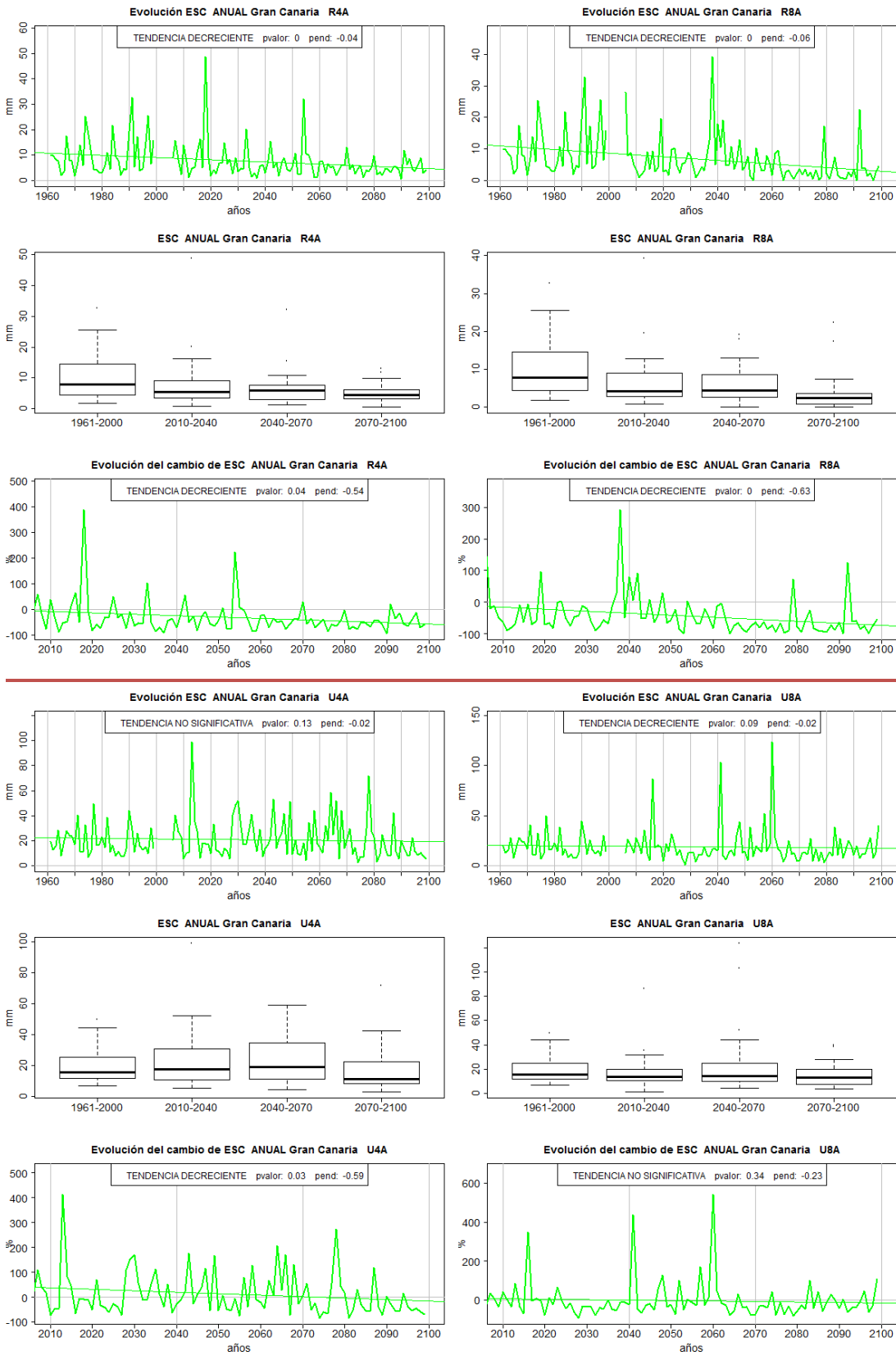




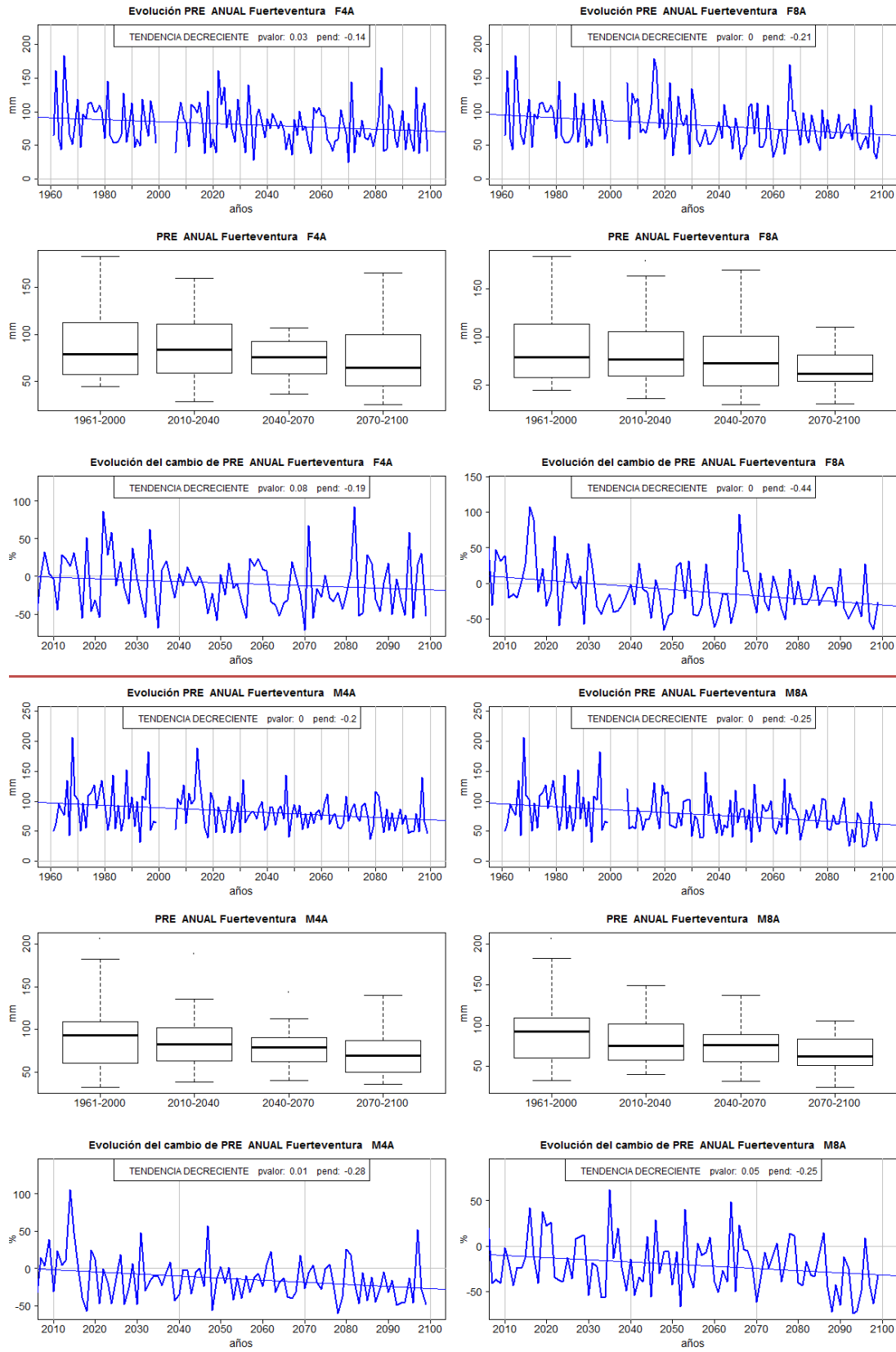


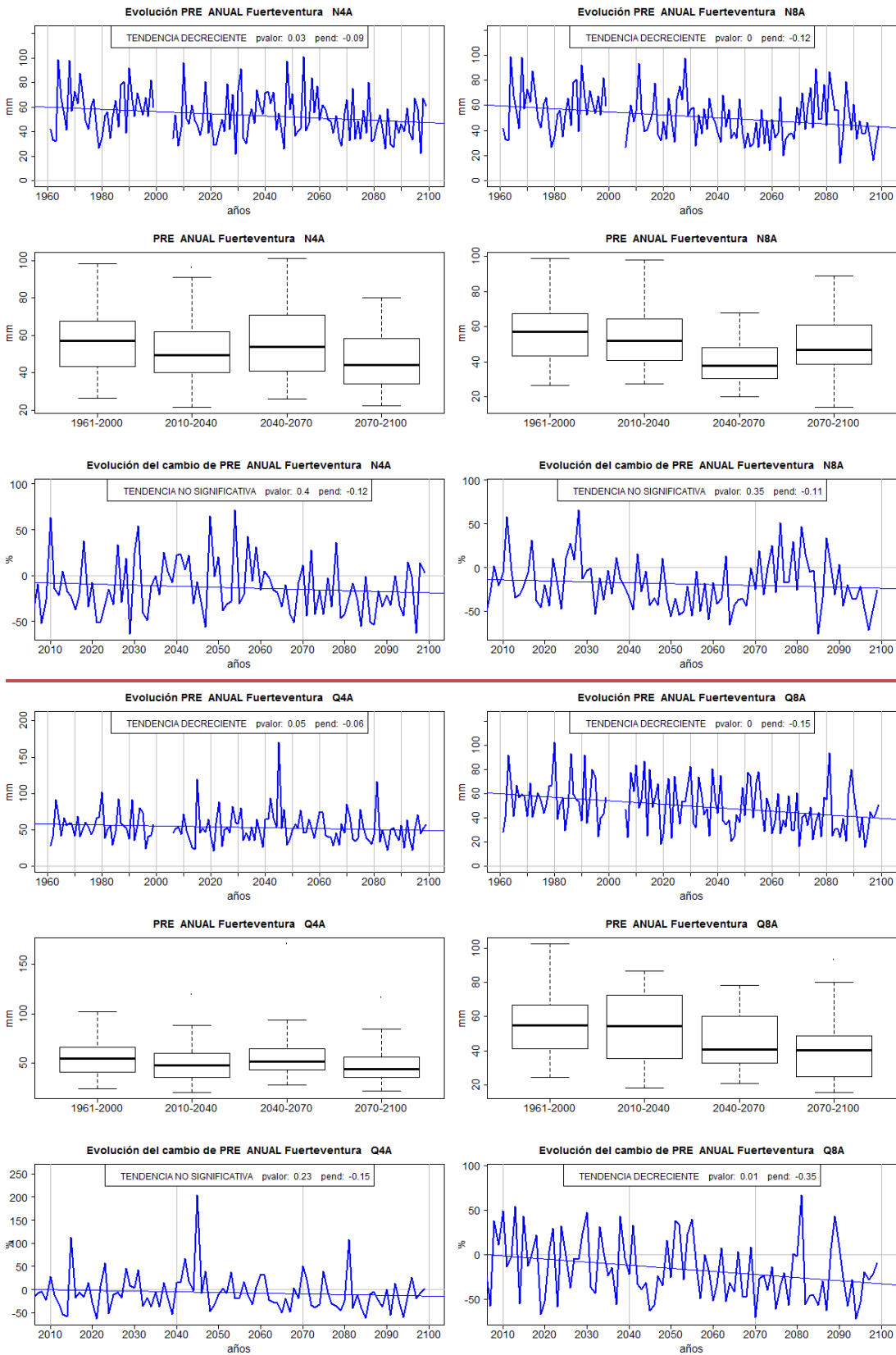


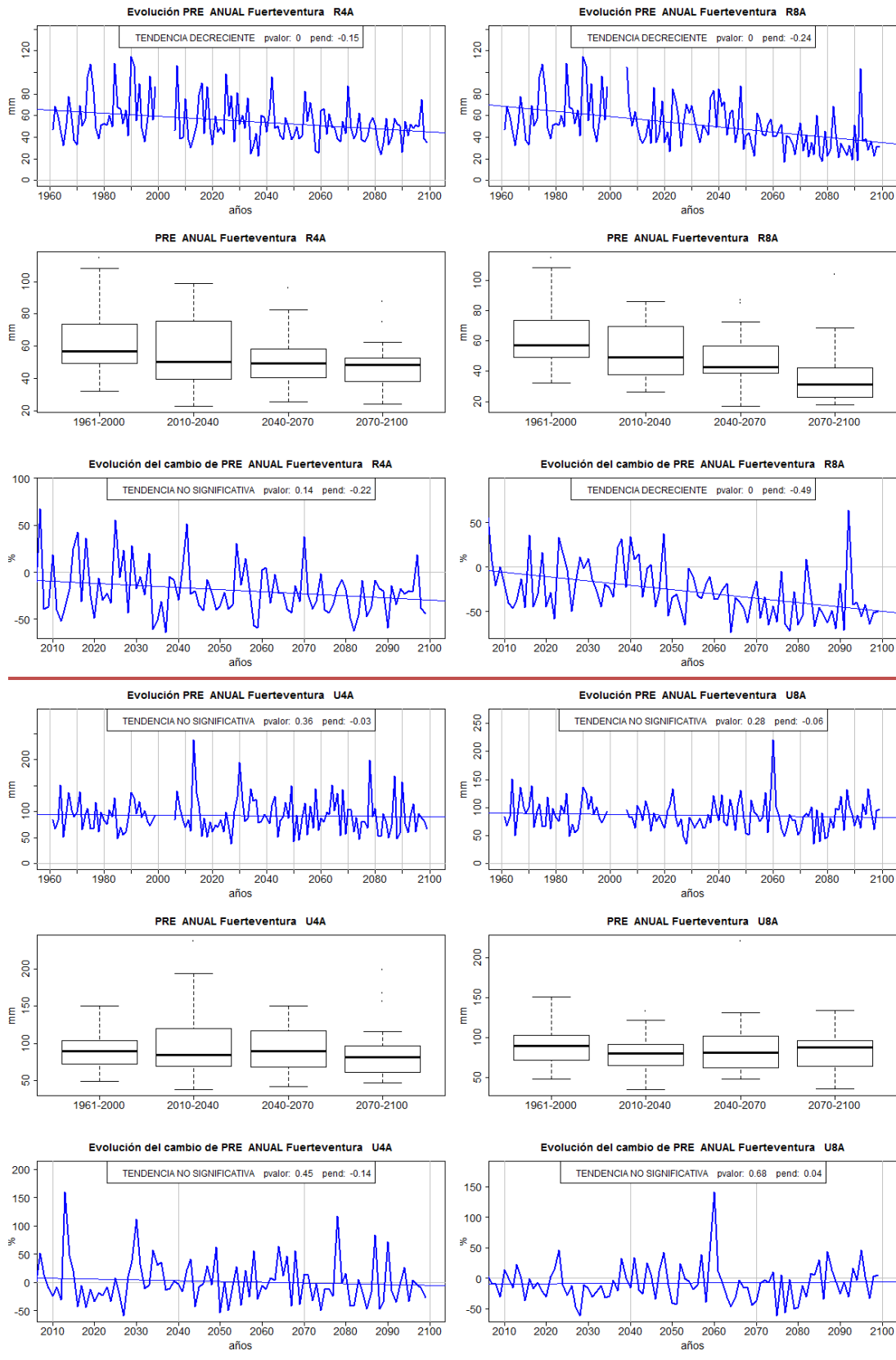


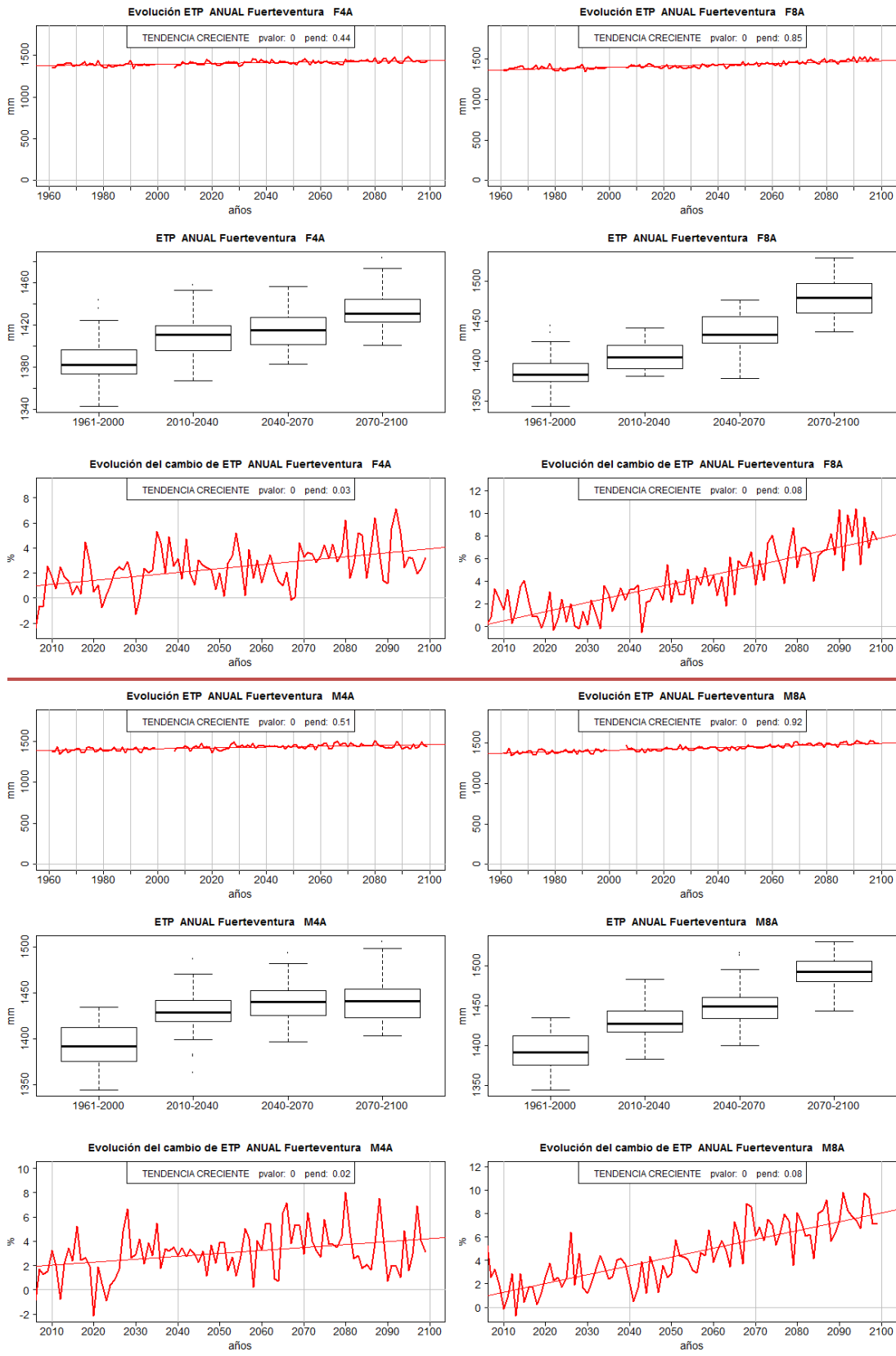


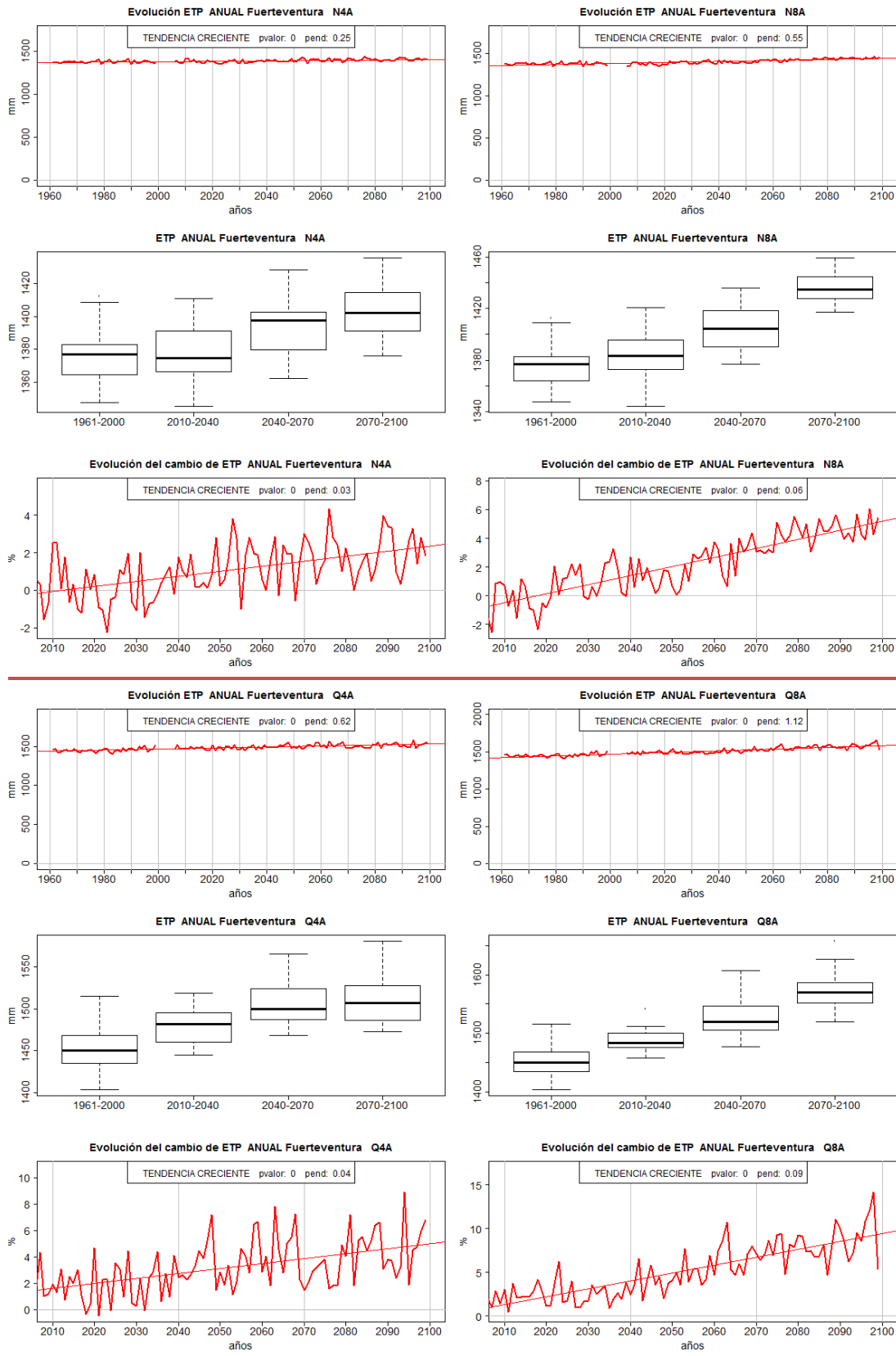
21 FUERTEVENTURA

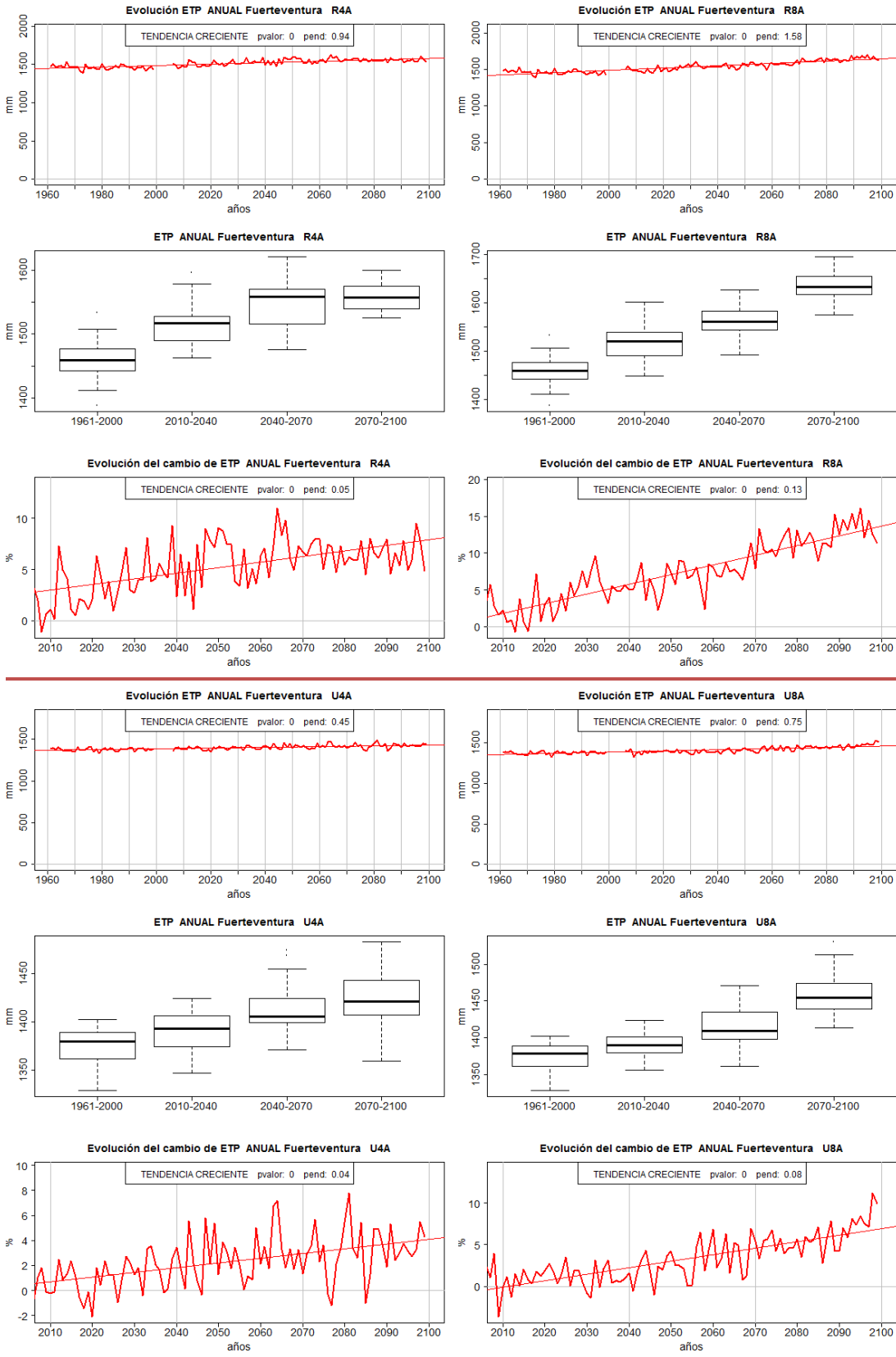


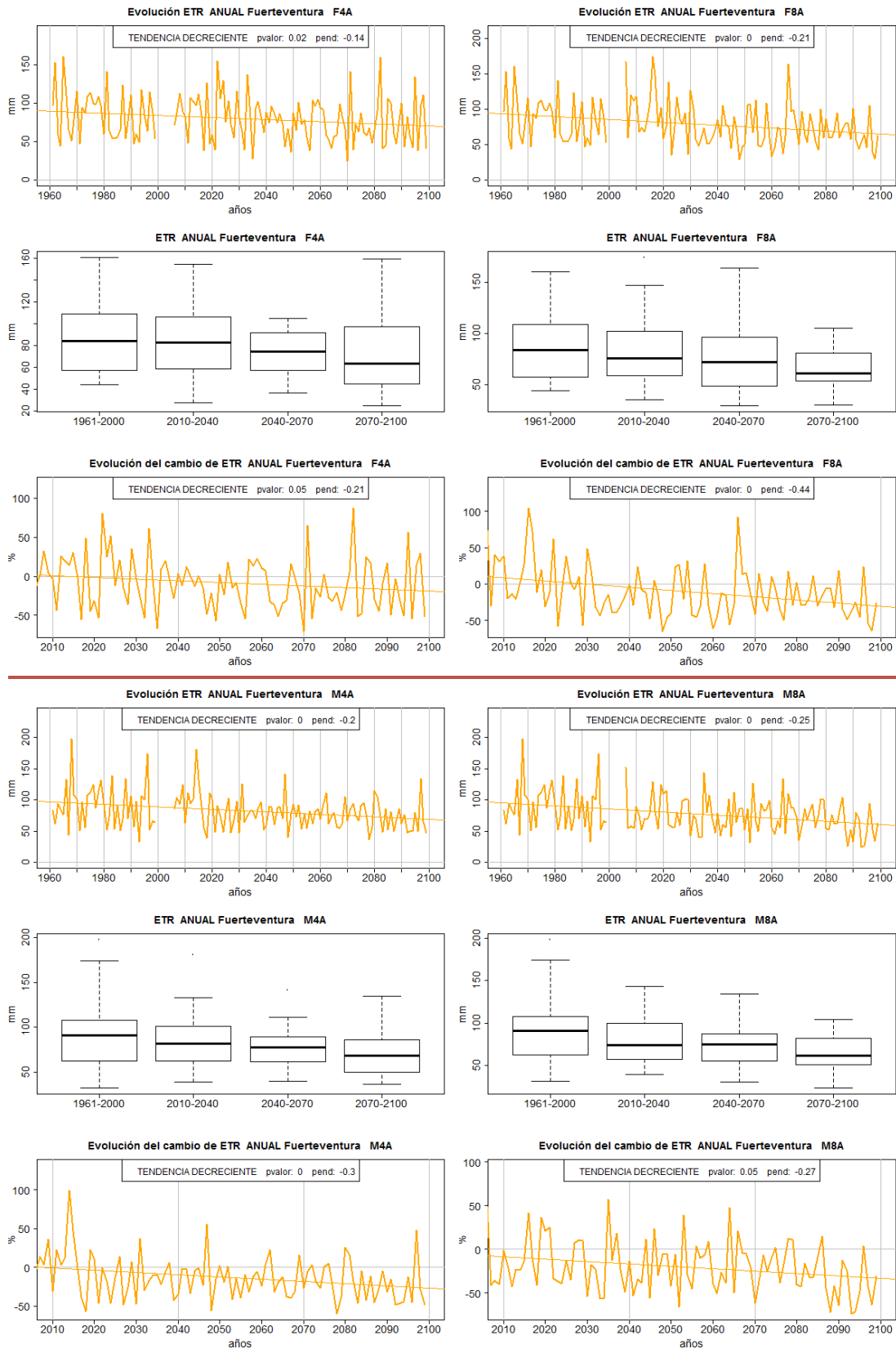


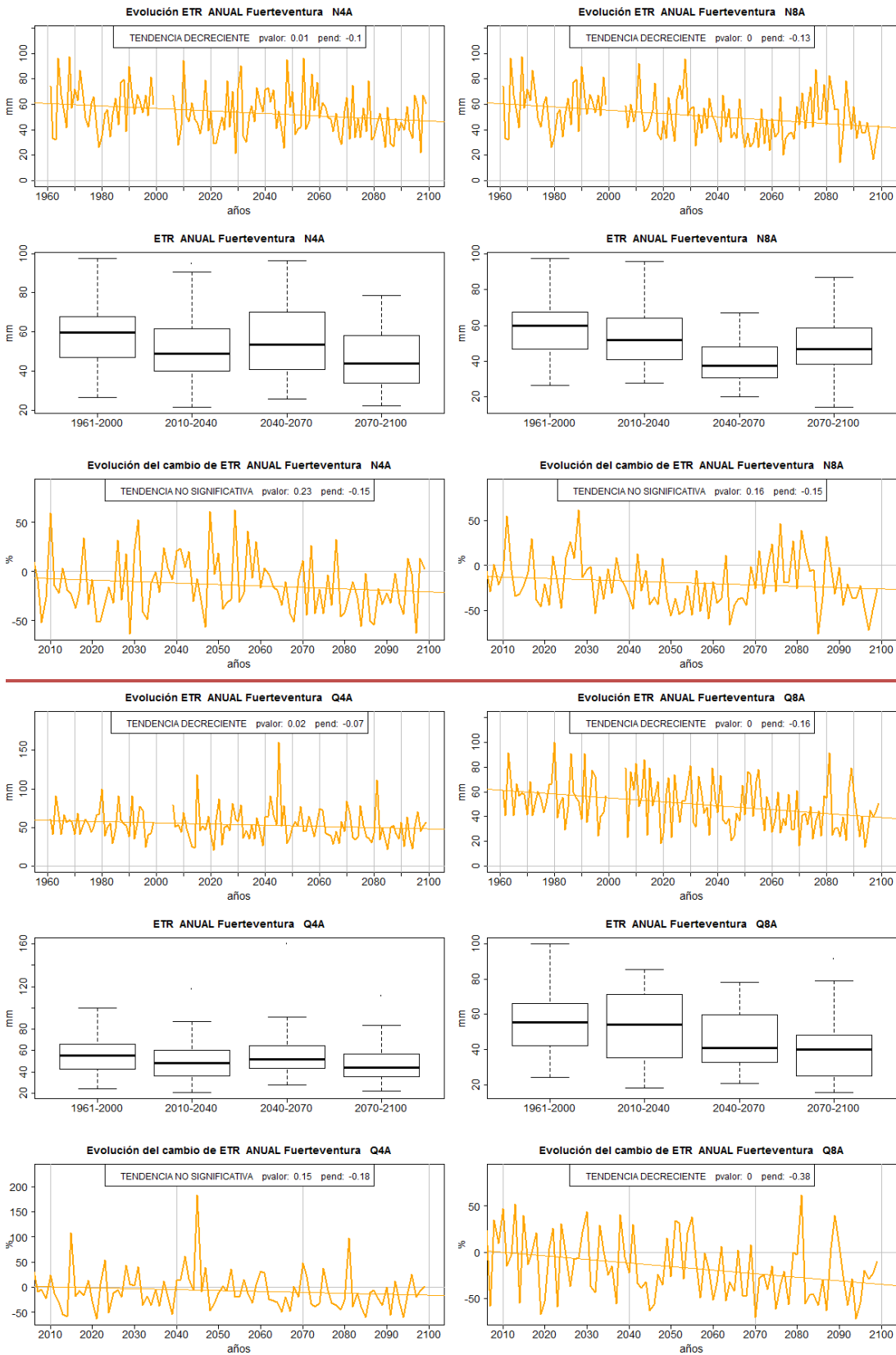


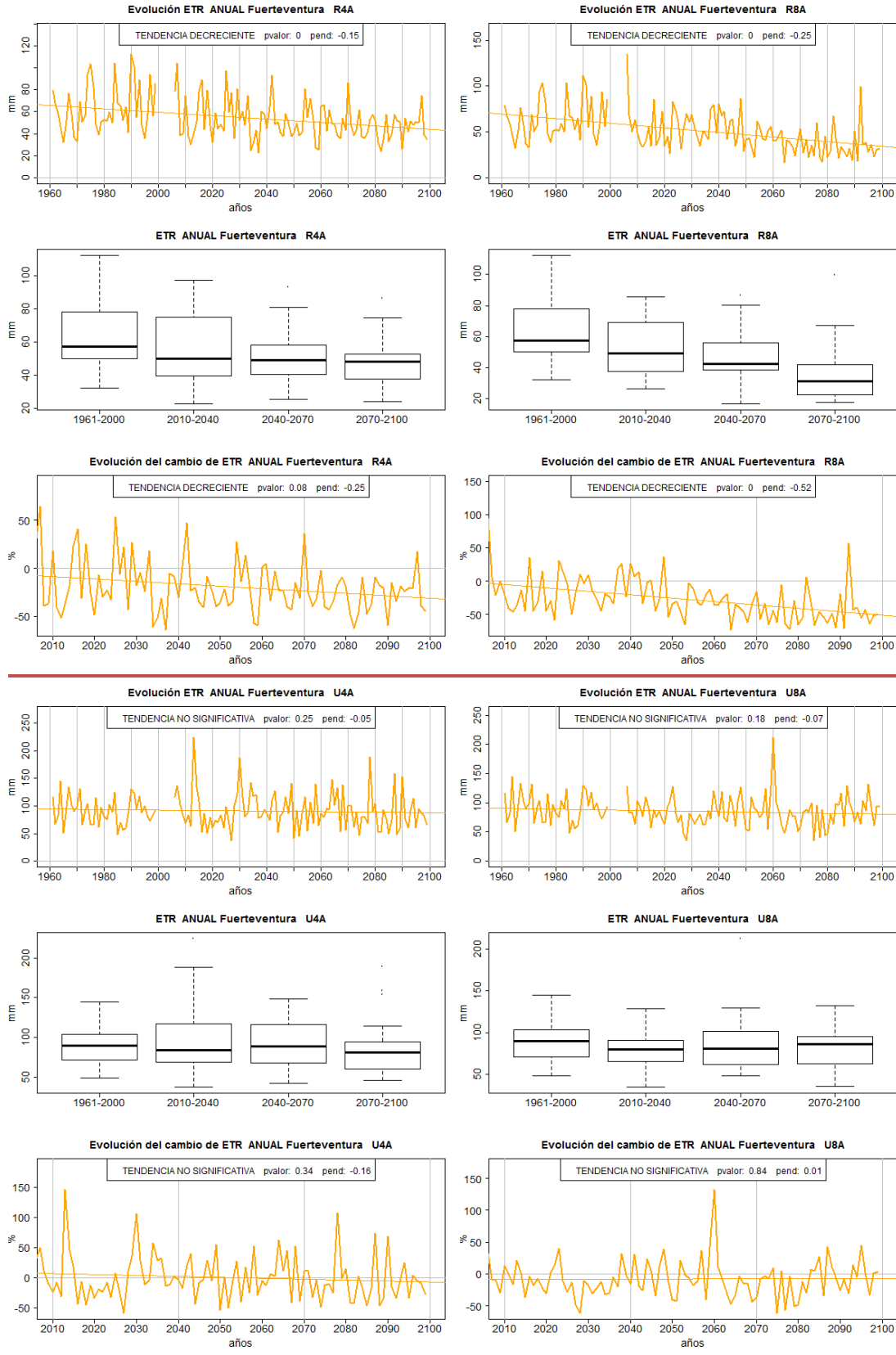


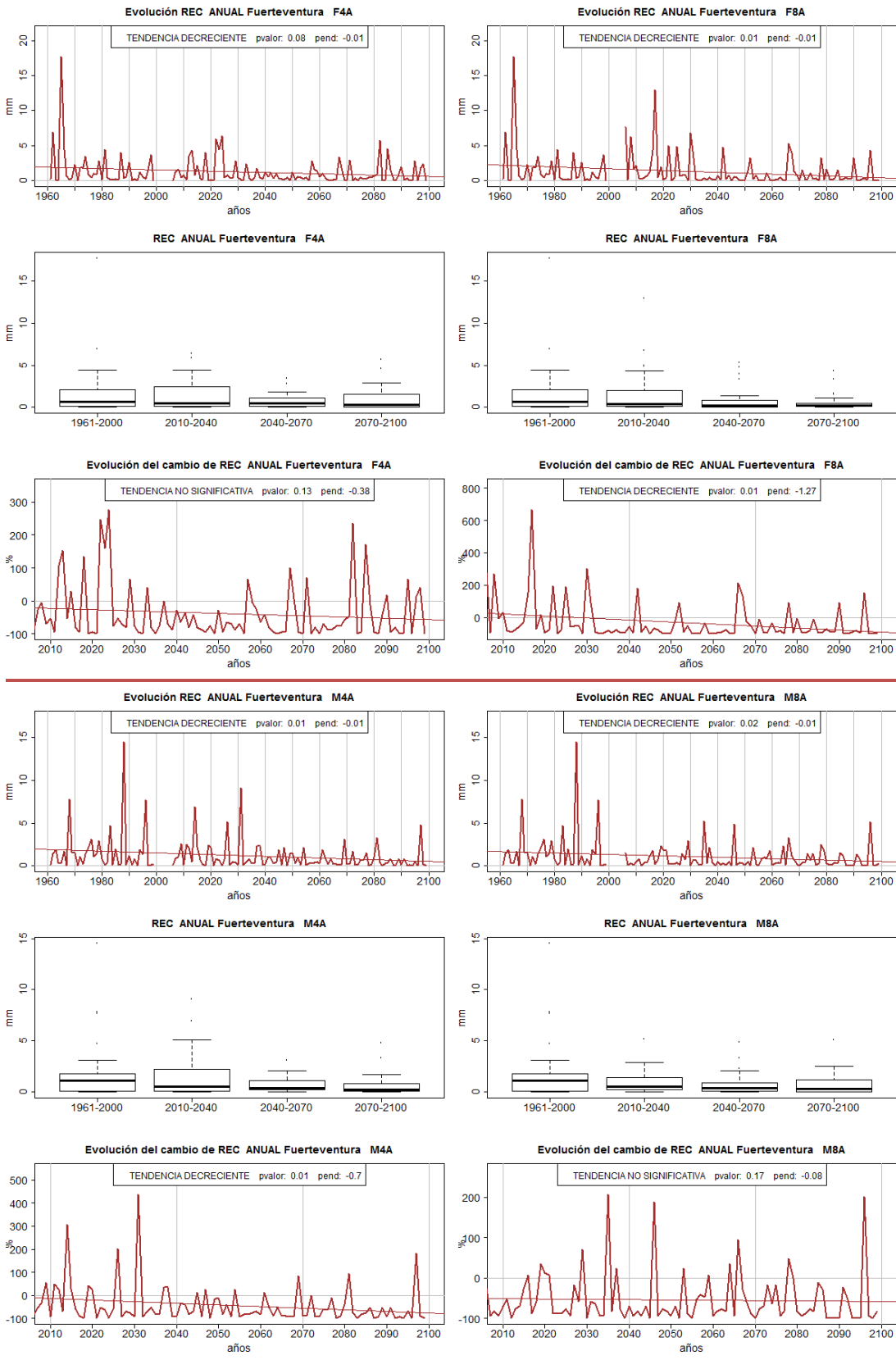


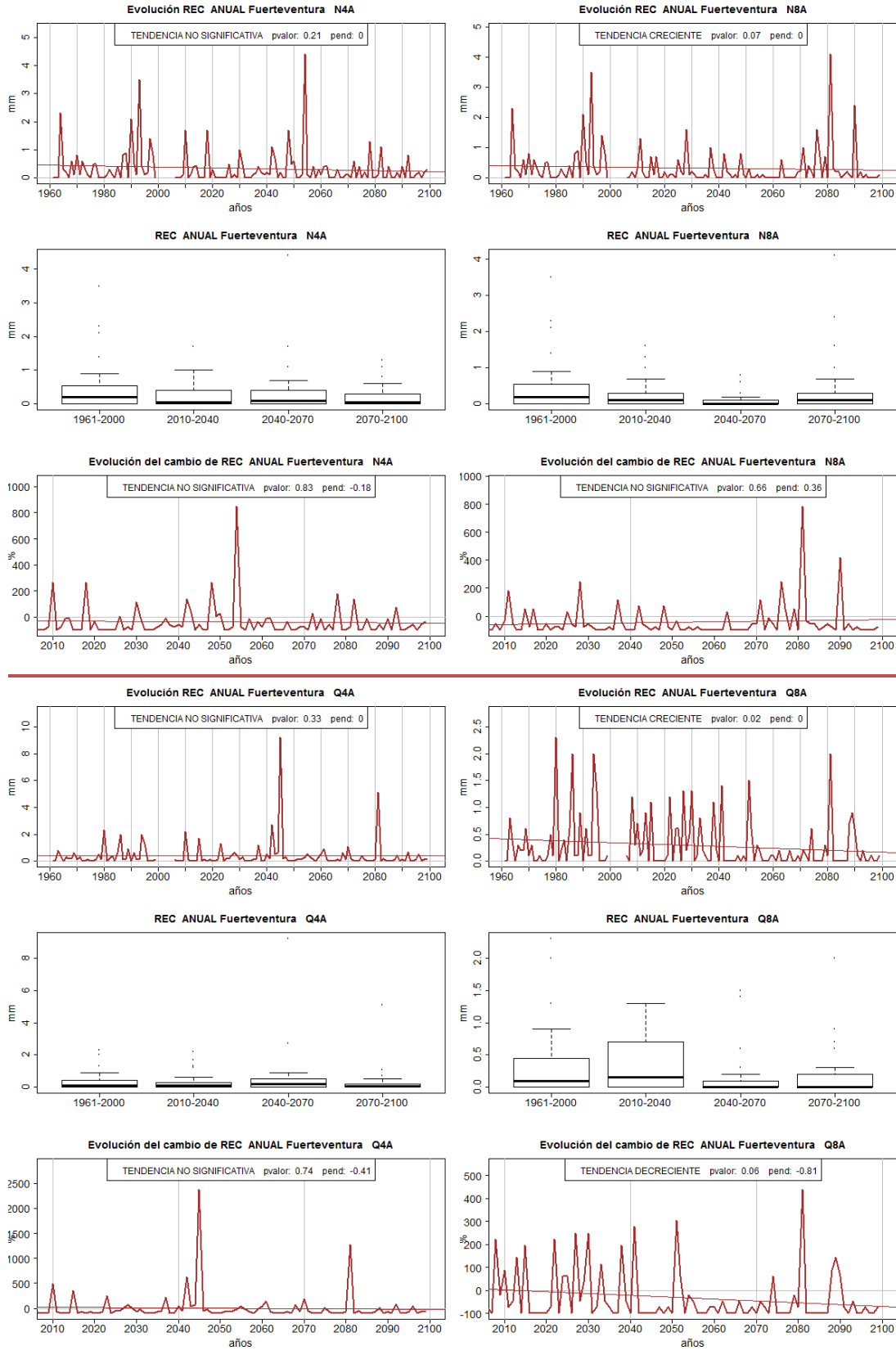


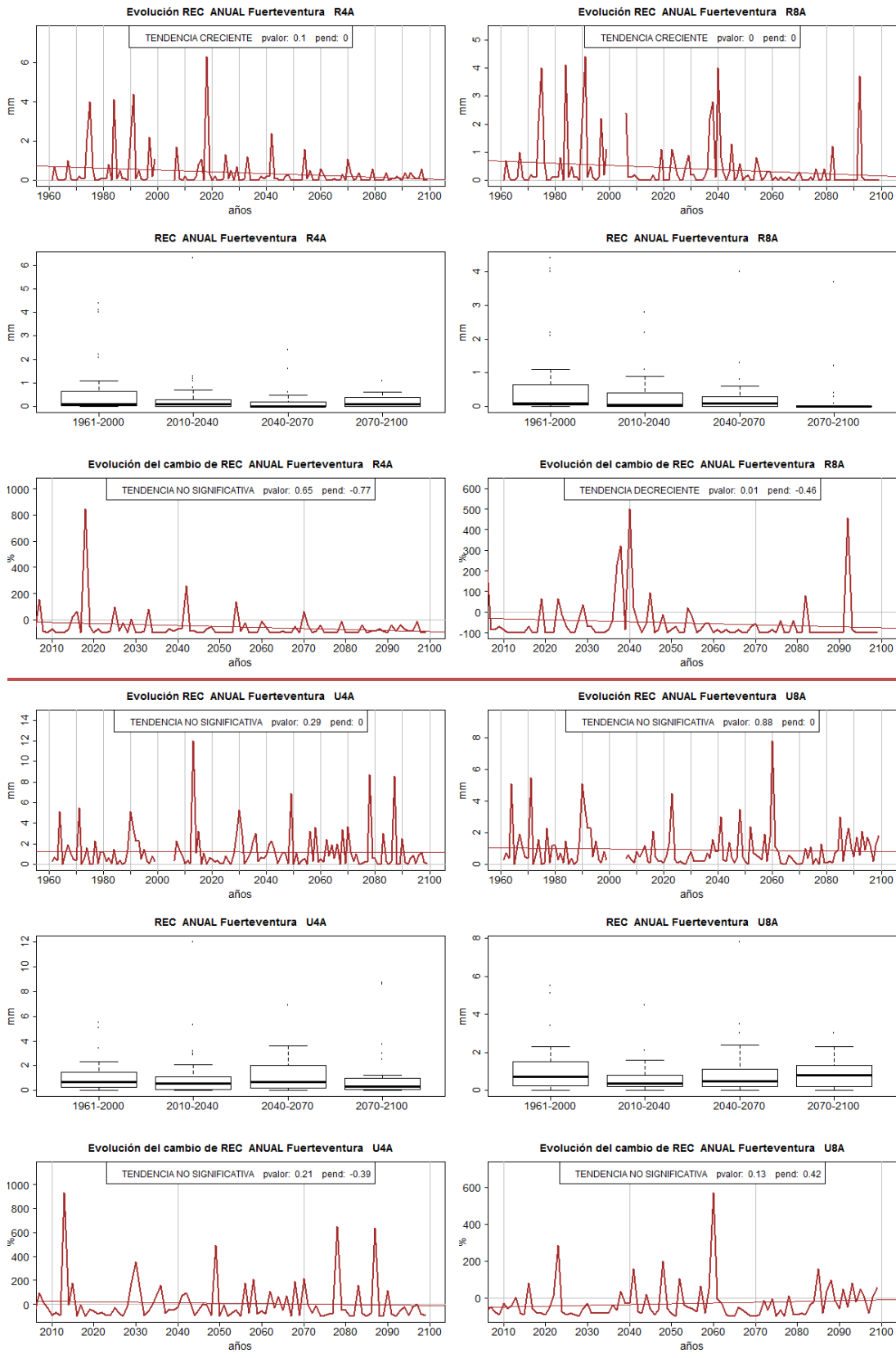


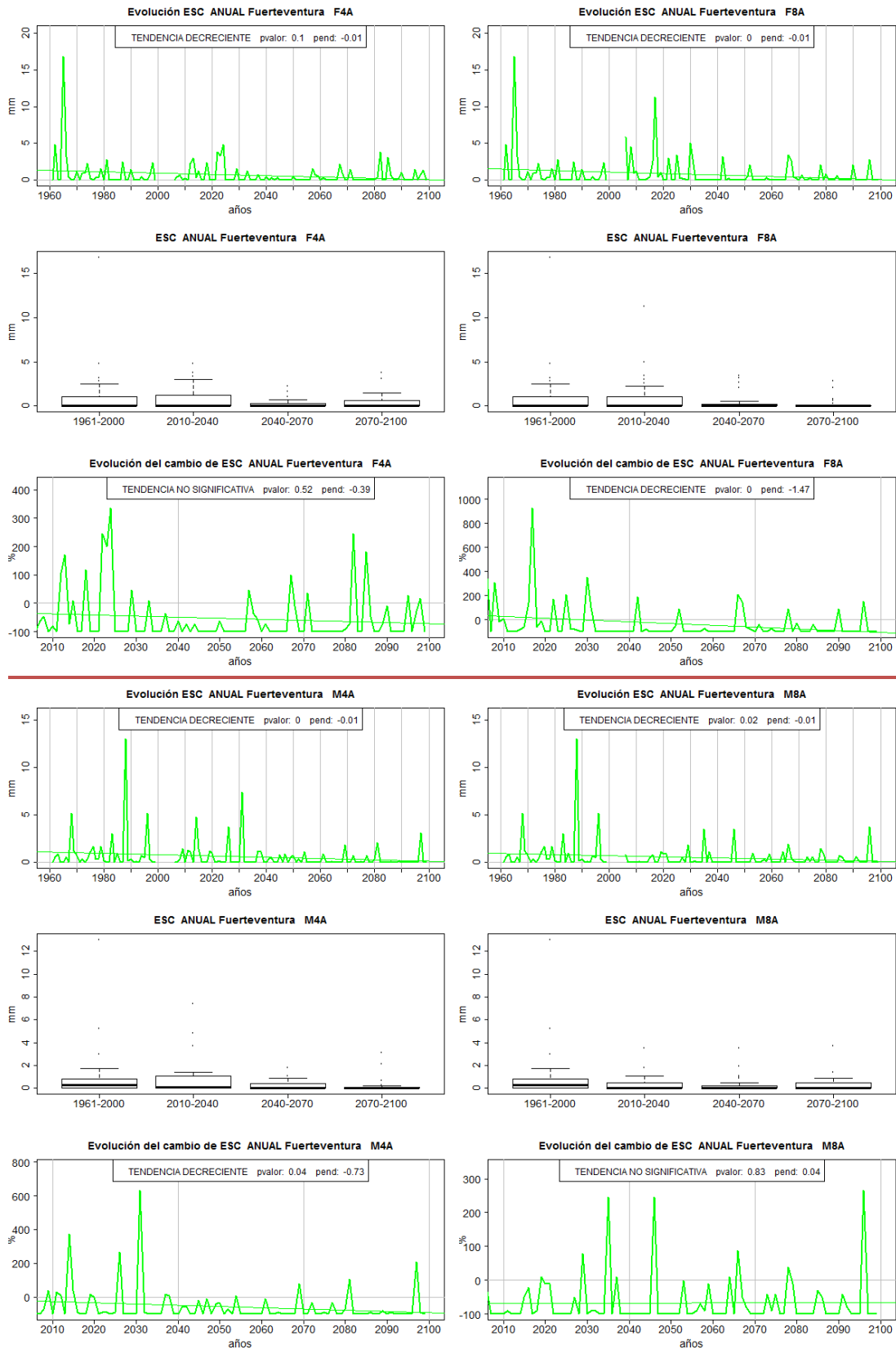


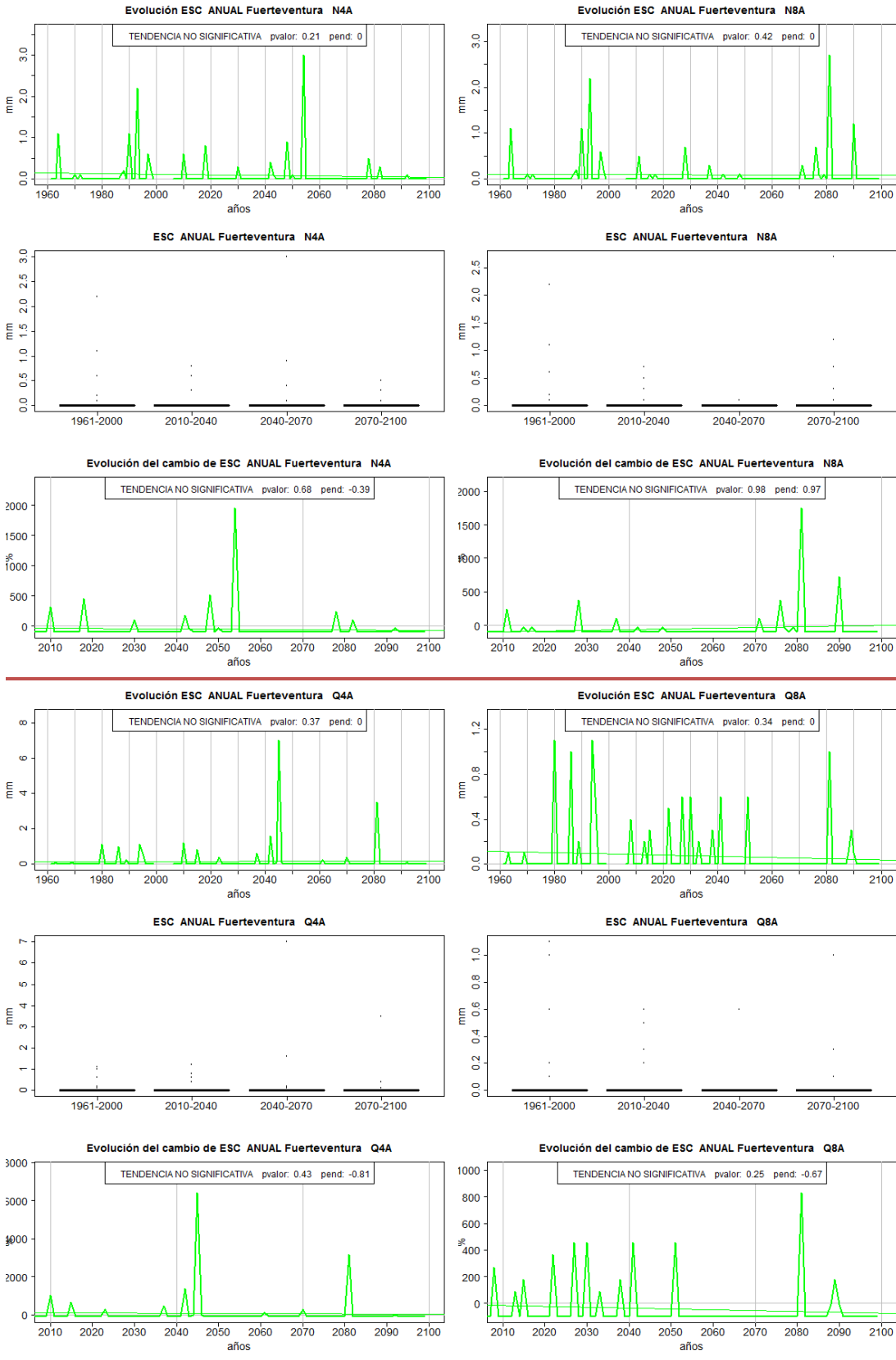


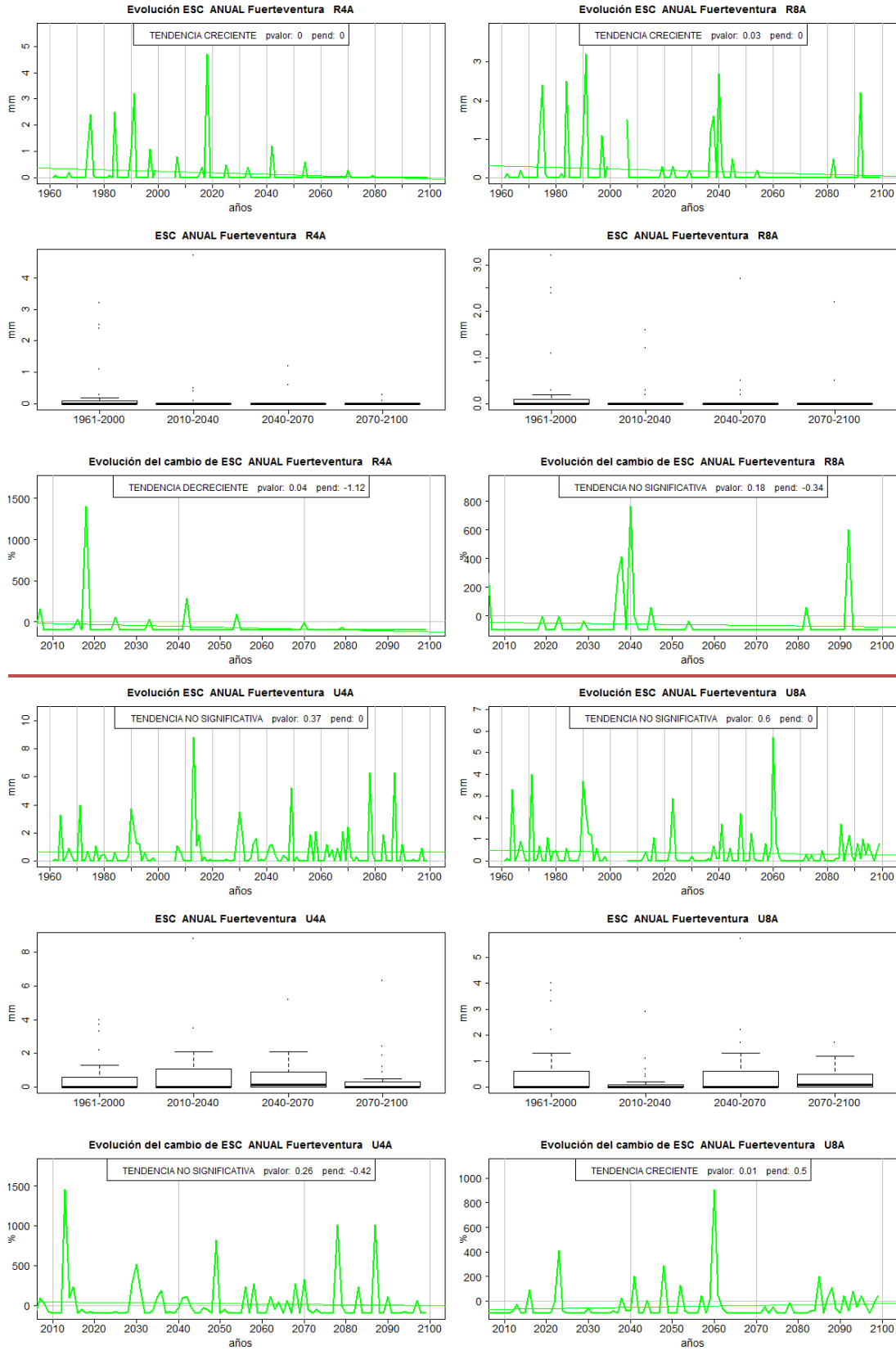






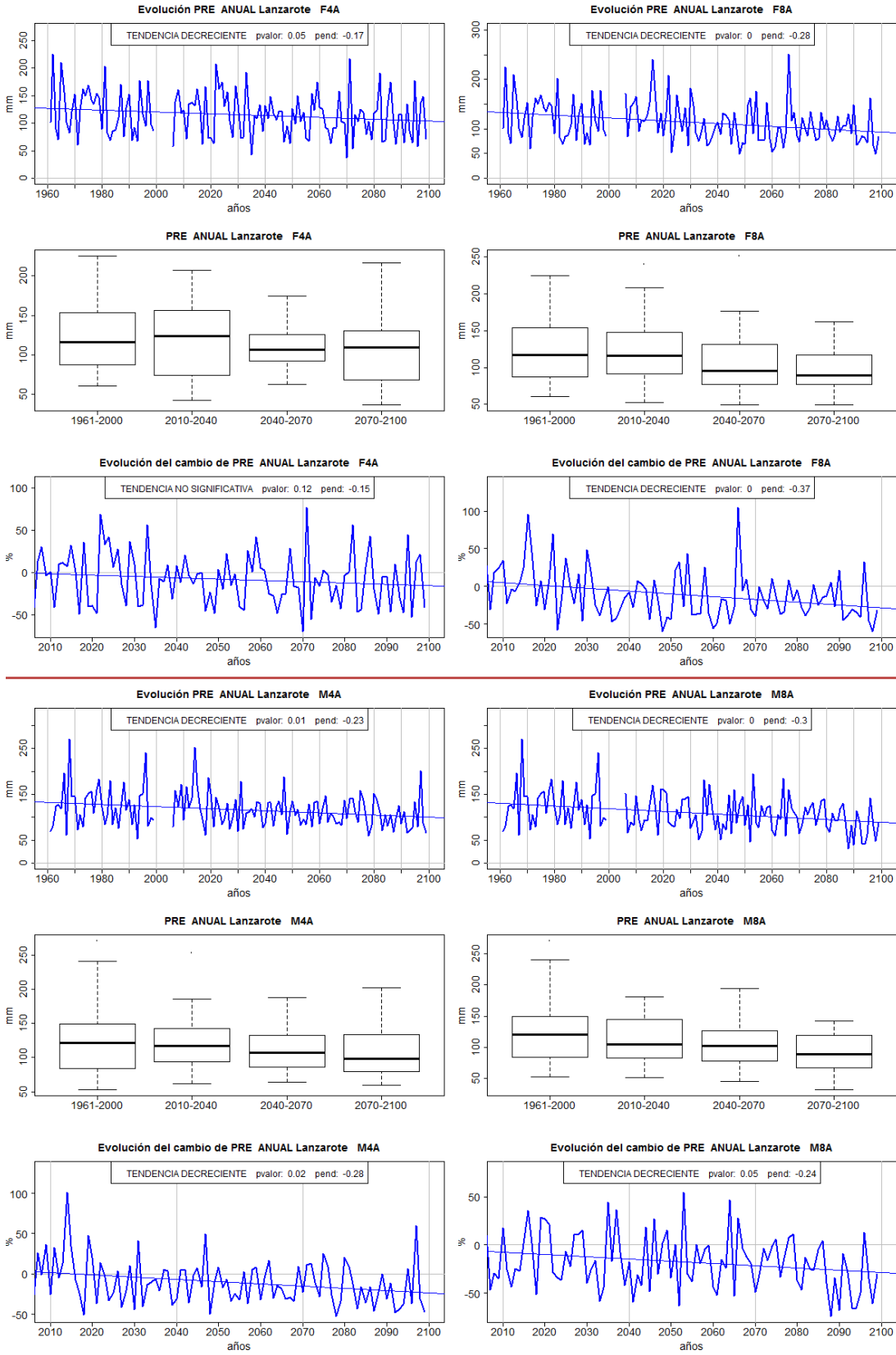


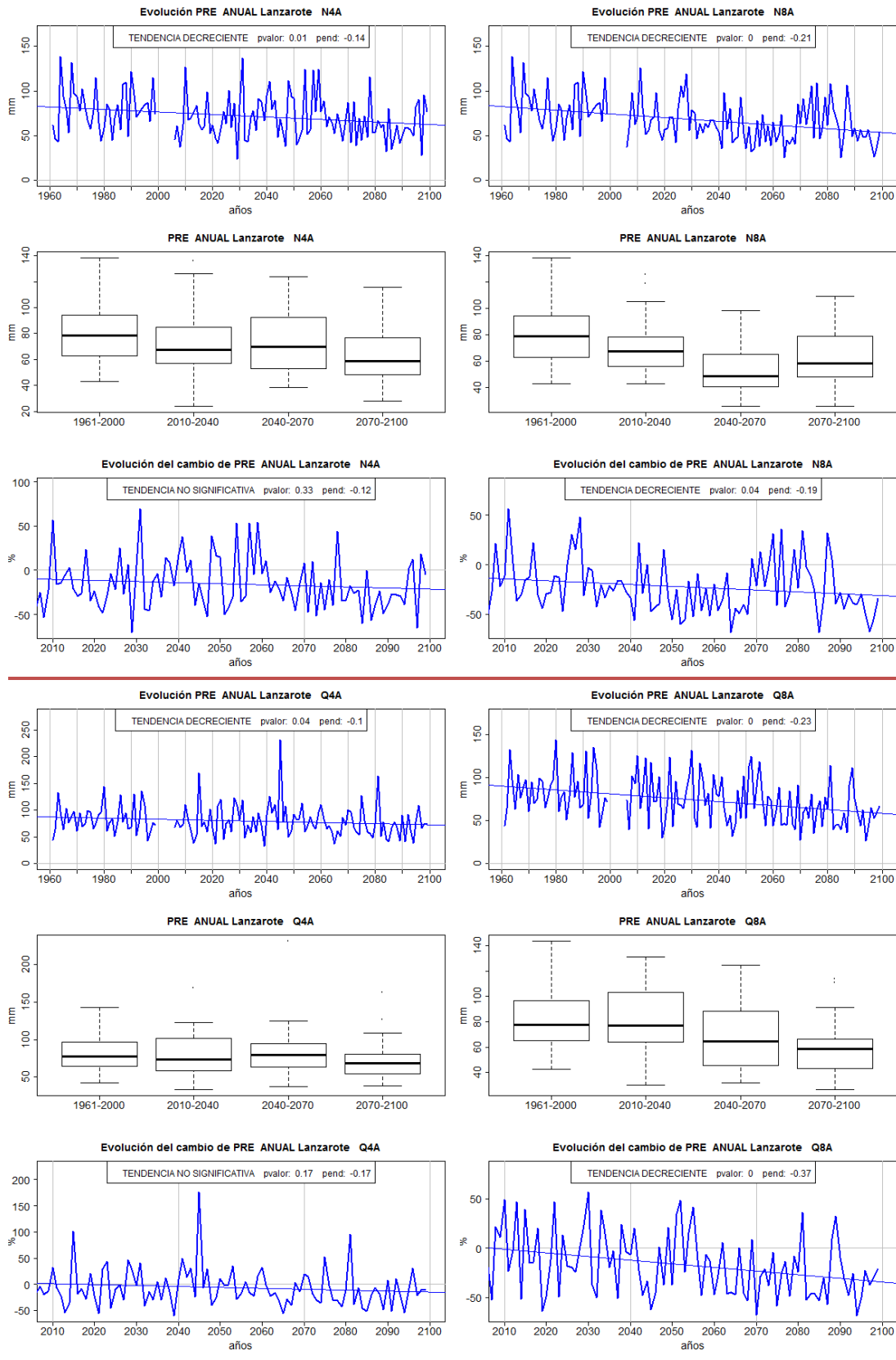


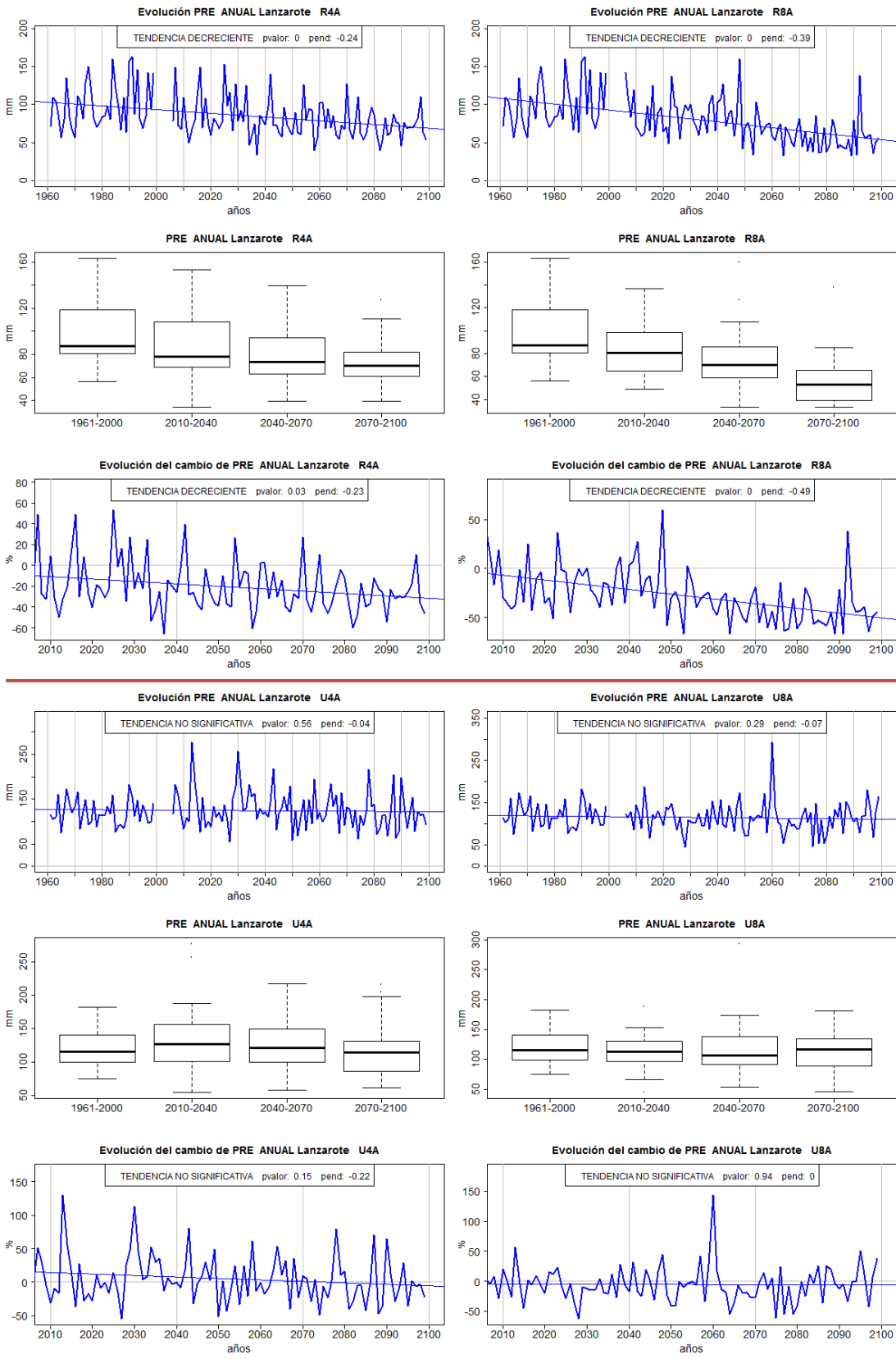


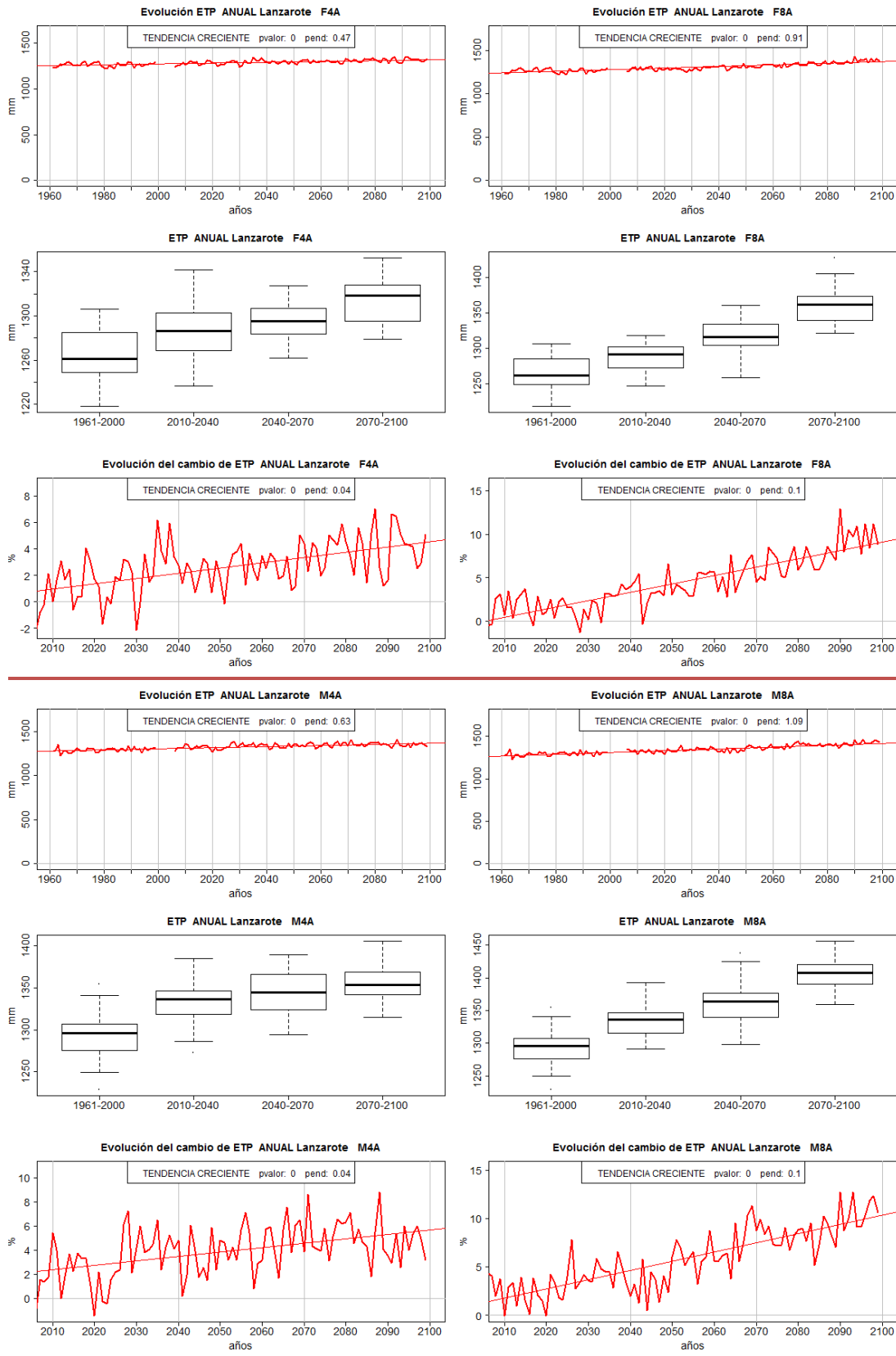


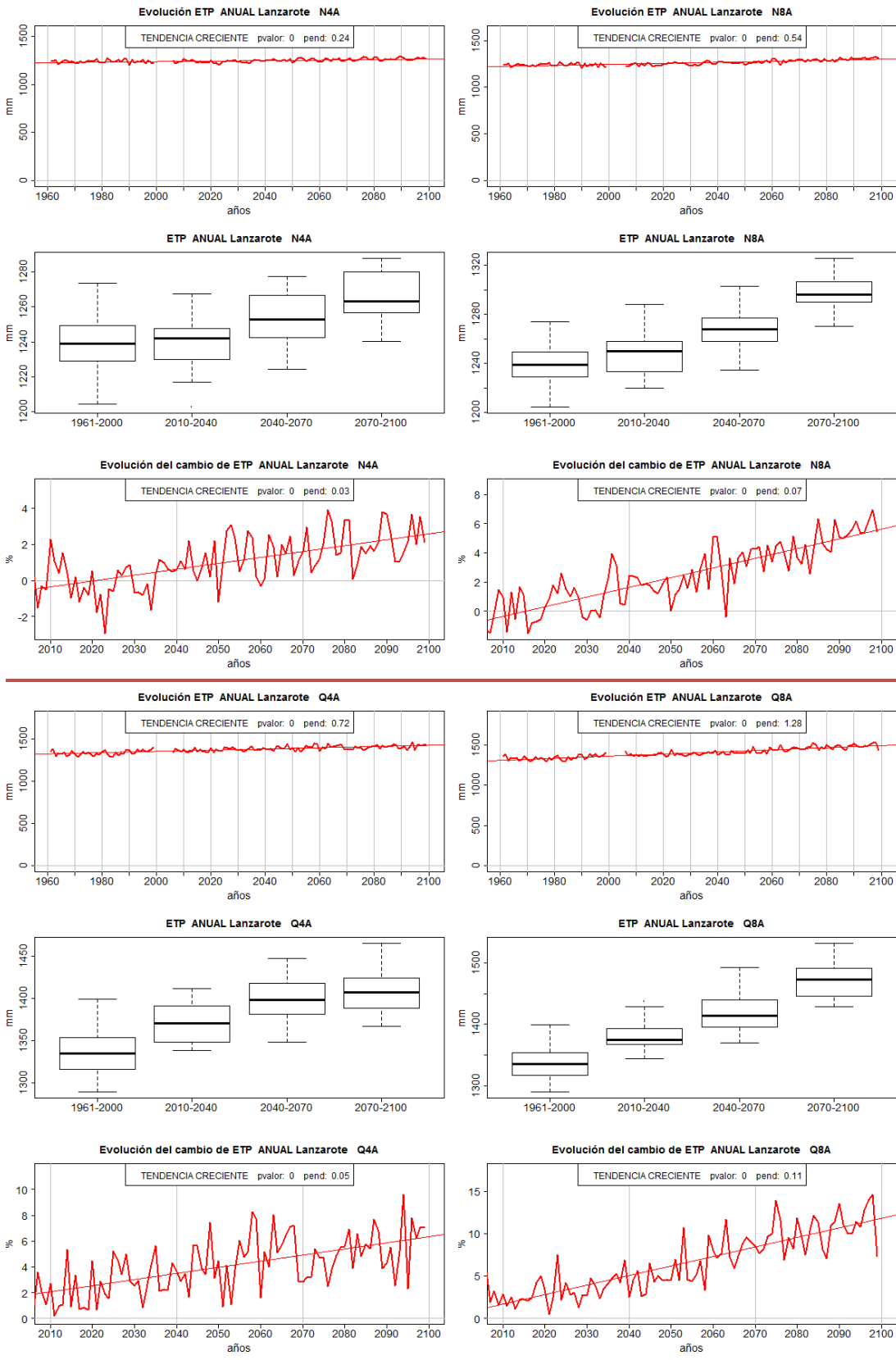
22 LANZAROTE

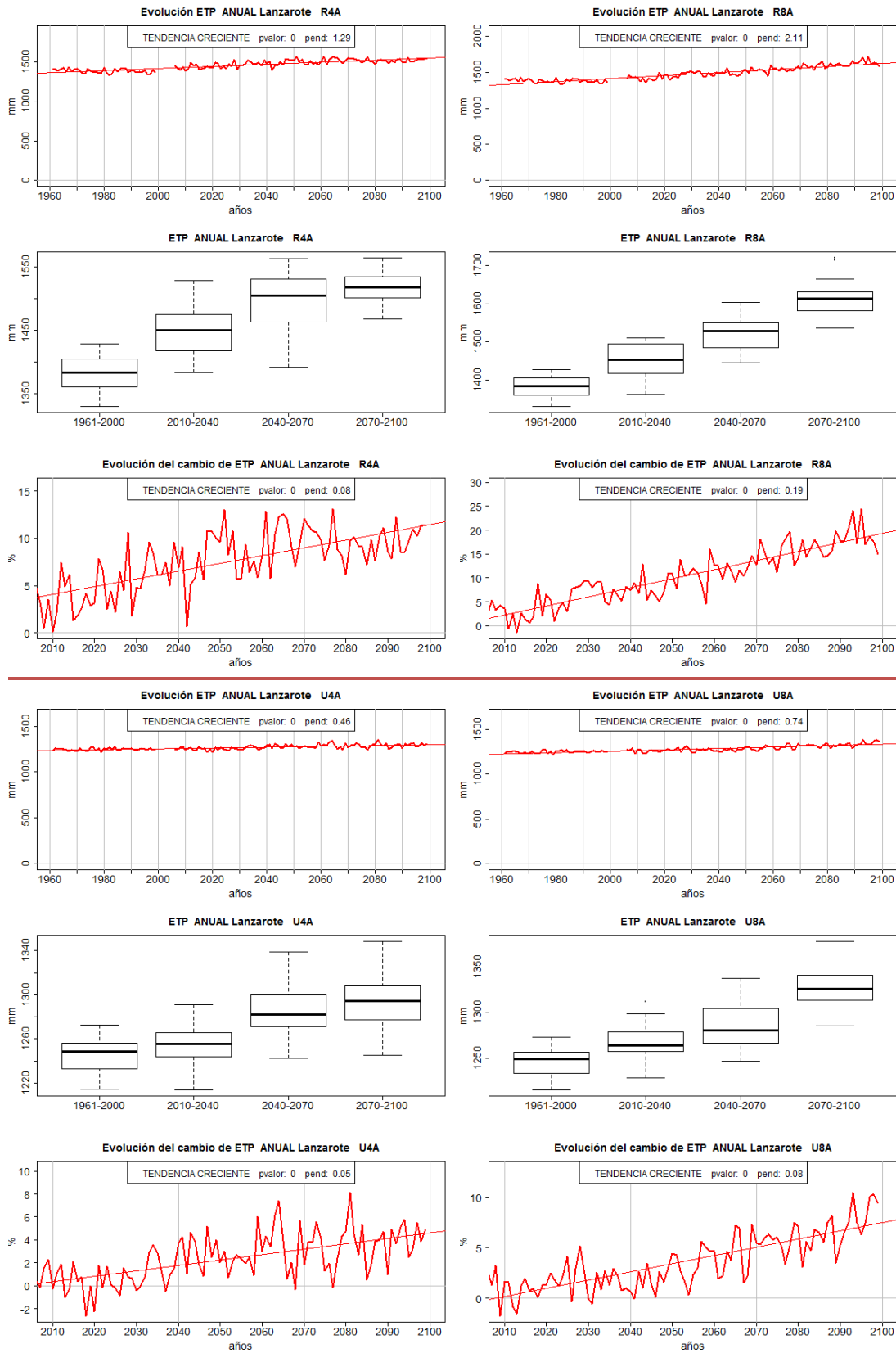


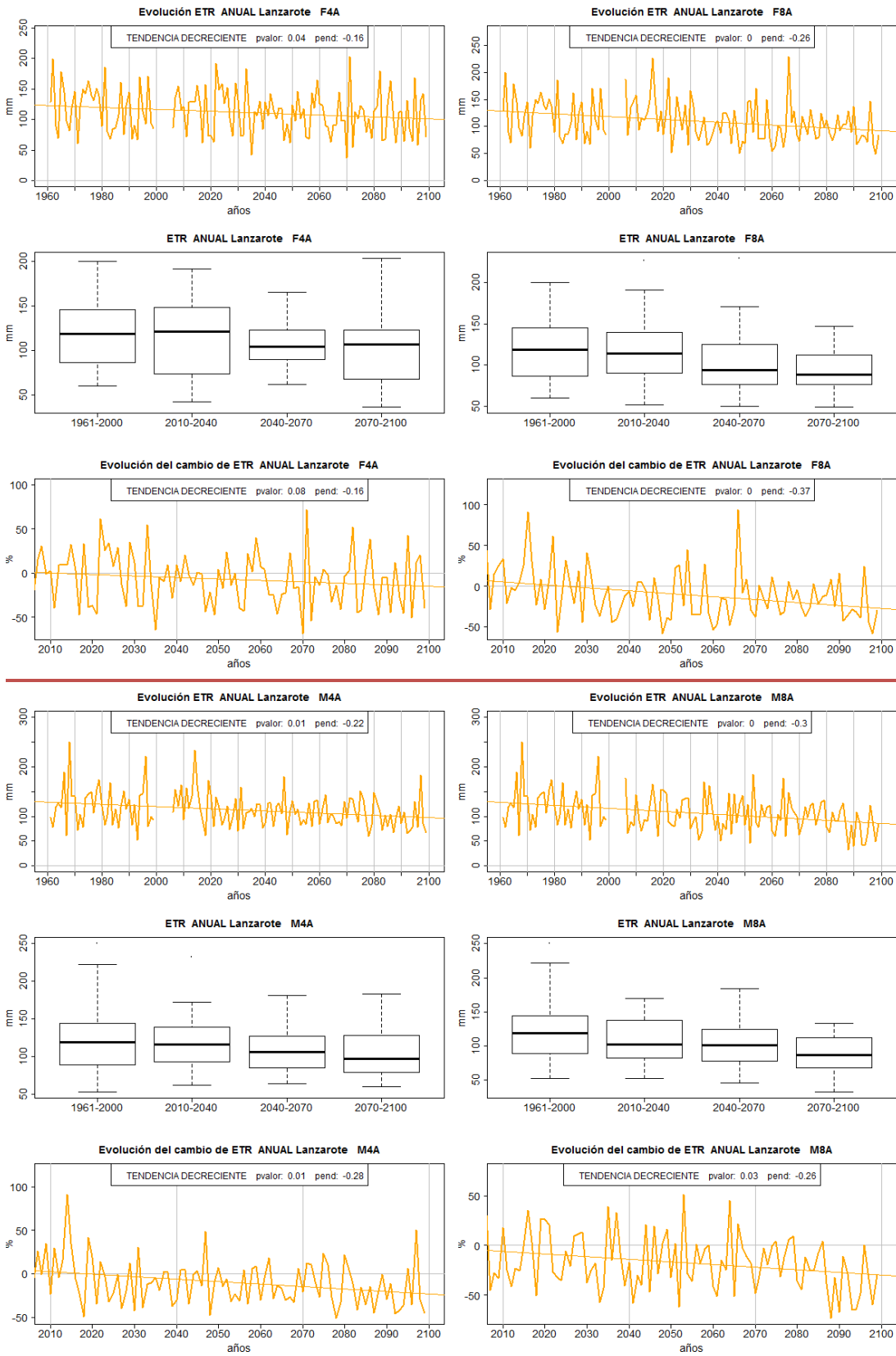


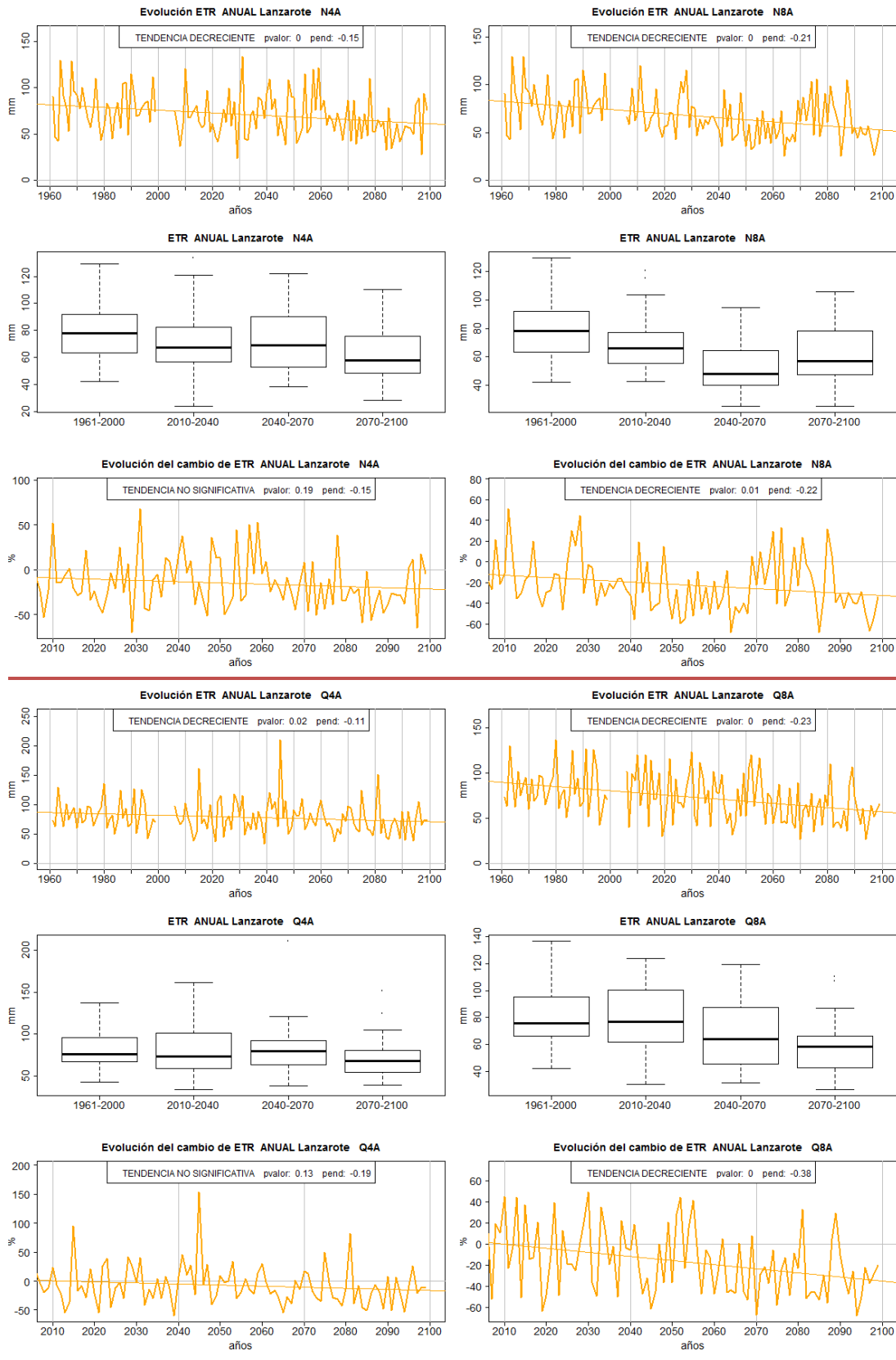


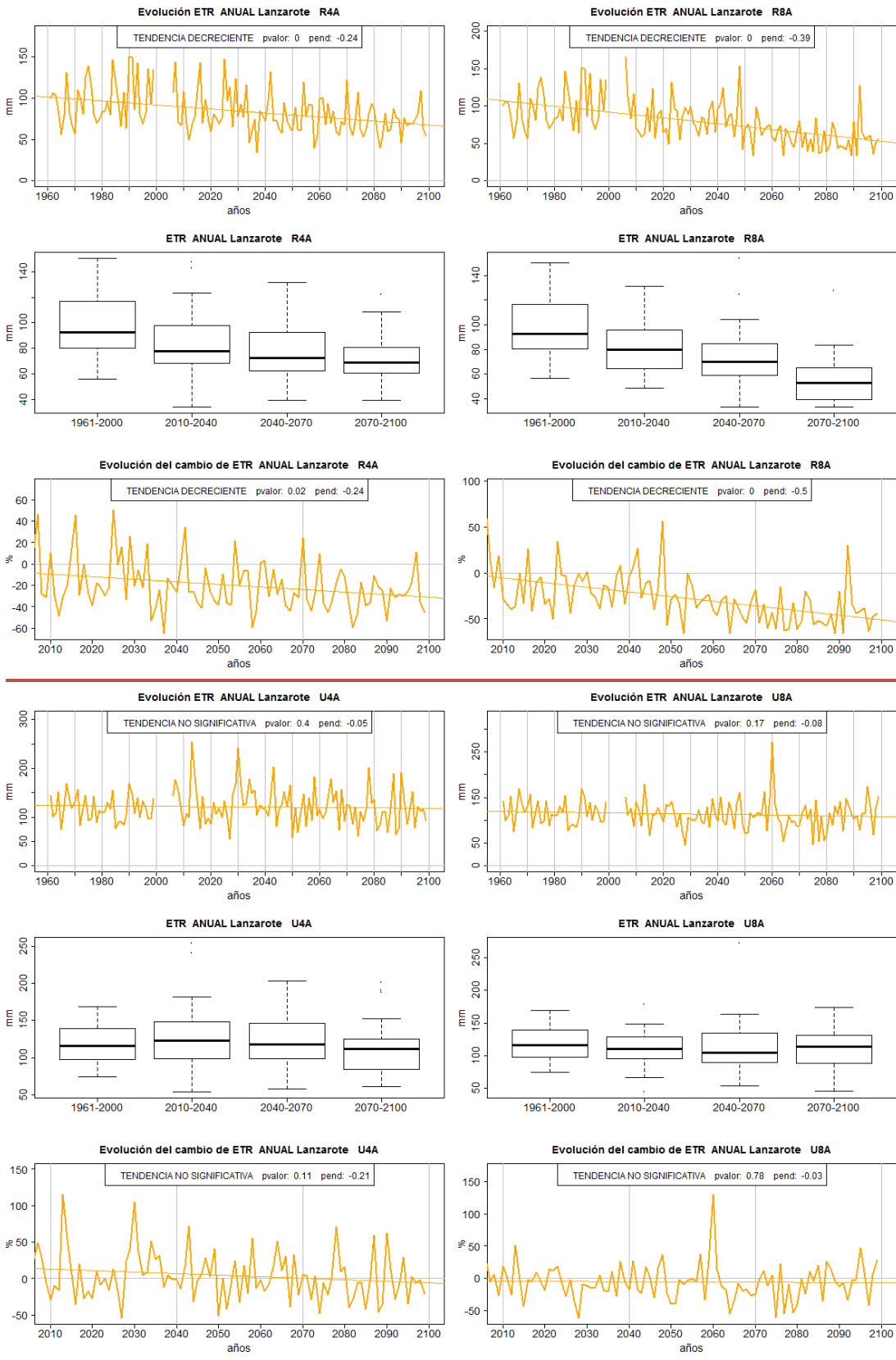


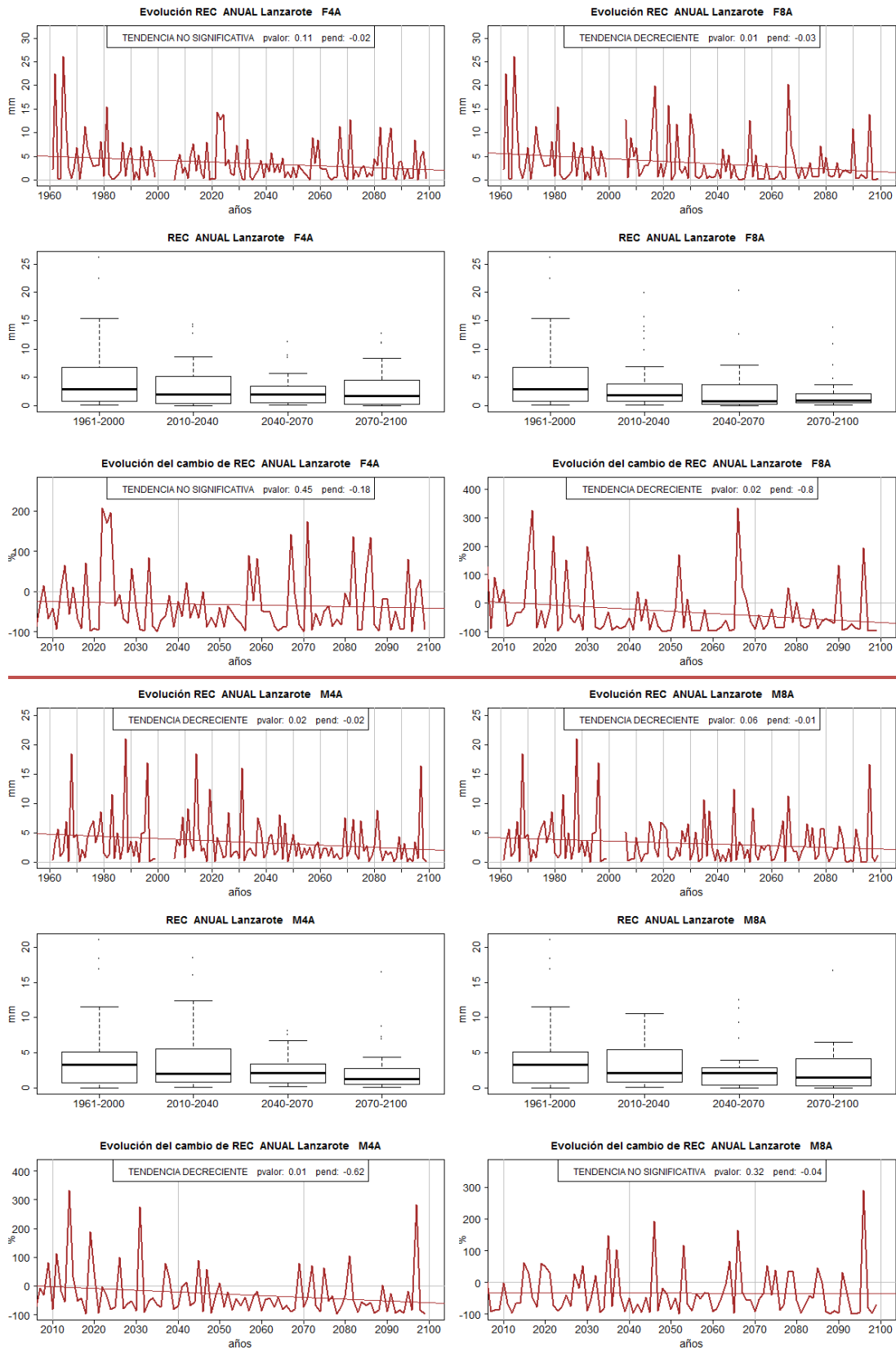


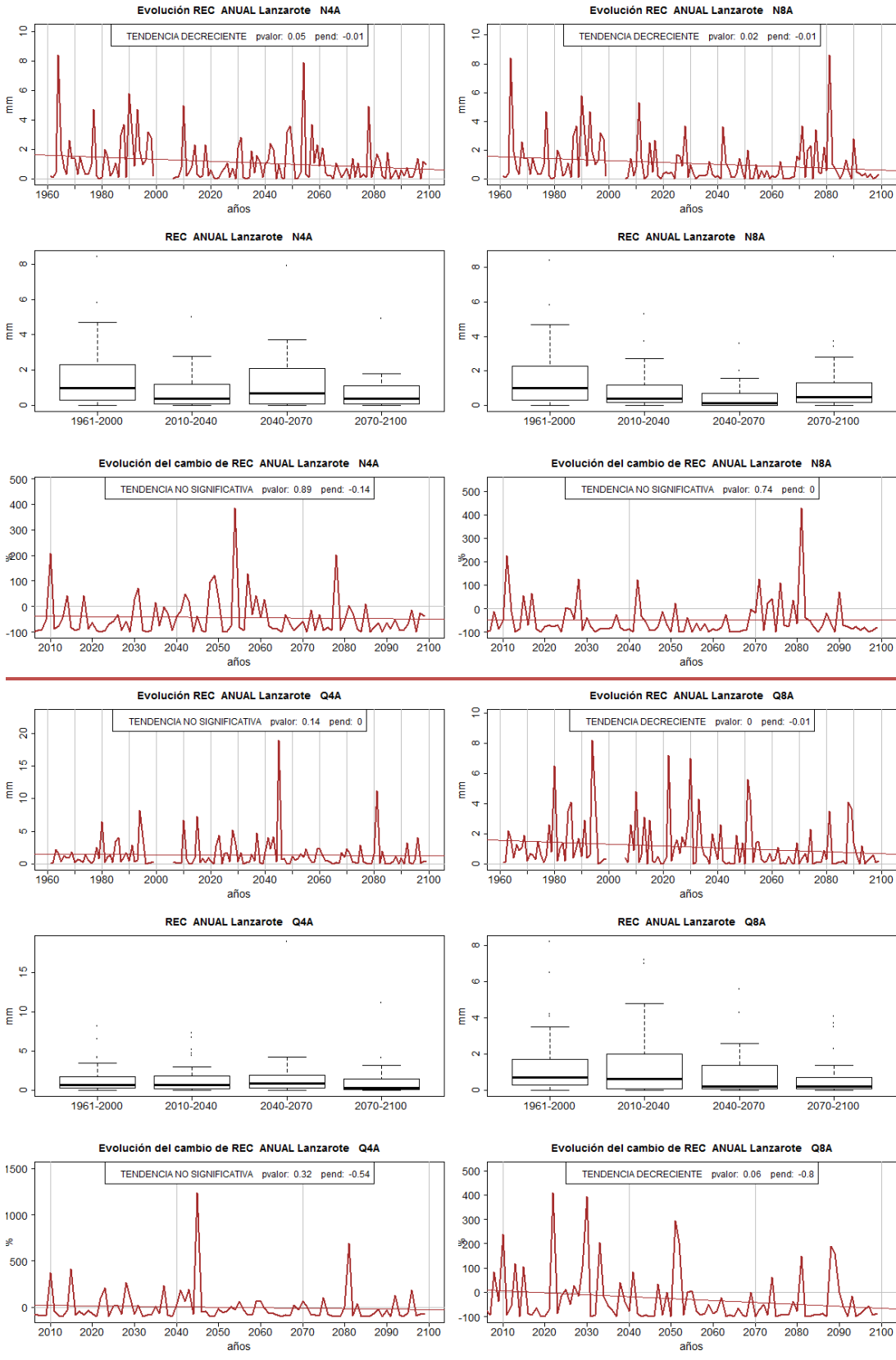


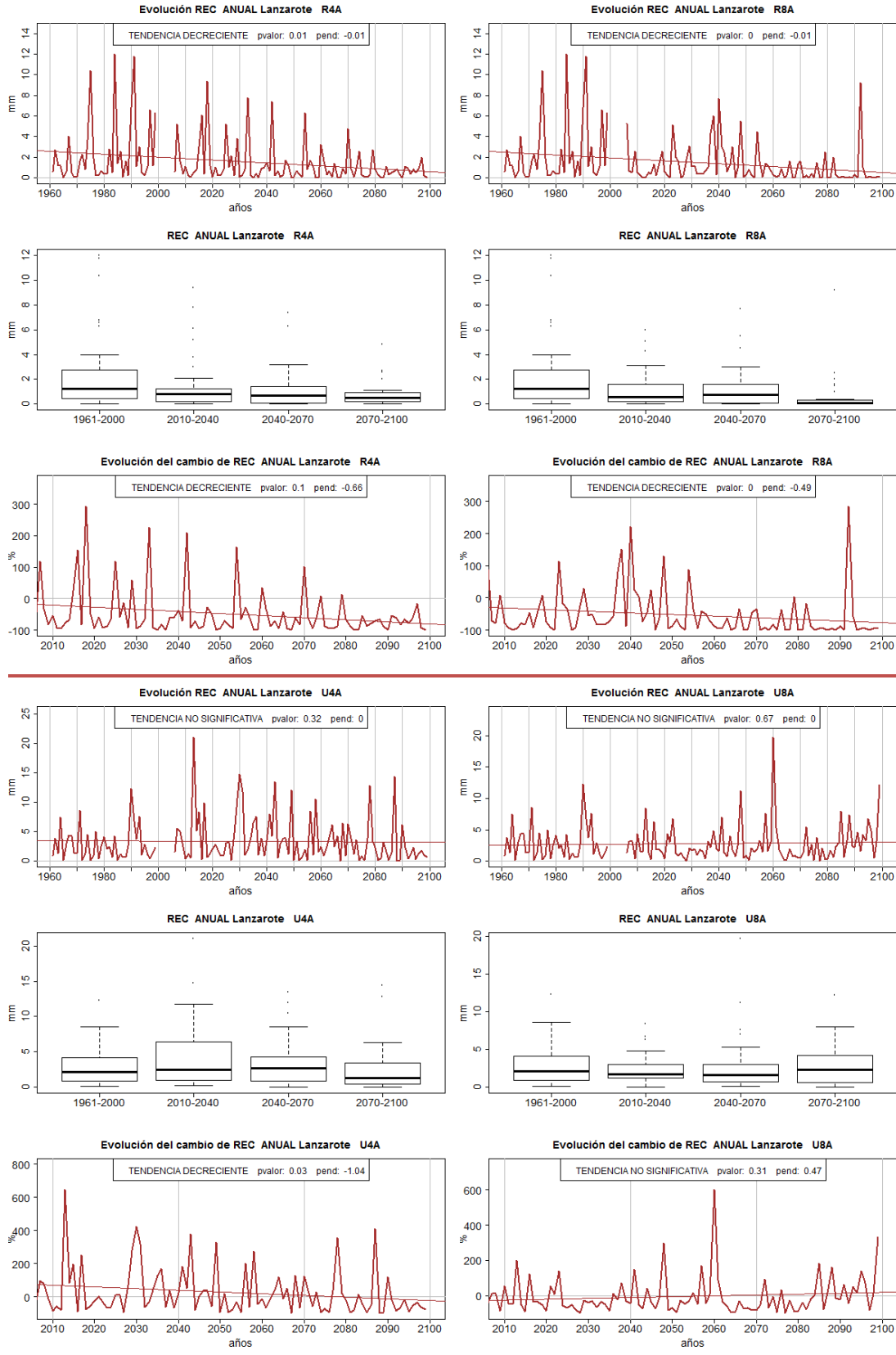


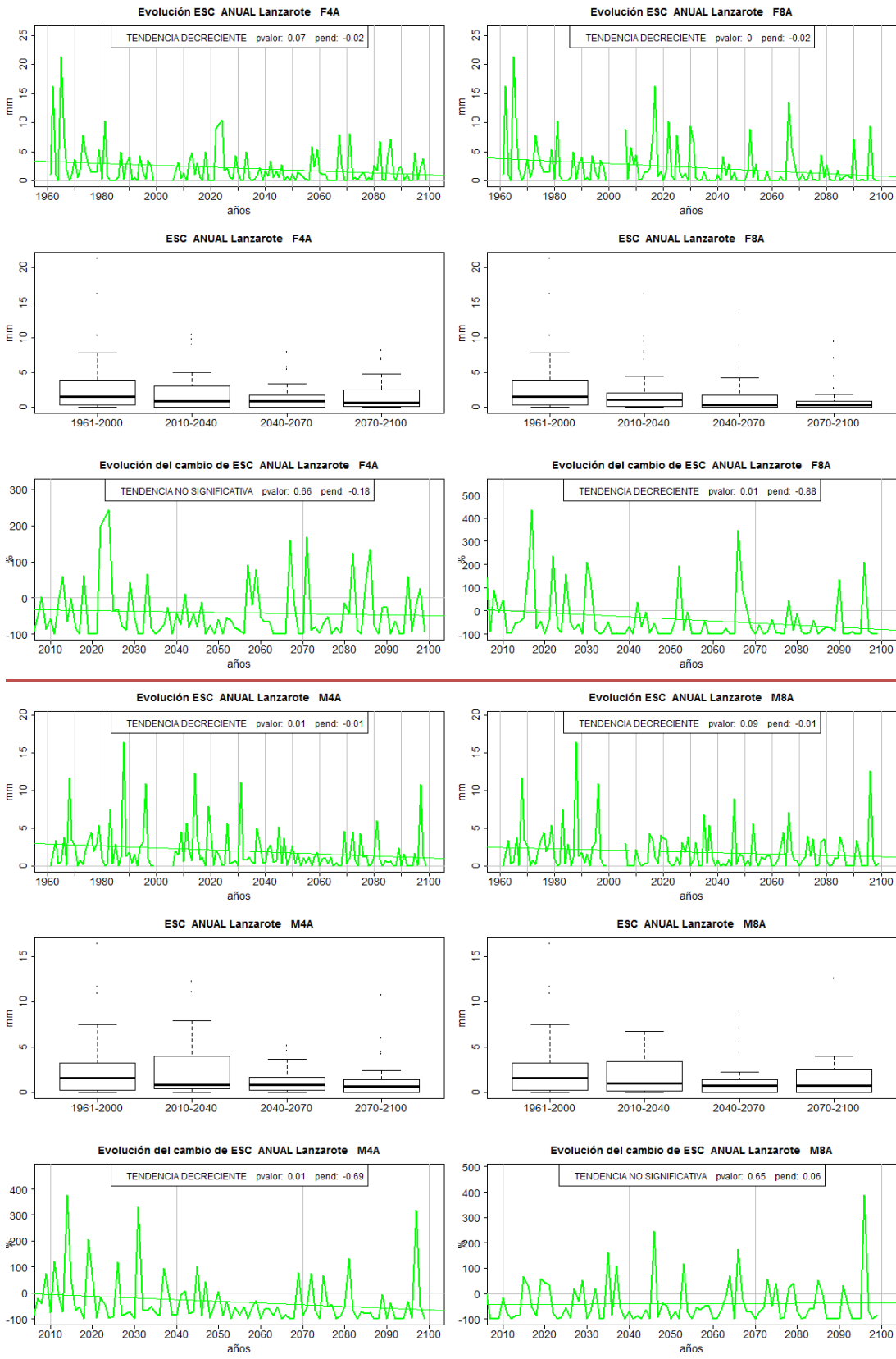


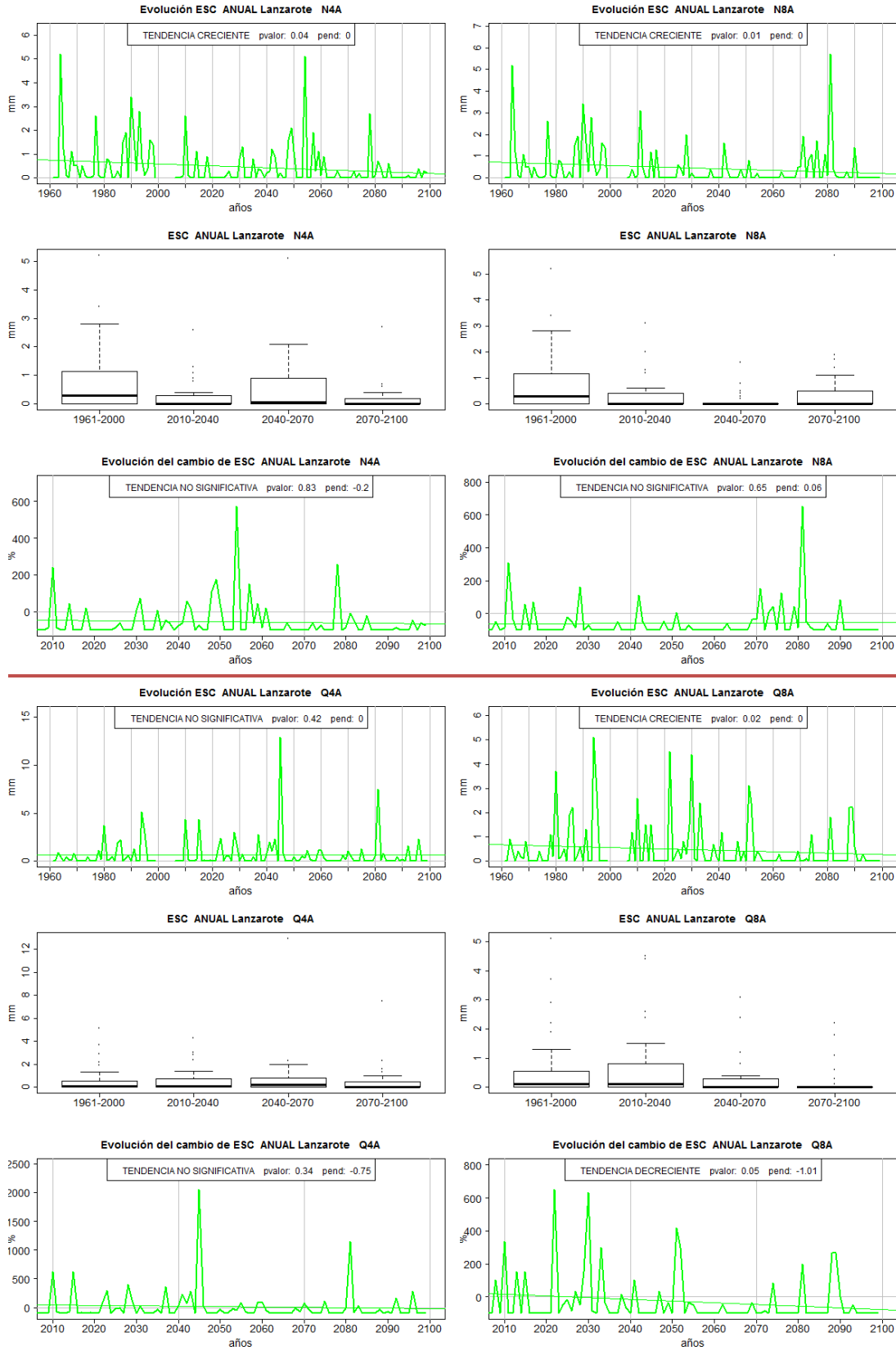


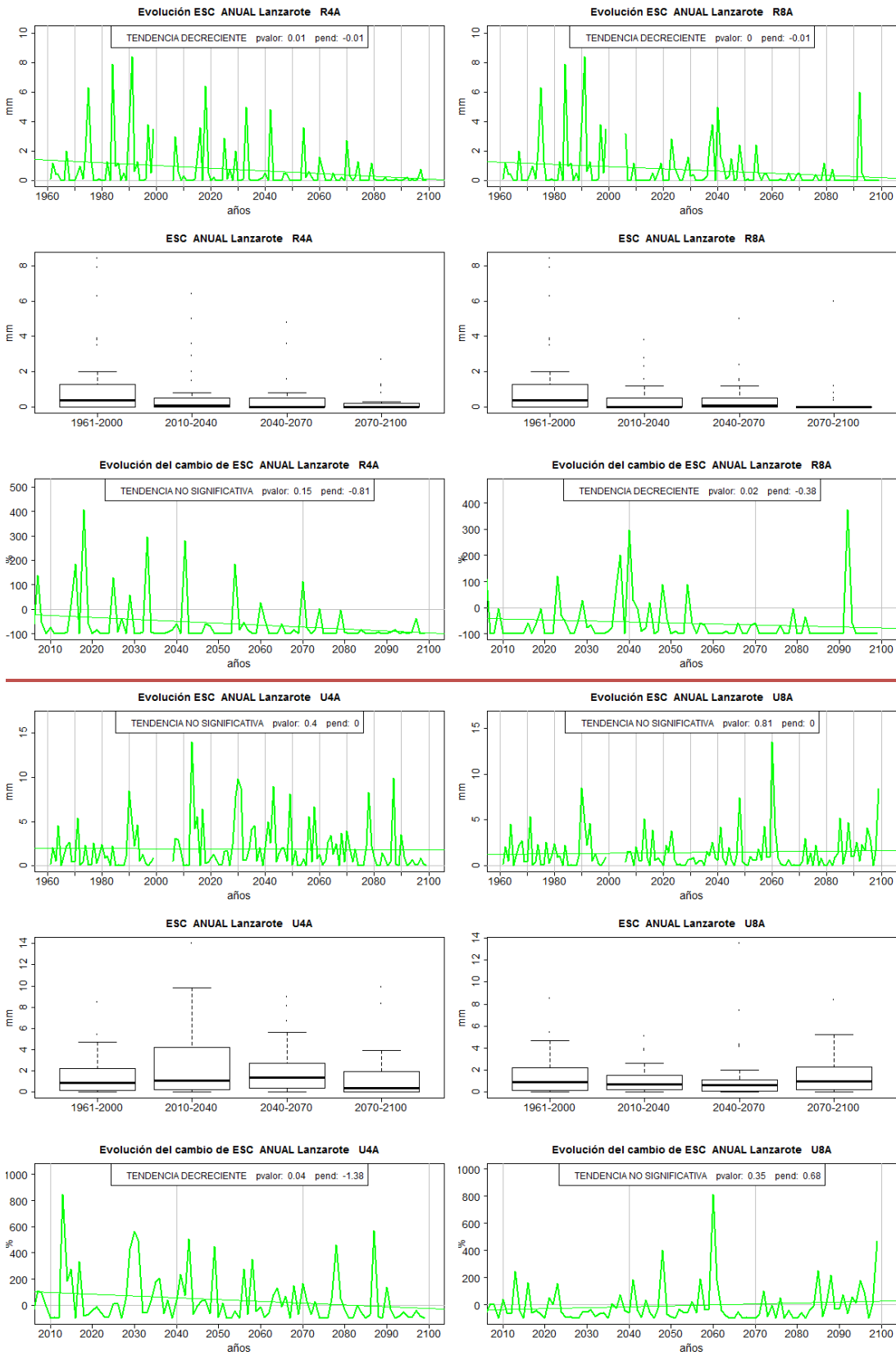




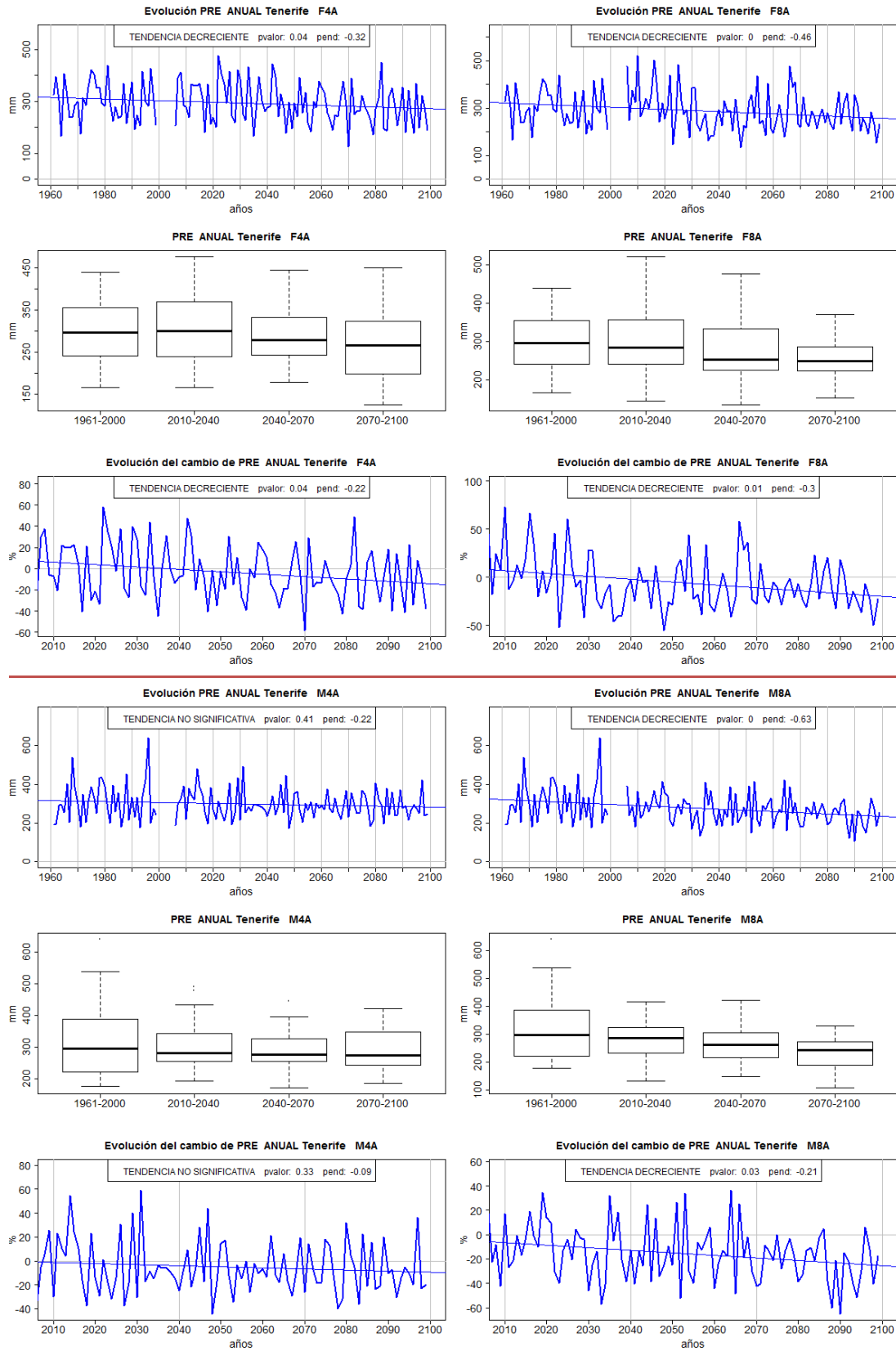


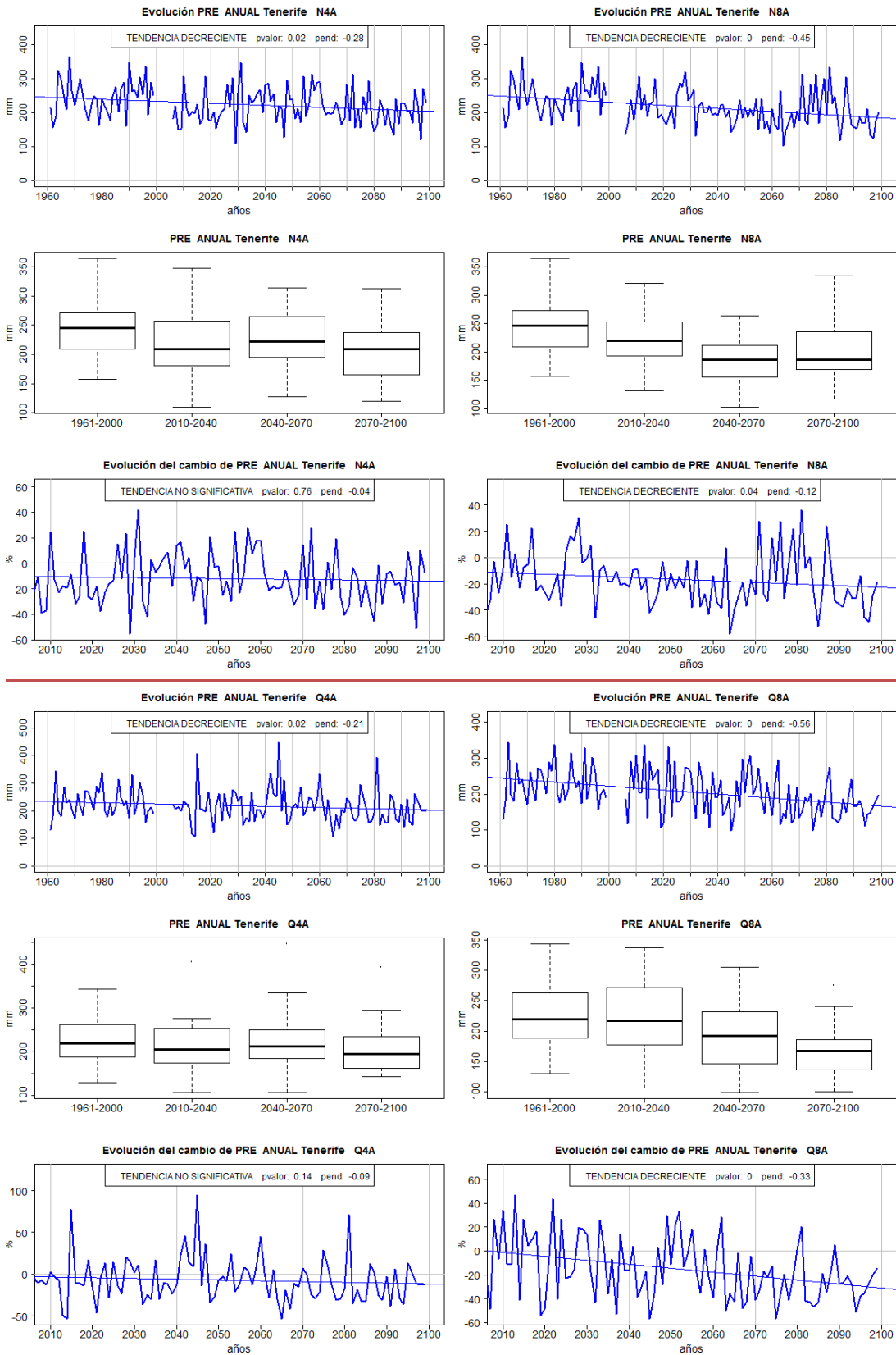


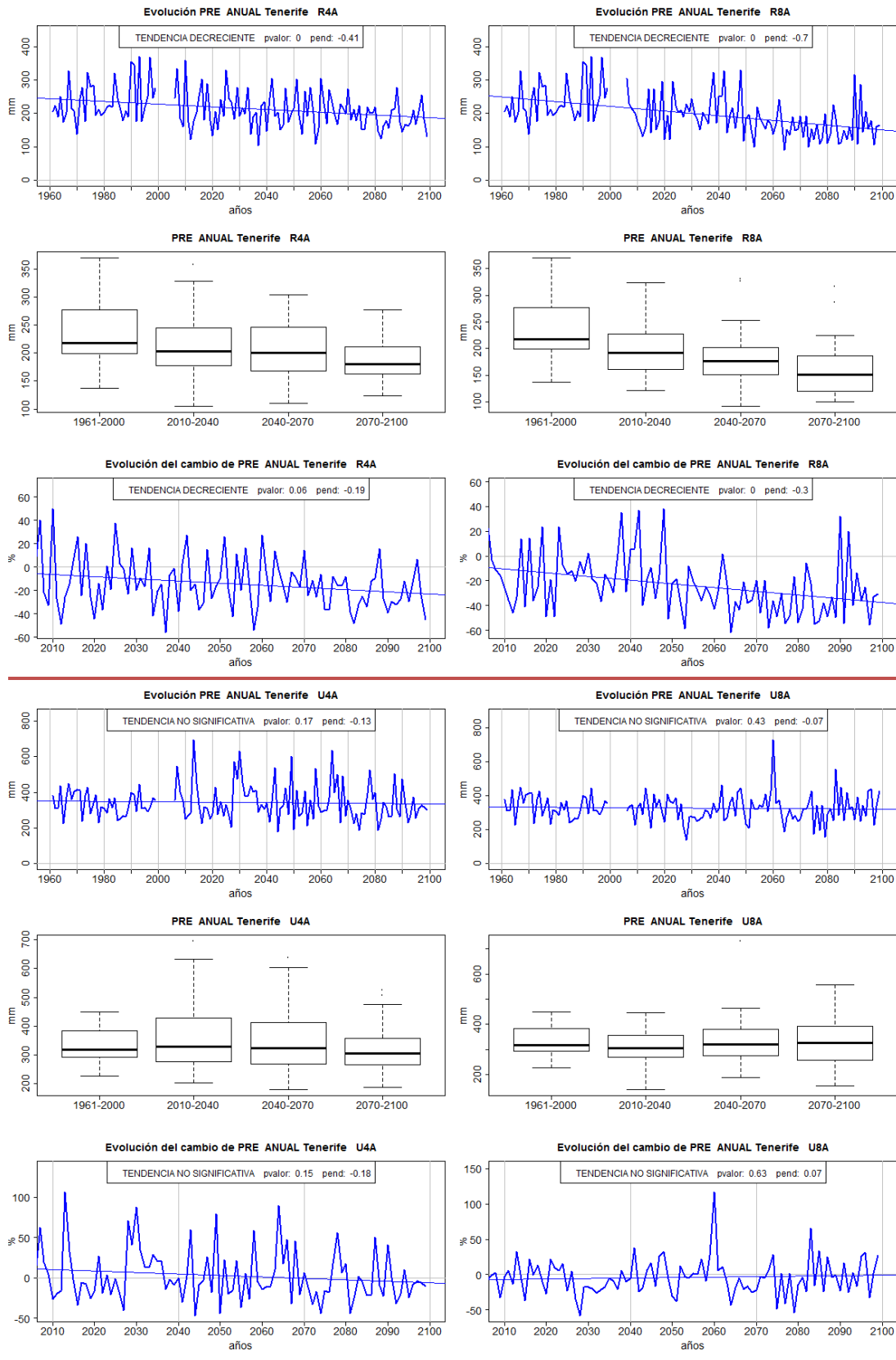


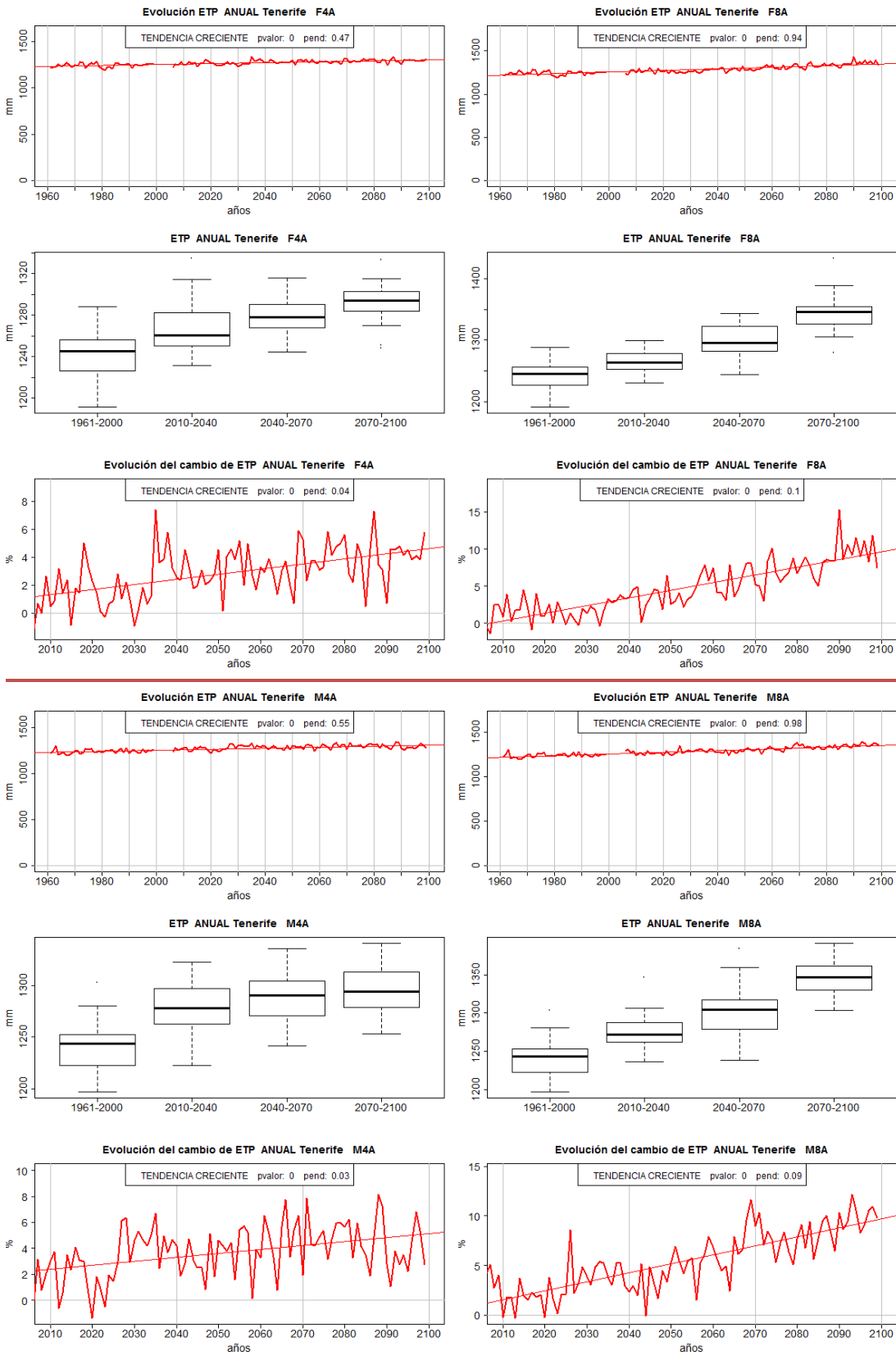


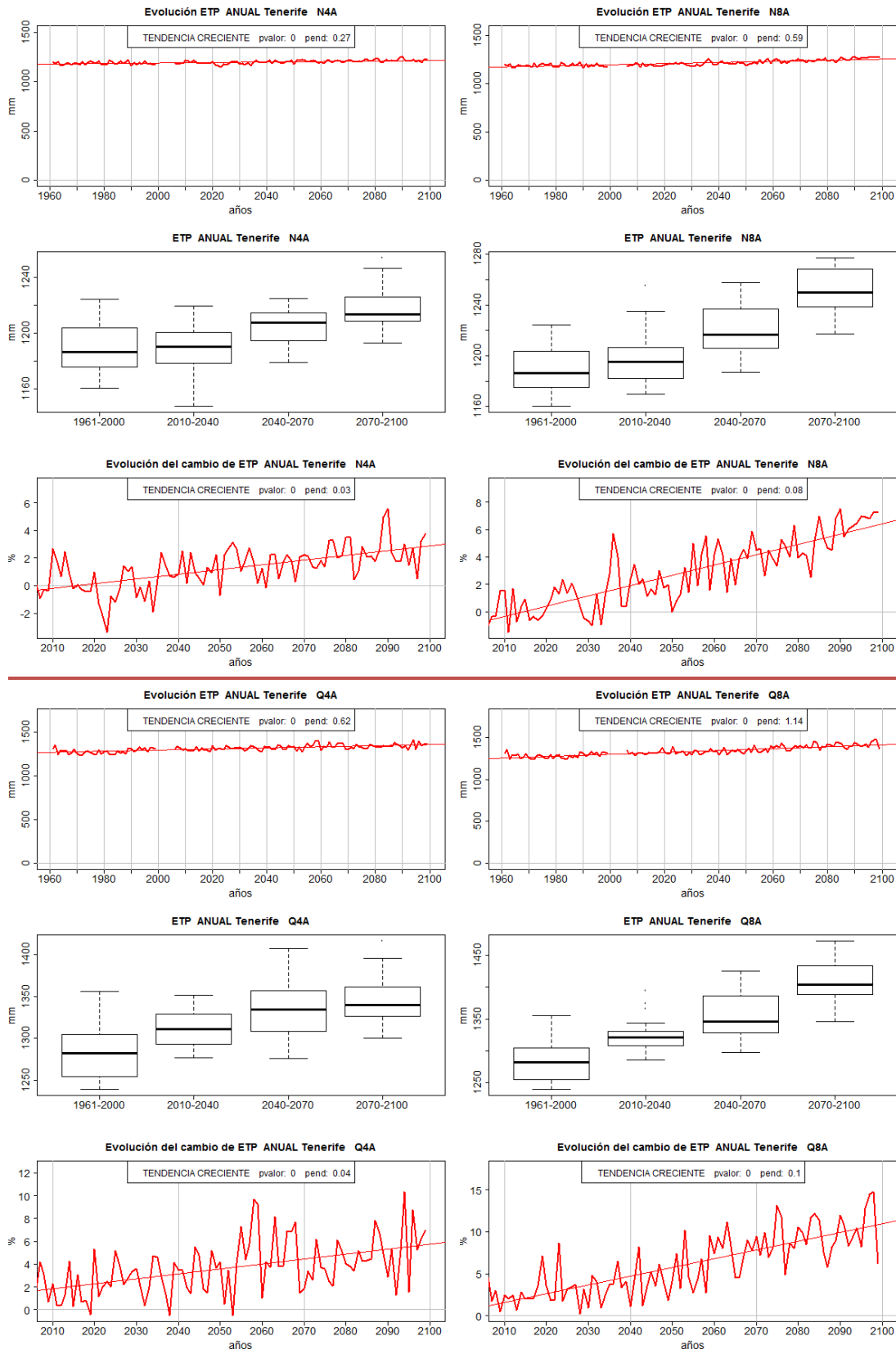
23 TENERIFE

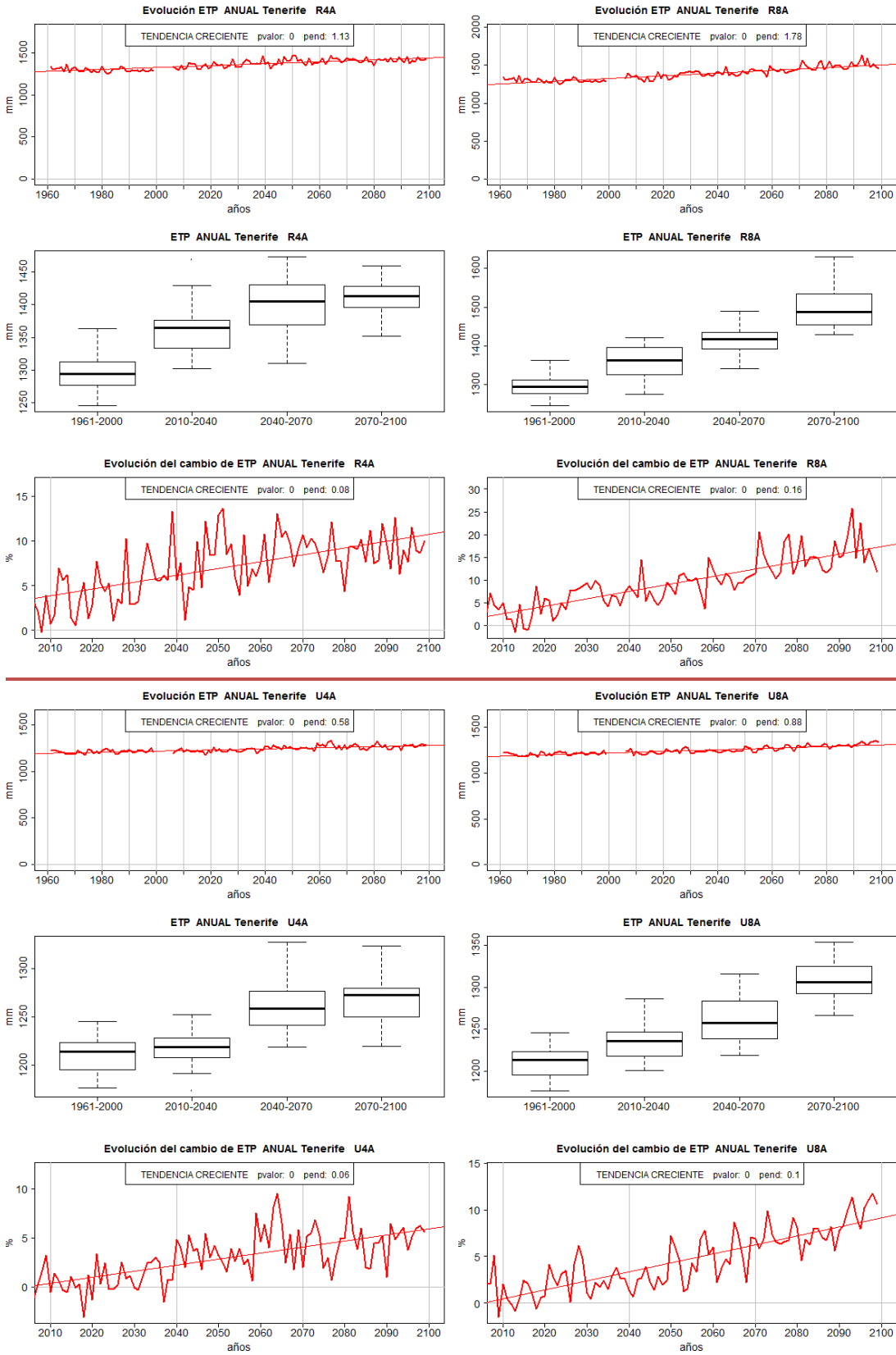


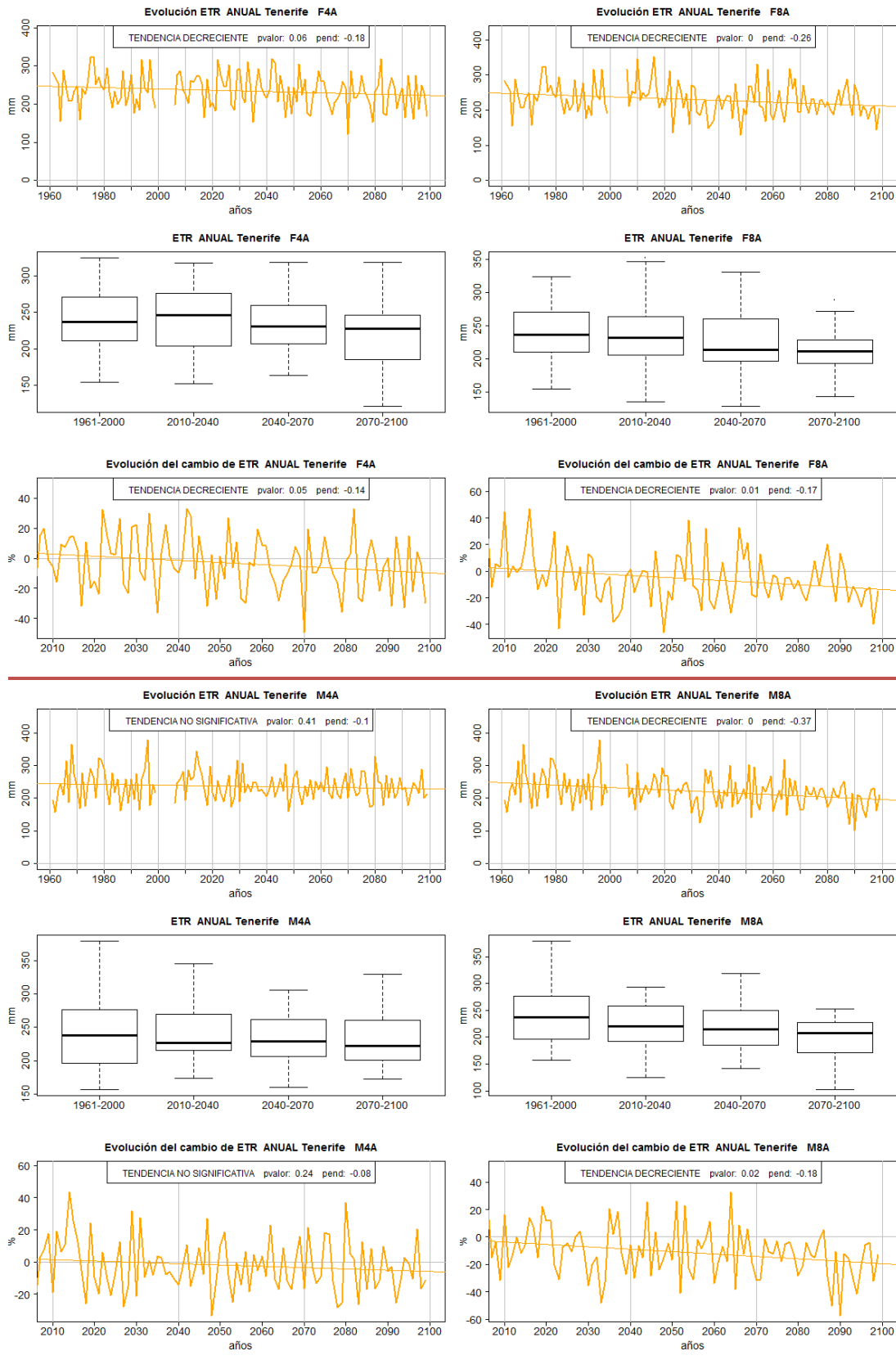


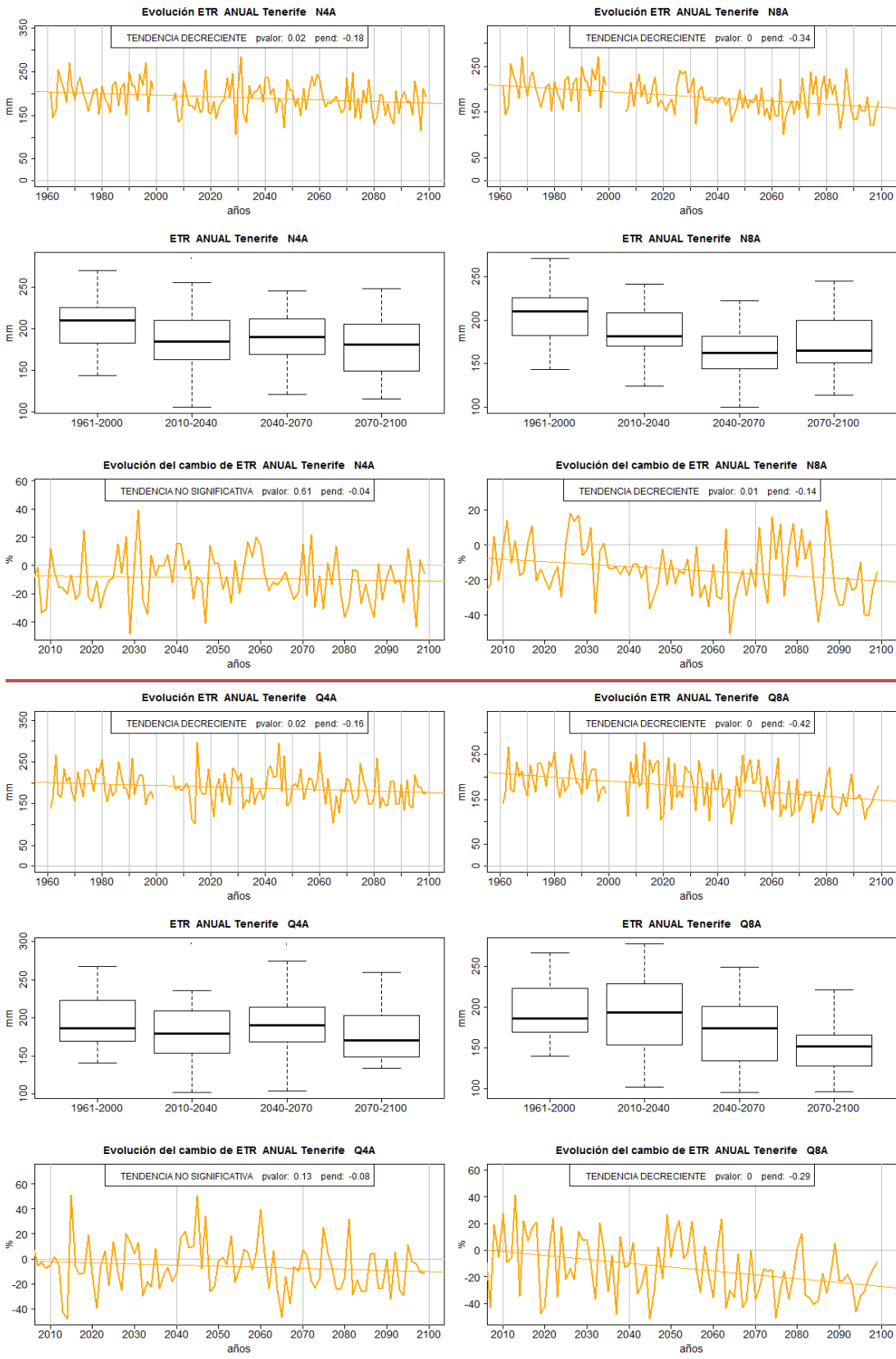


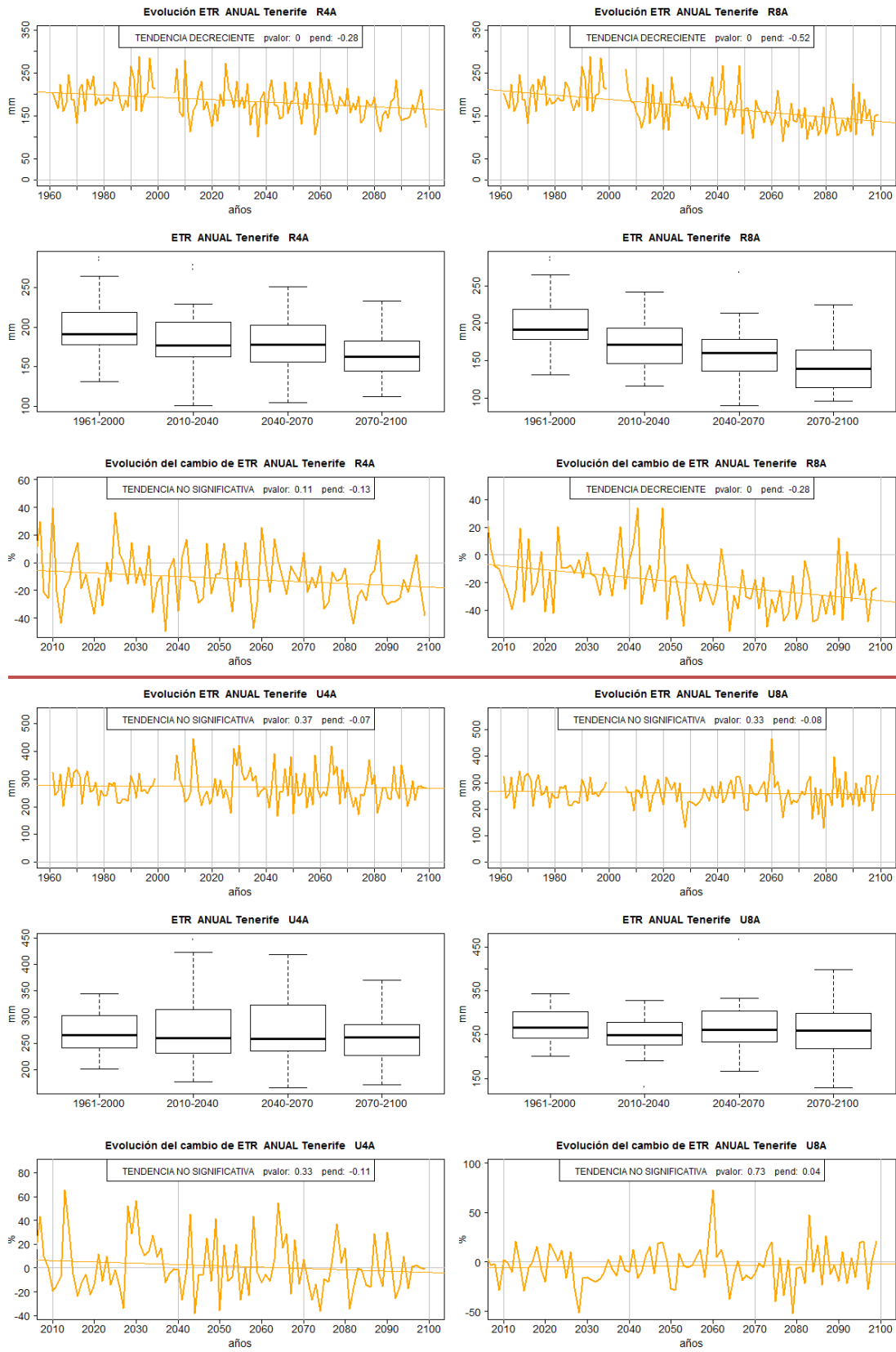


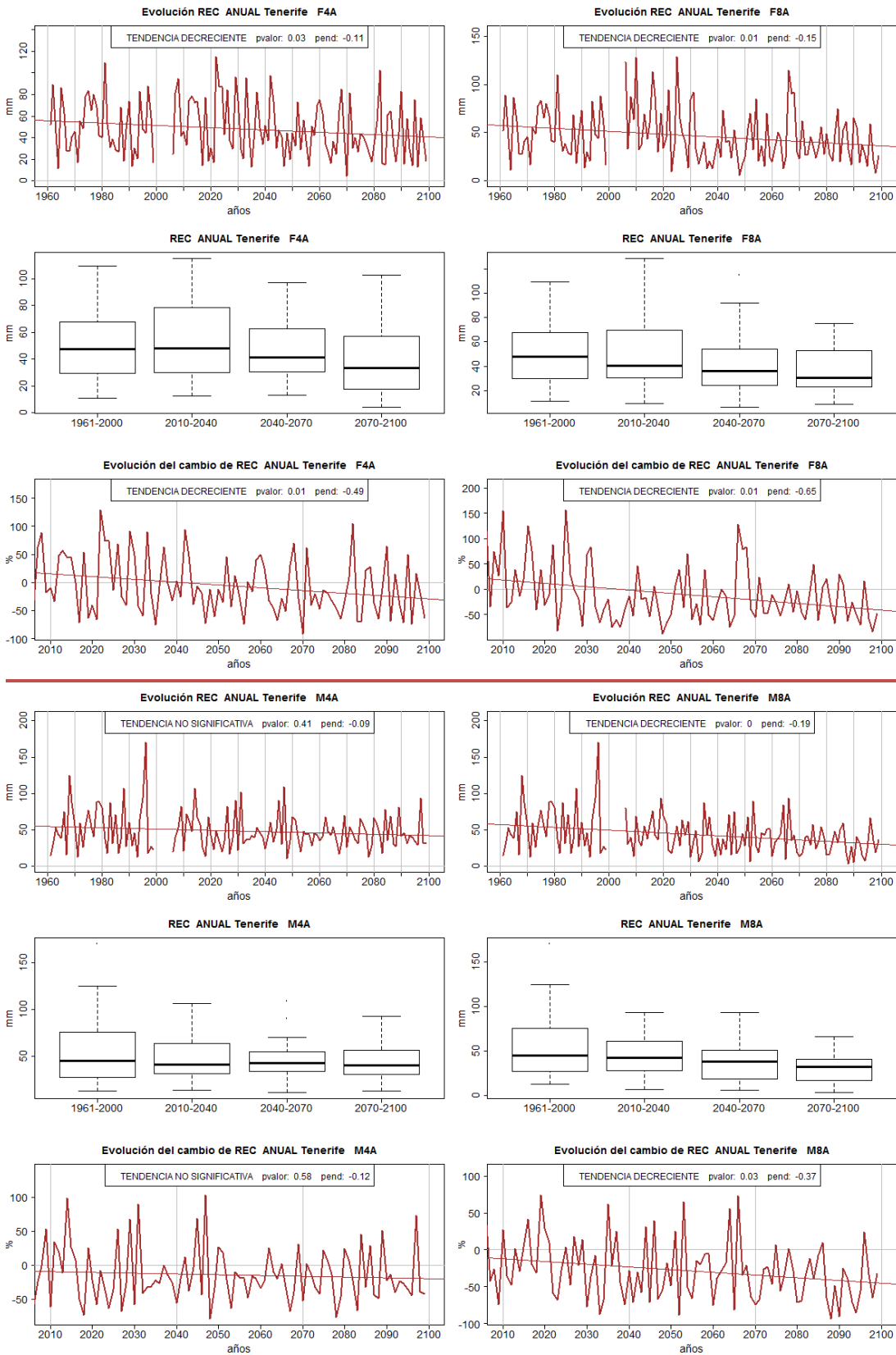


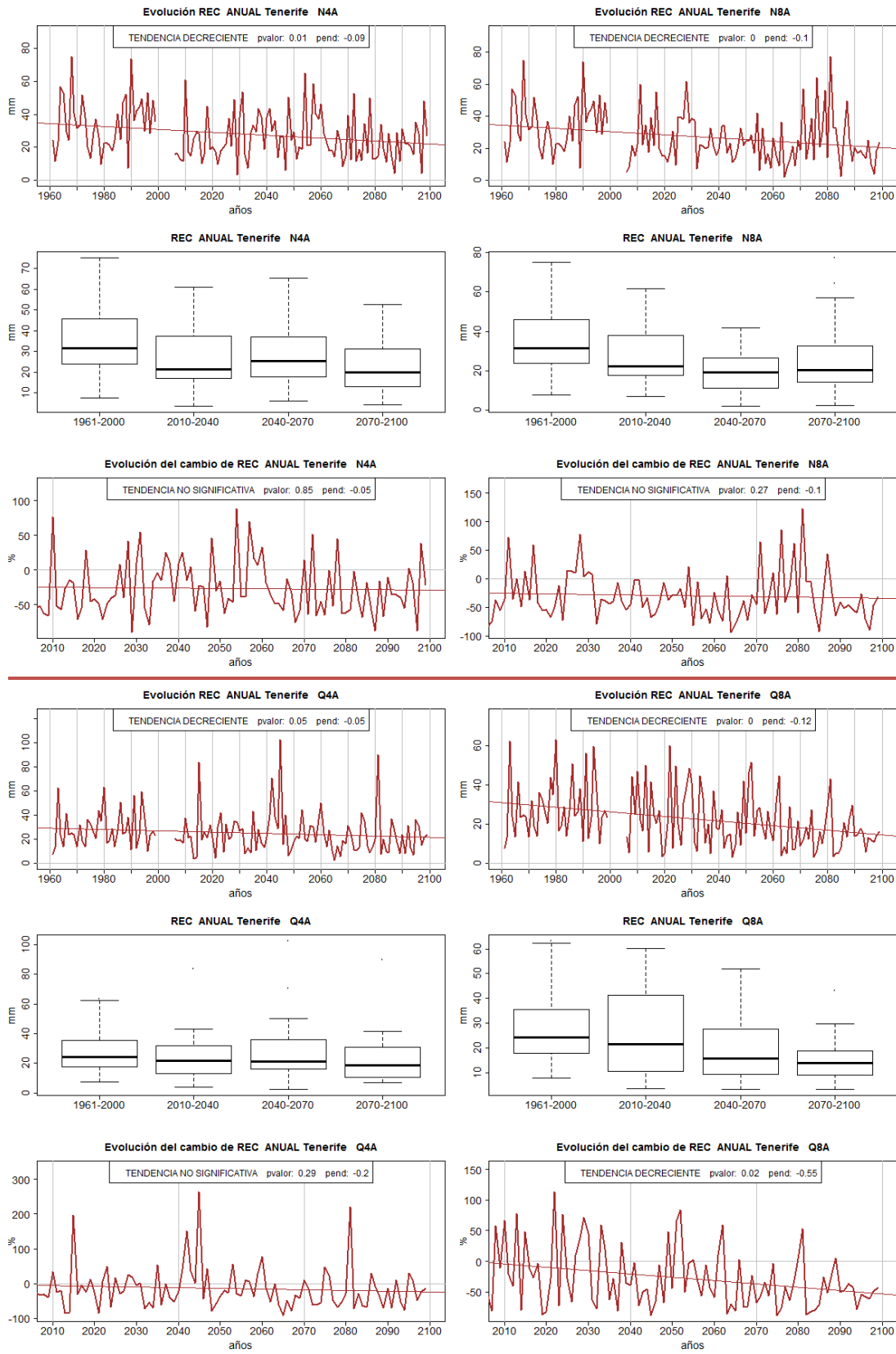


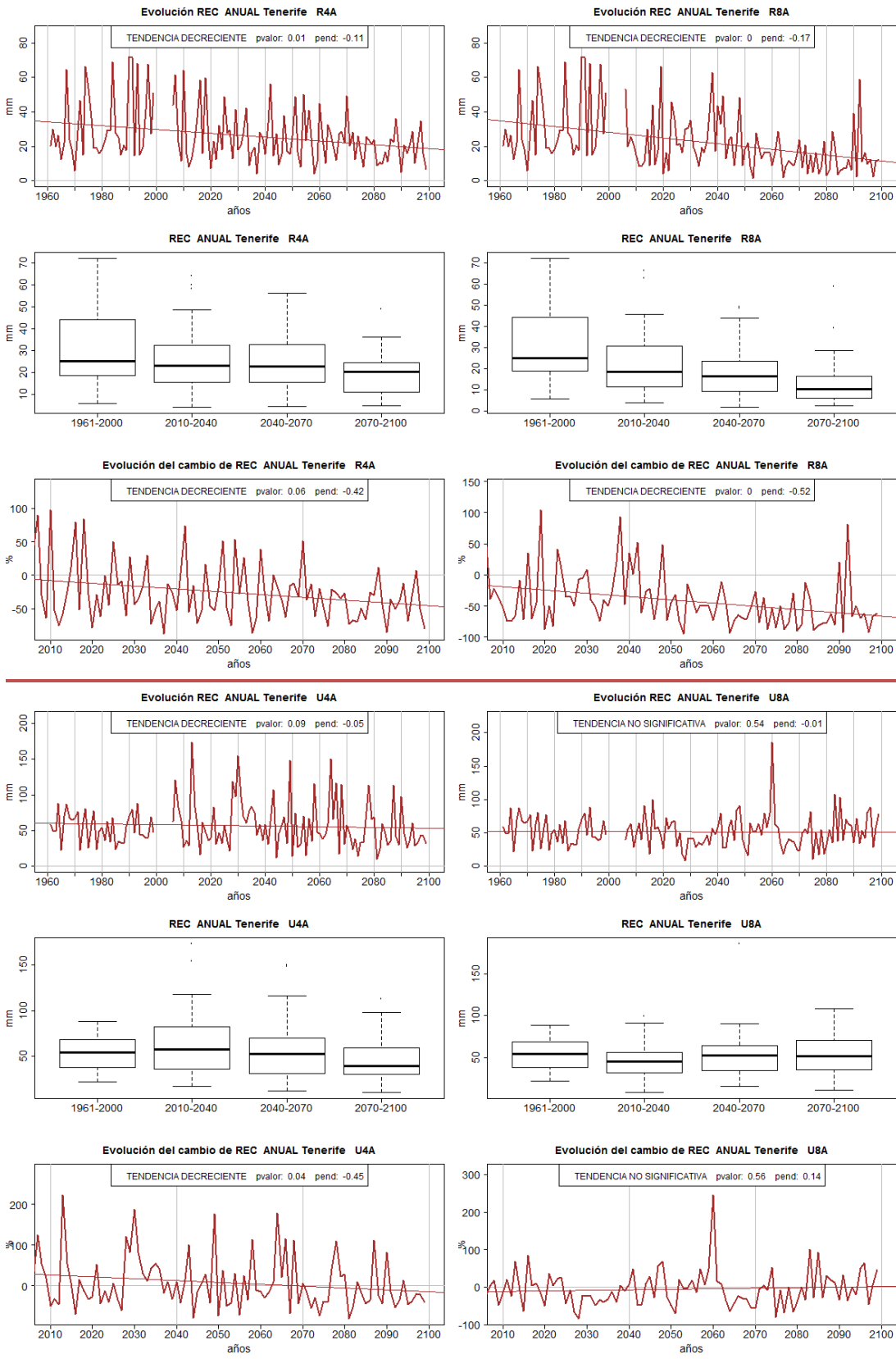


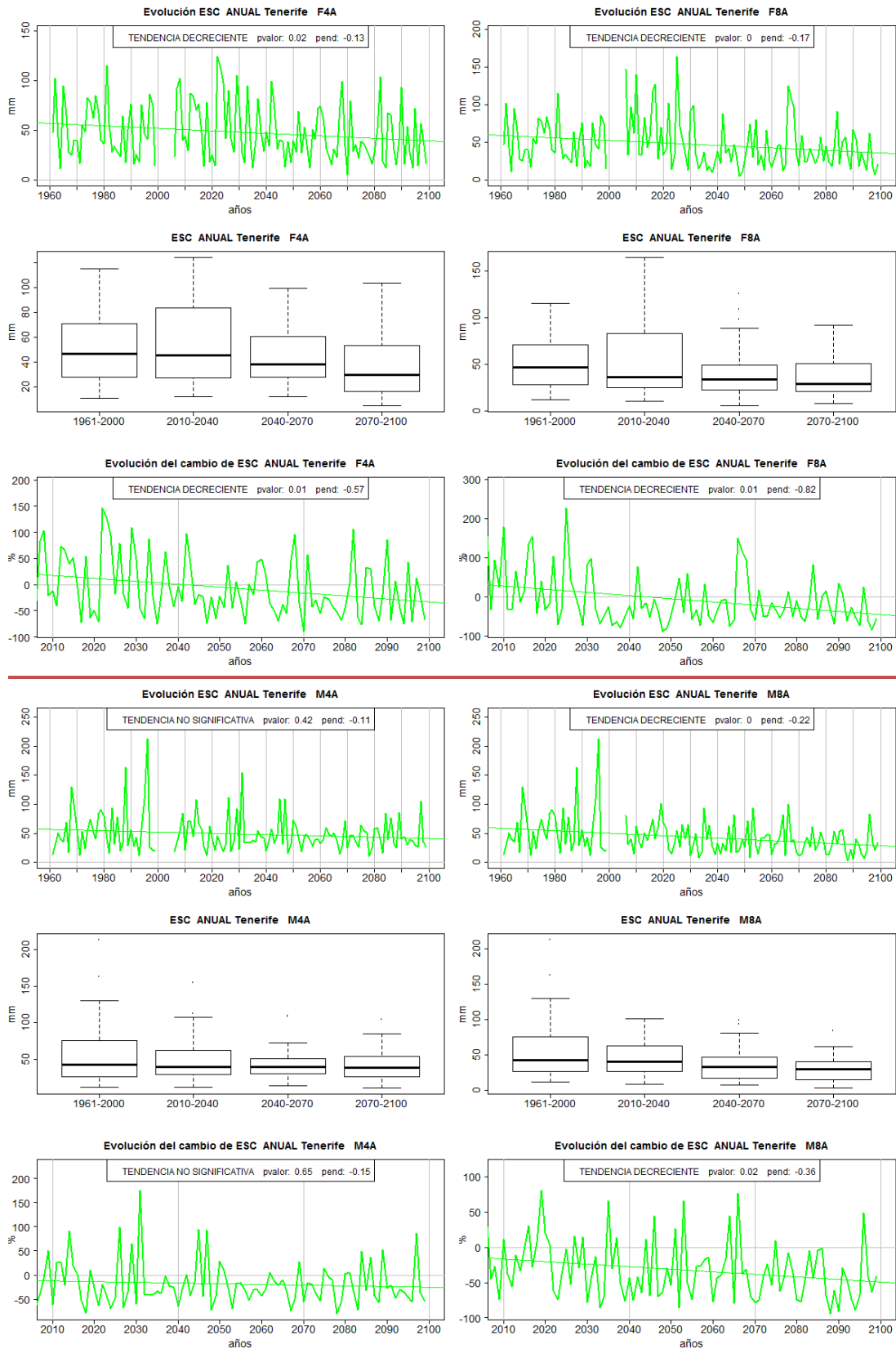






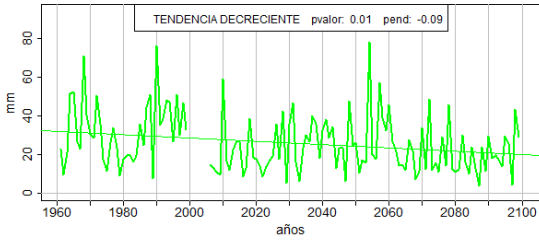




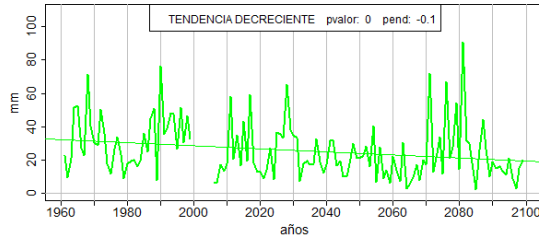




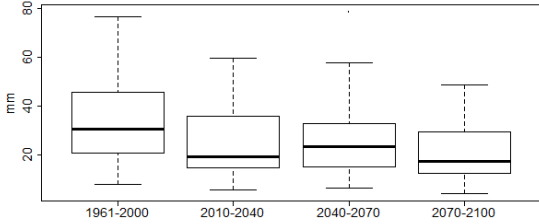
Evolución ESC ANUAL Tenerife N4A



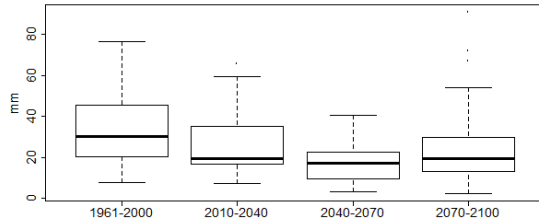
Evolución ESC ANUAL Tenerife N8A



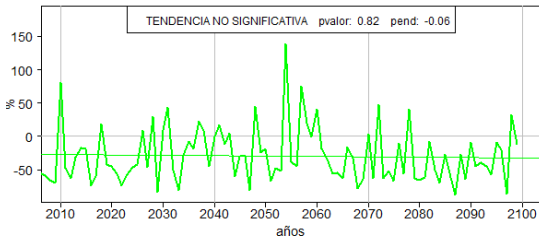
ESC ANUAL Tenerife N4A



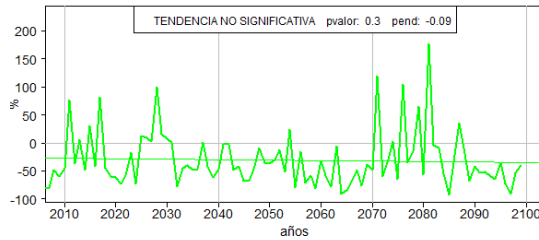
ESC ANUAL Tenerife N8A



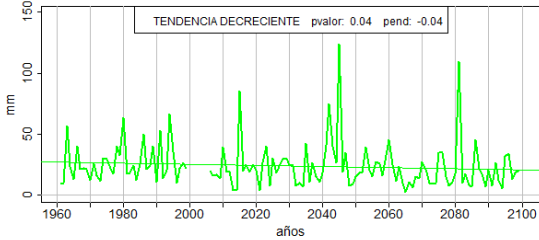
Evolución del cambio de ESC ANUAL Tenerife N4A



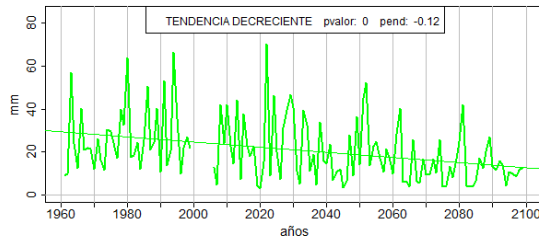
Evolución del cambio de ESC ANUAL Tenerife N8A



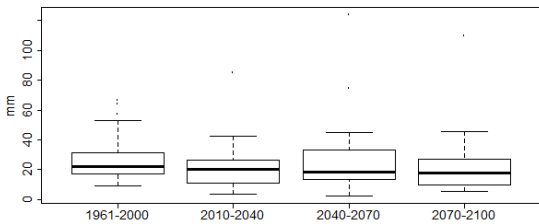
Evolución ESC ANUAL Tenerife Q4A



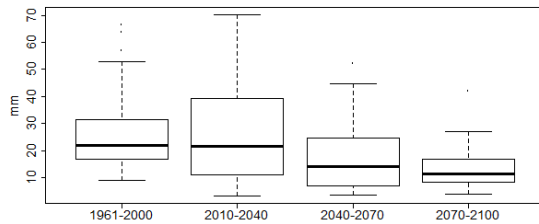
Evolución ESC ANUAL Tenerife Q8A



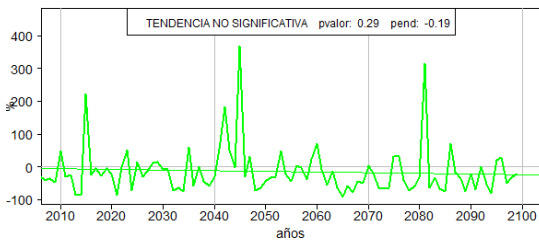
ESC ANUAL Tenerife Q4A



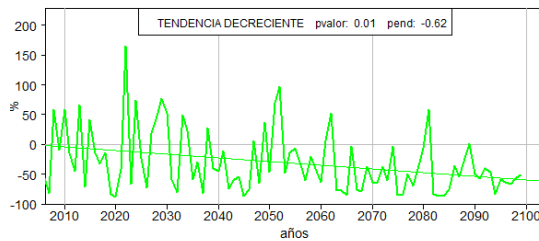
ESC ANUAL Tenerife Q8A

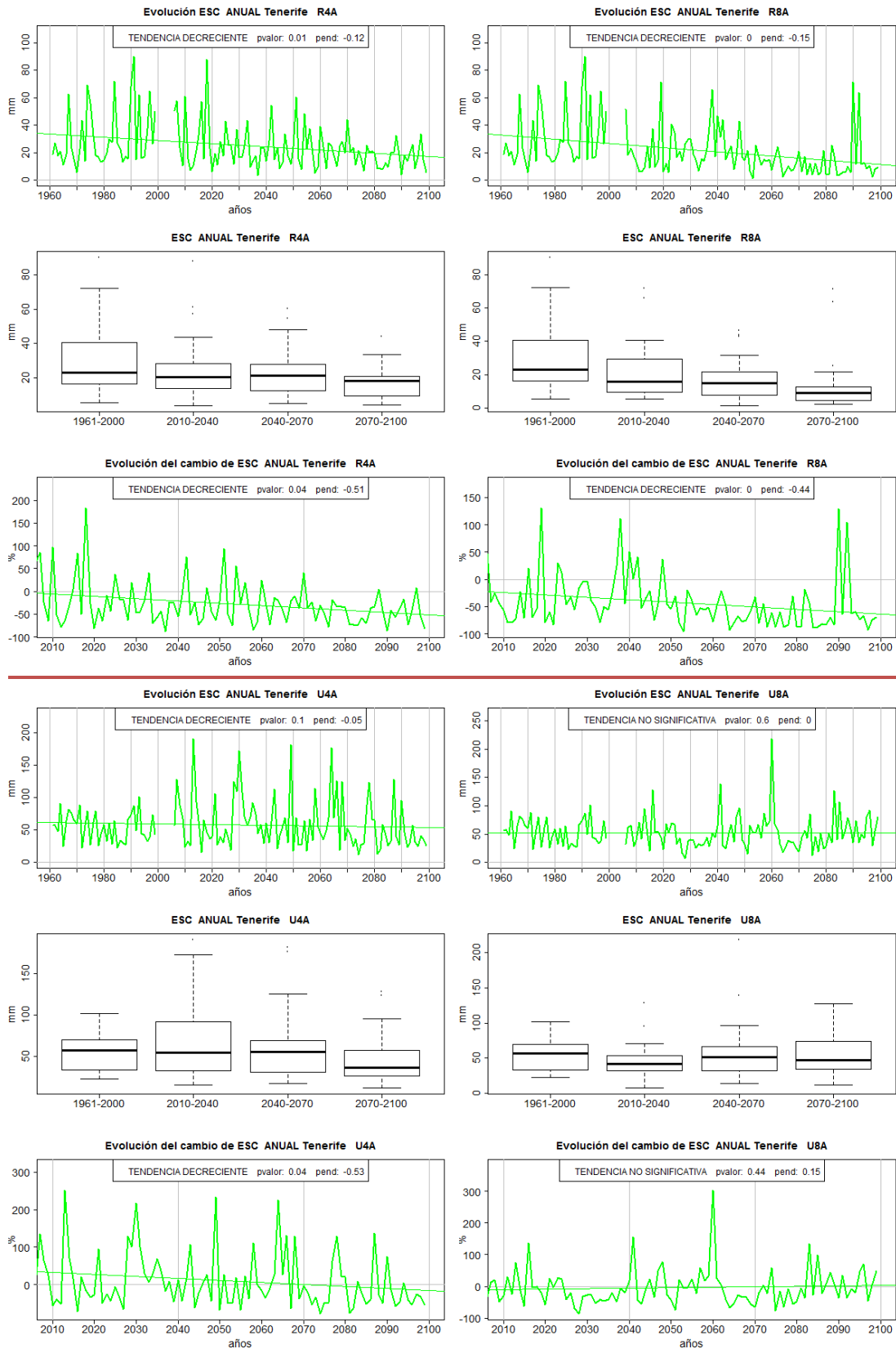


Evolución del cambio de ESC ANUAL Tenerife Q4A



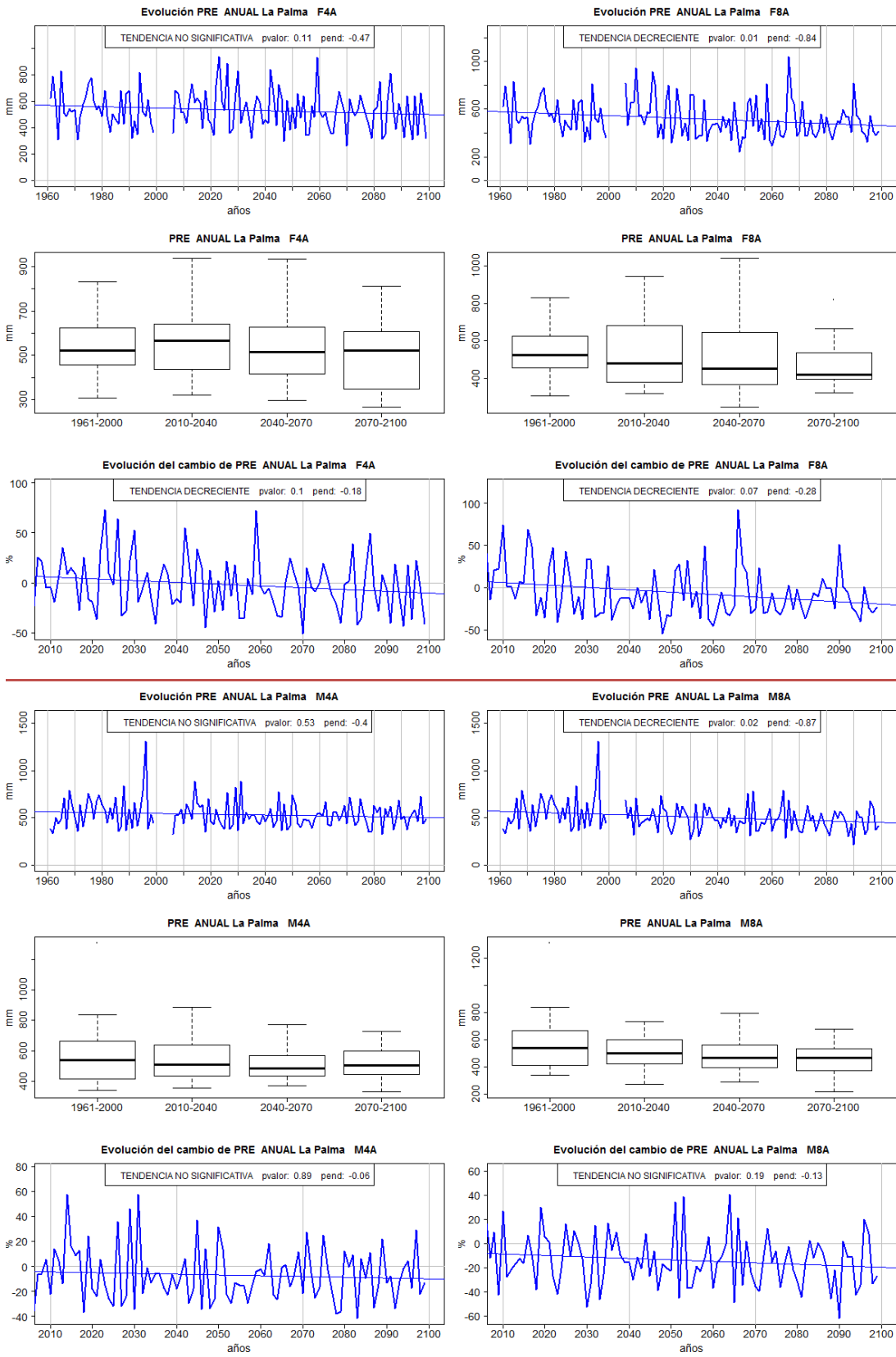
Evolución del cambio de ESC ANUAL Tenerife Q8A

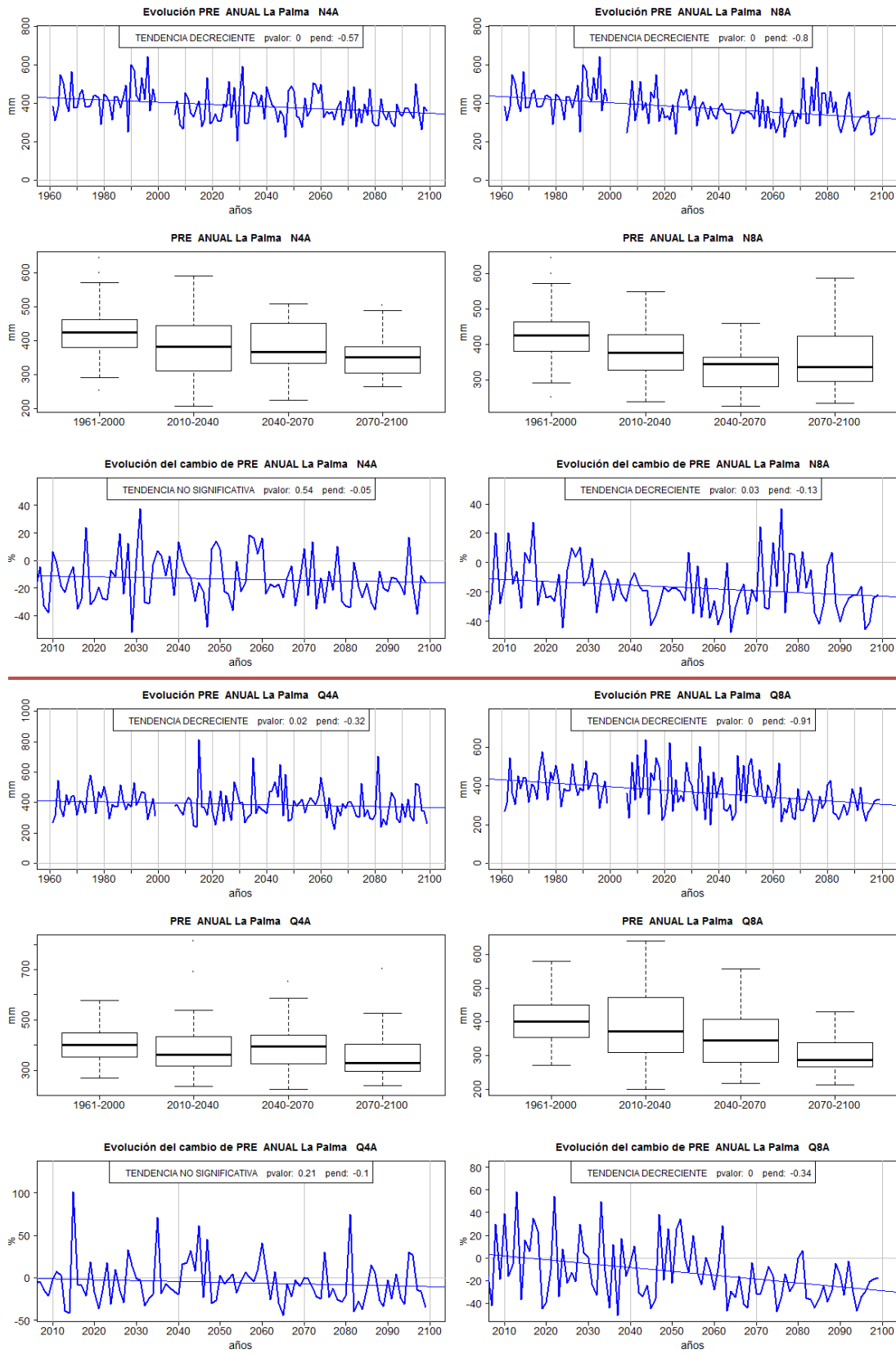


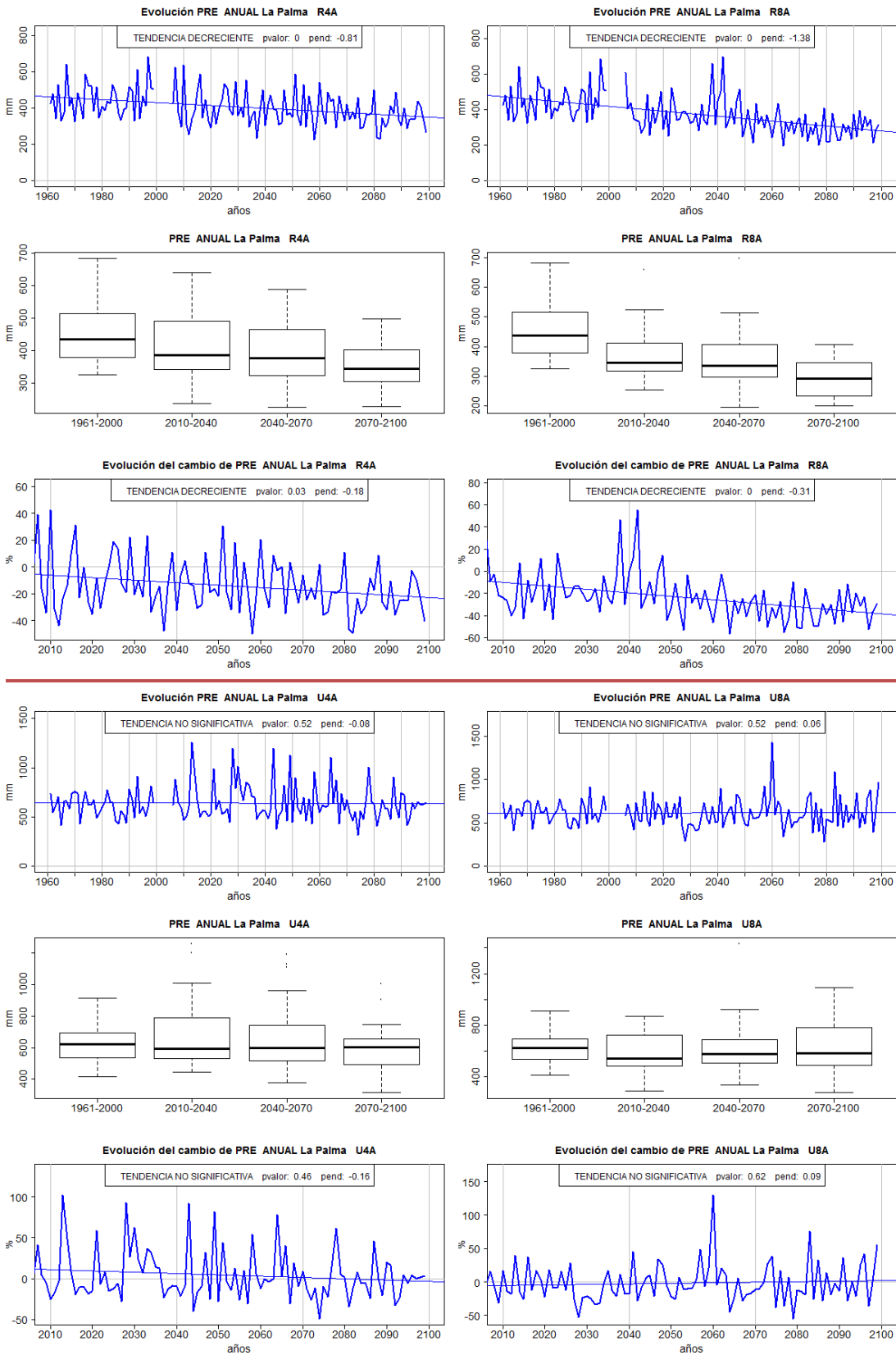


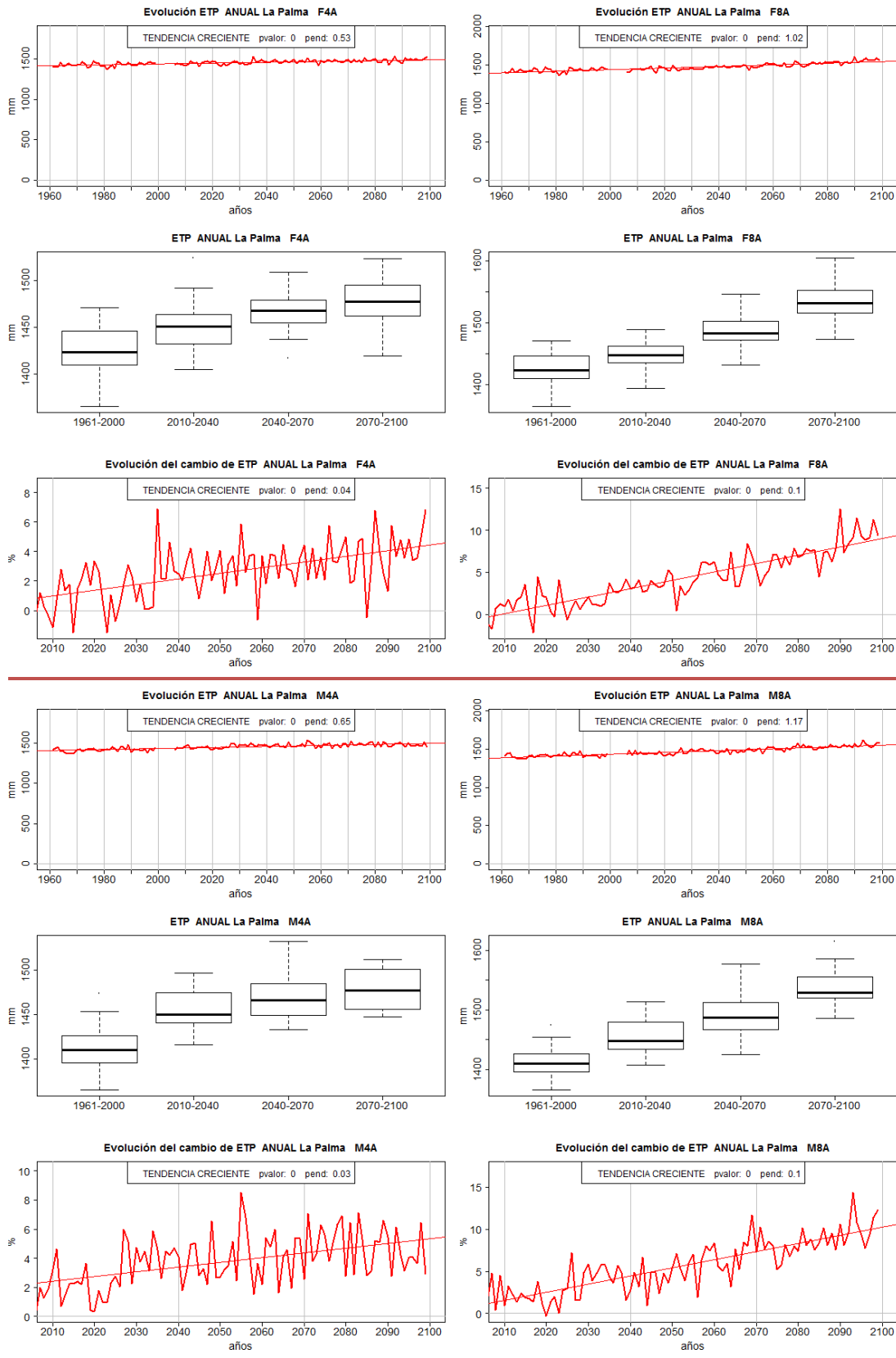


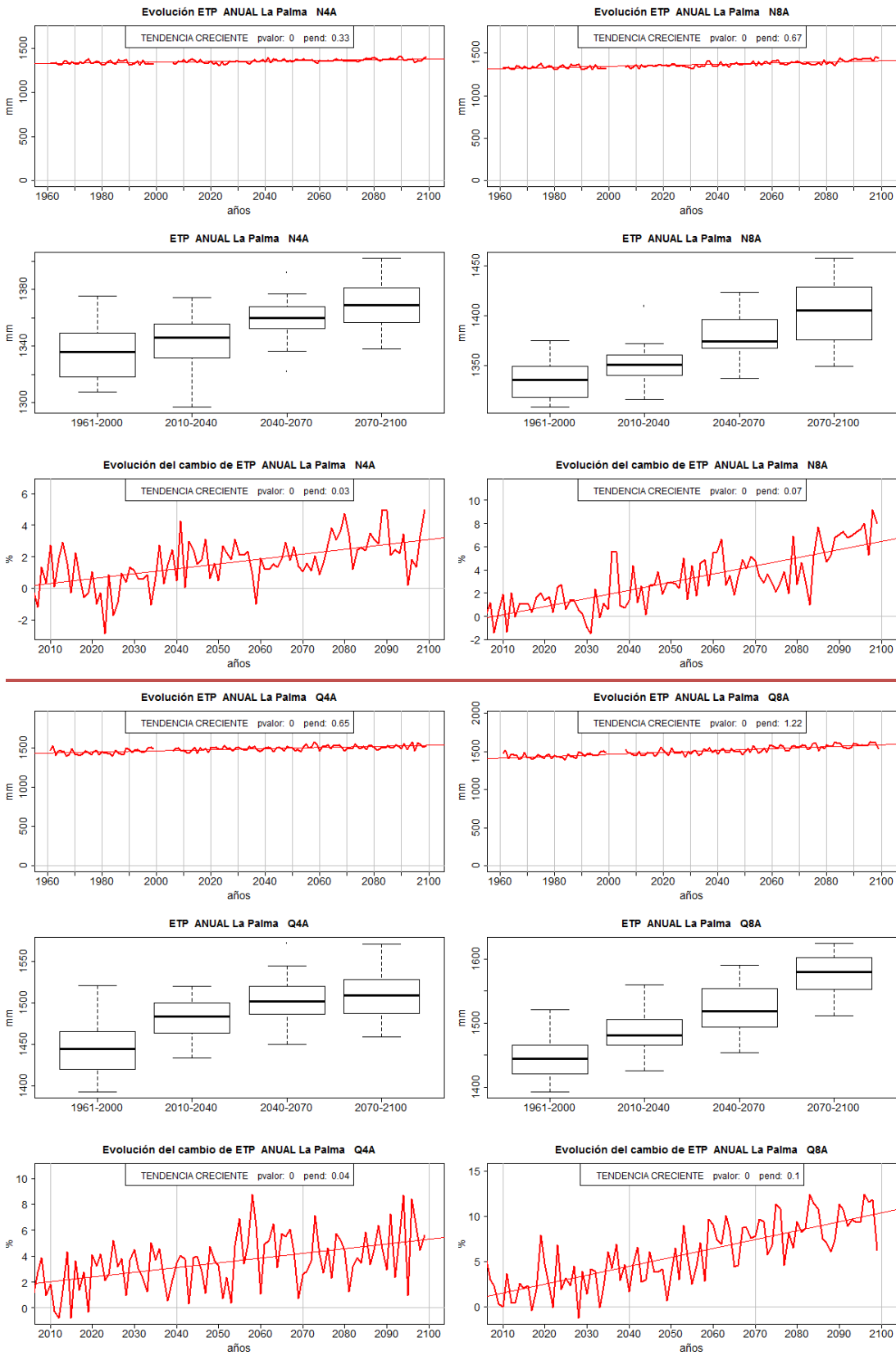
24 LA PALMA

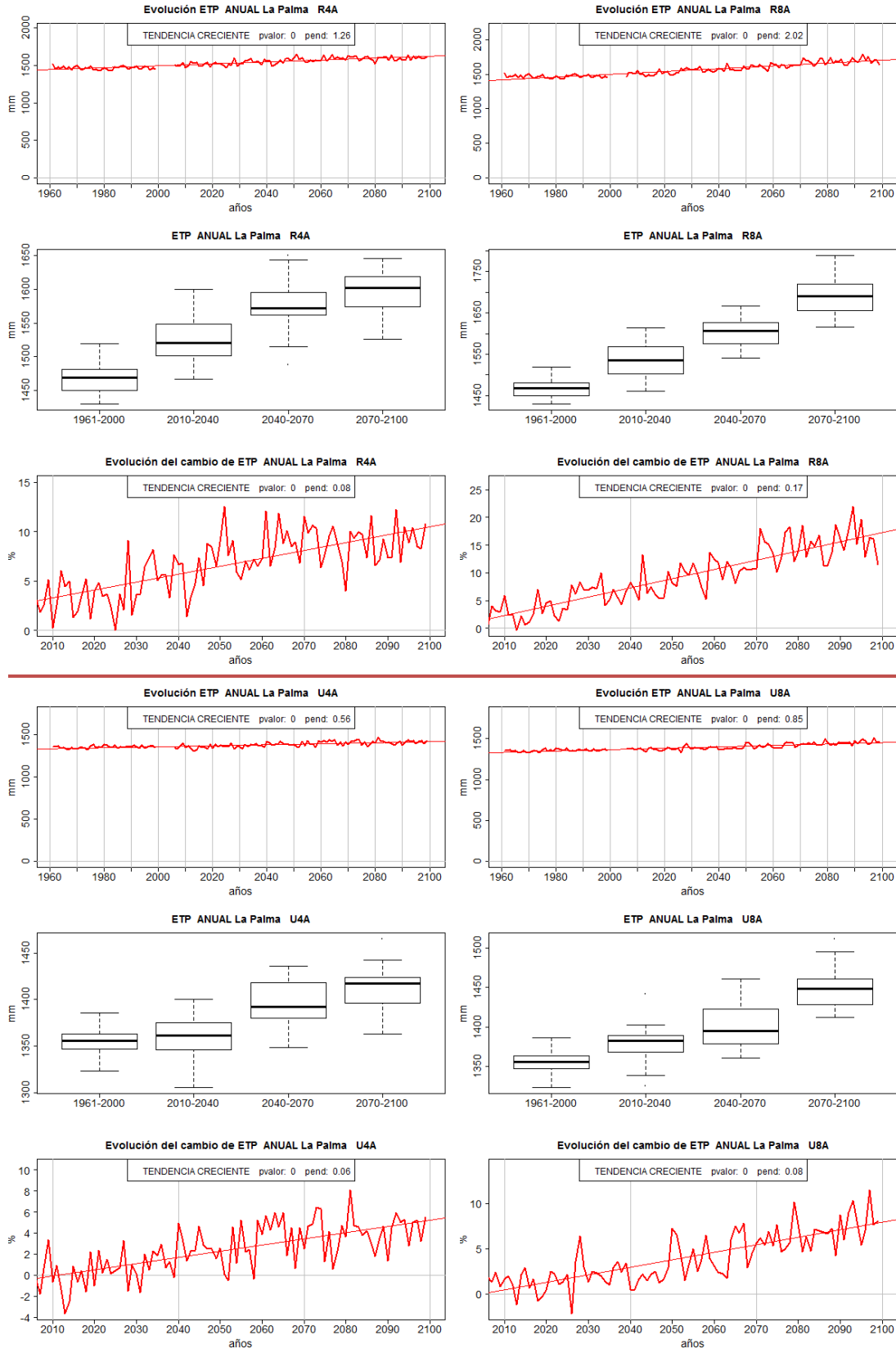


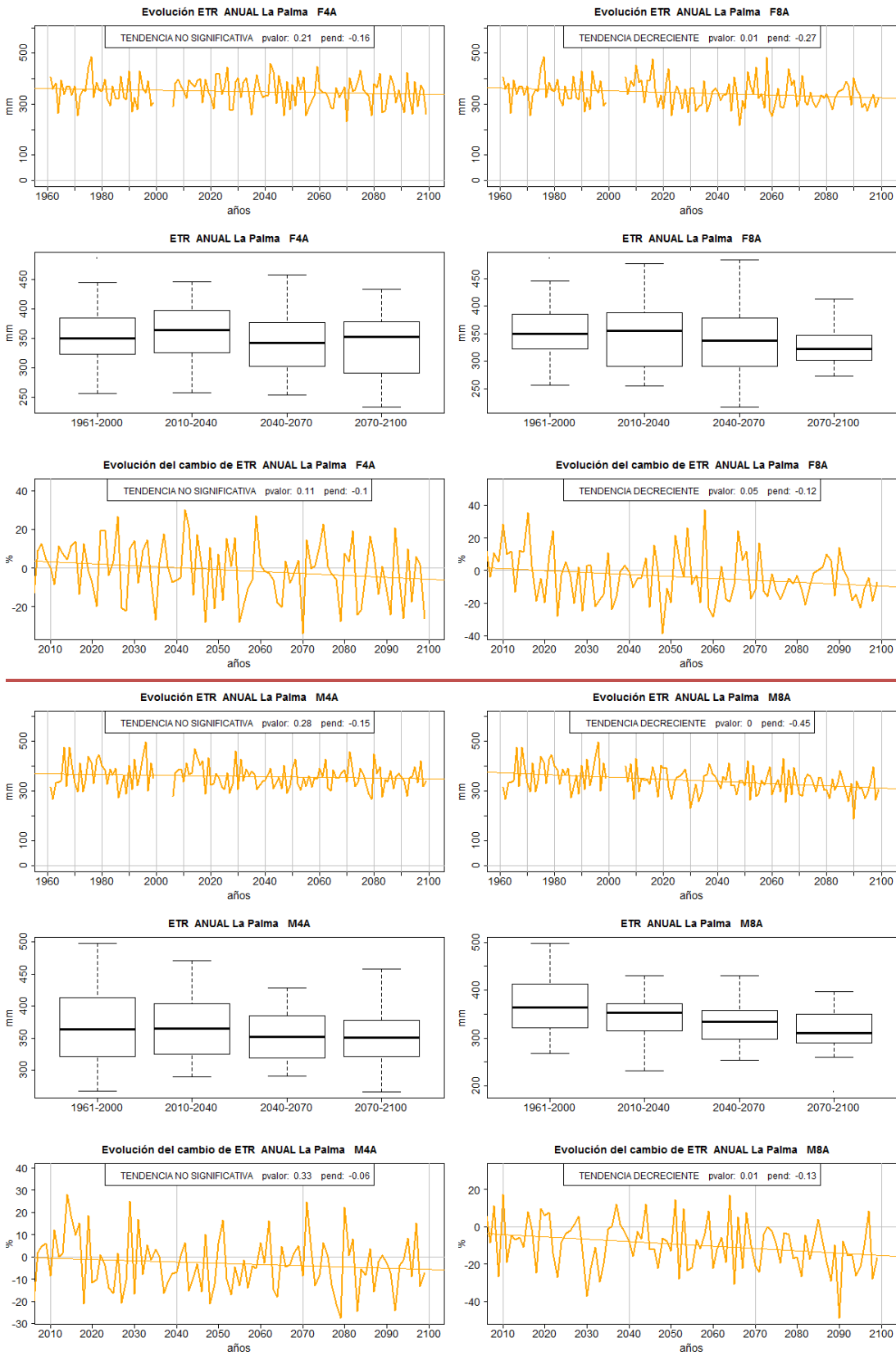


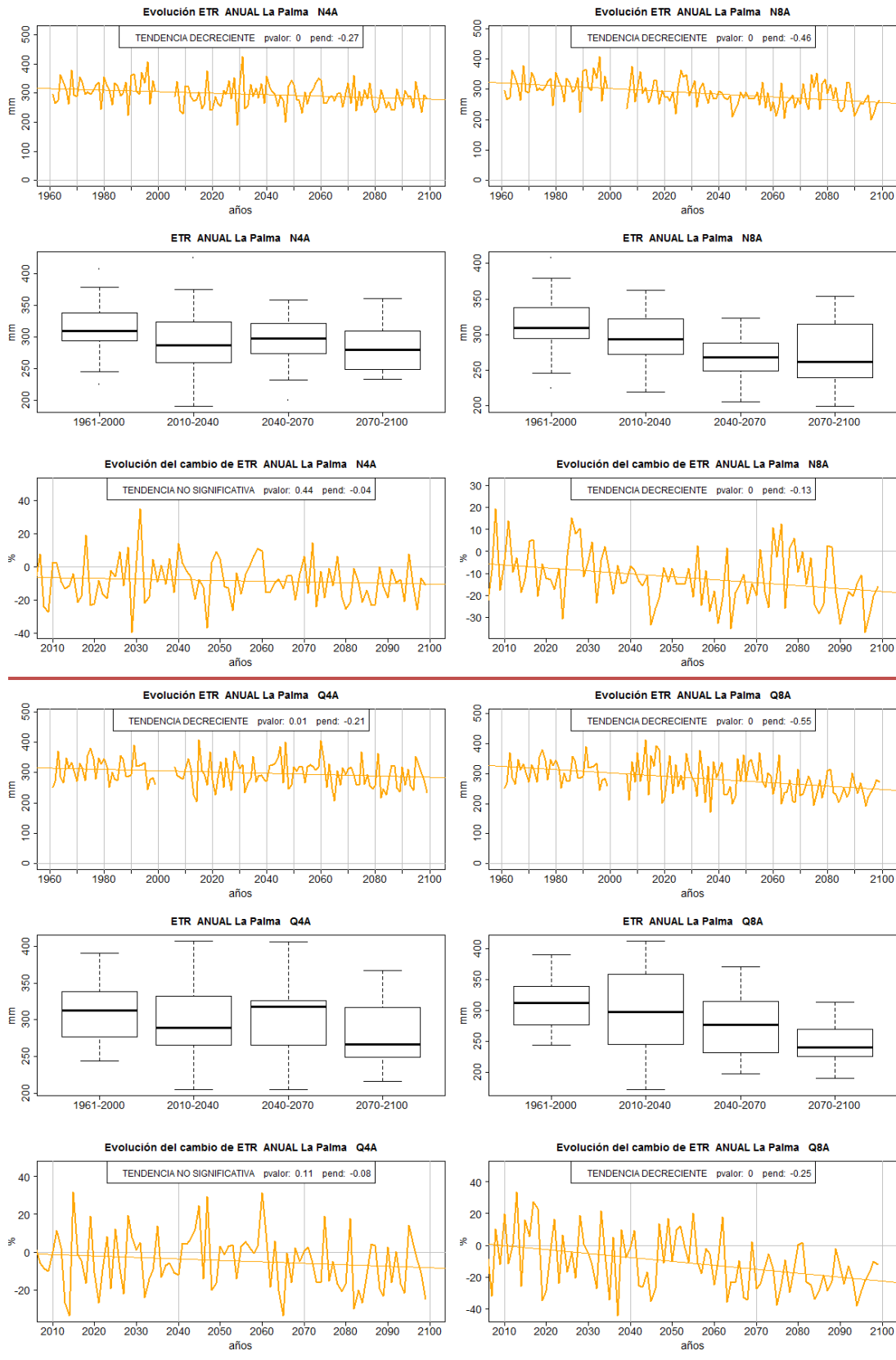


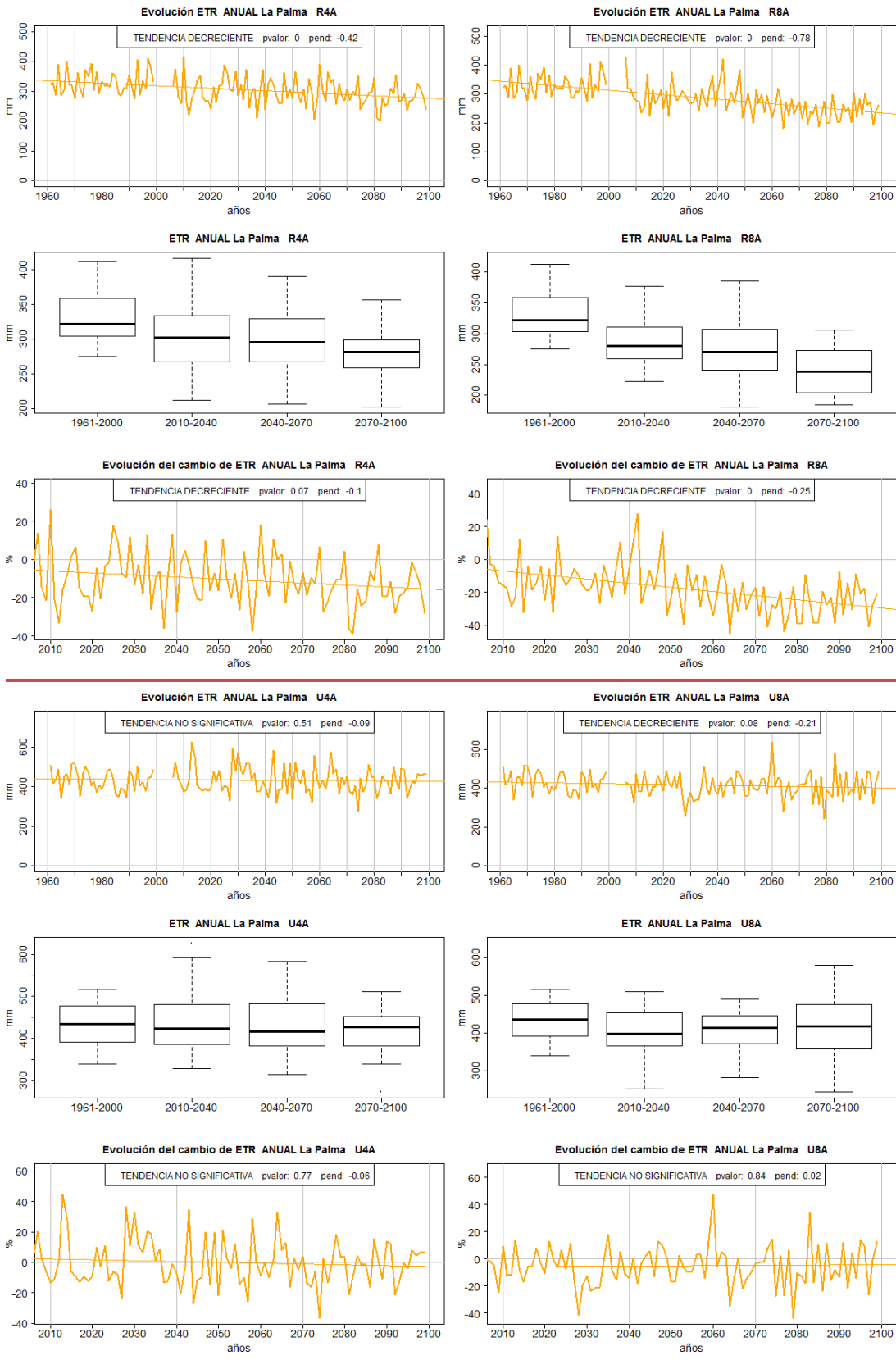


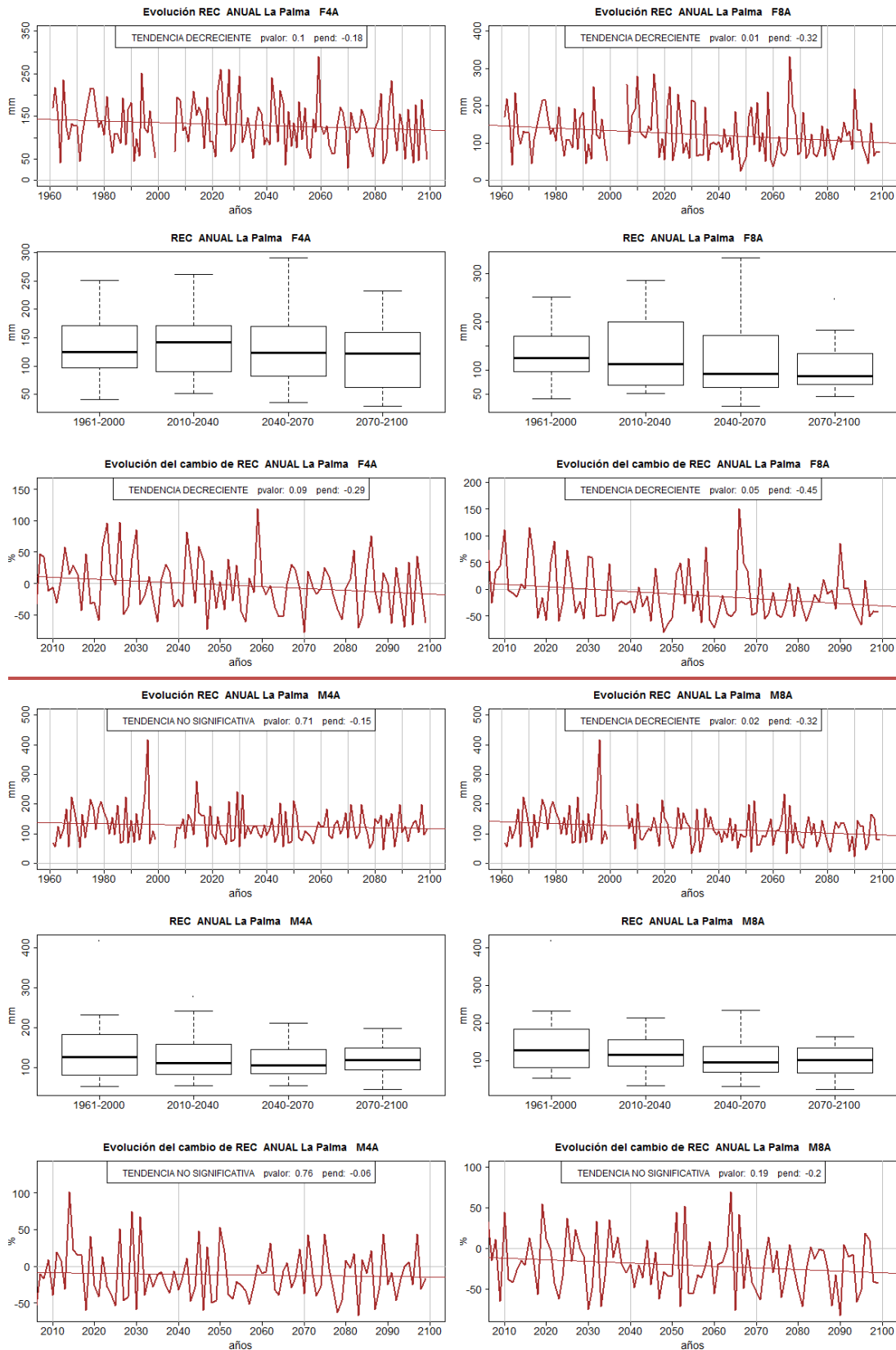


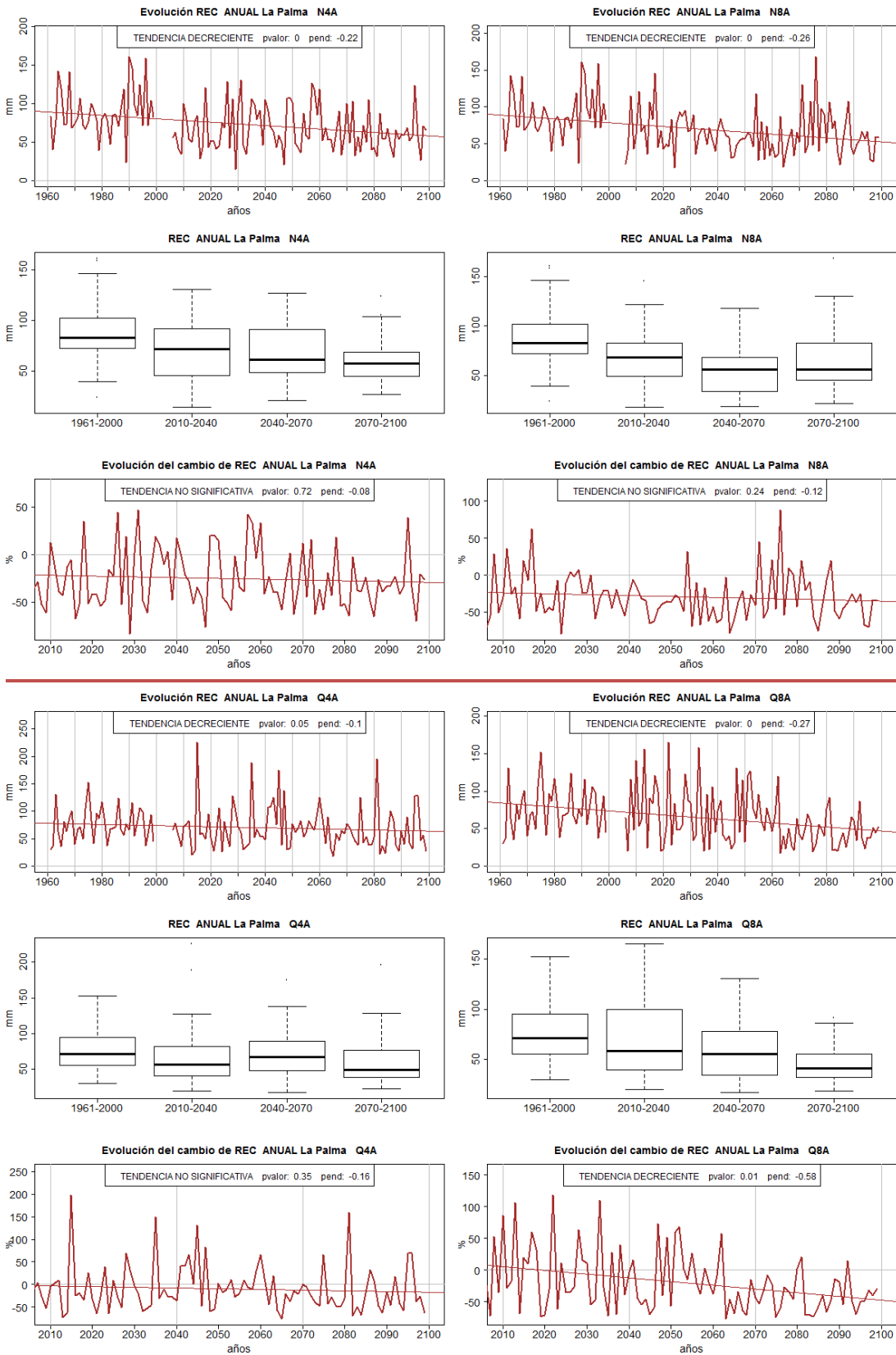


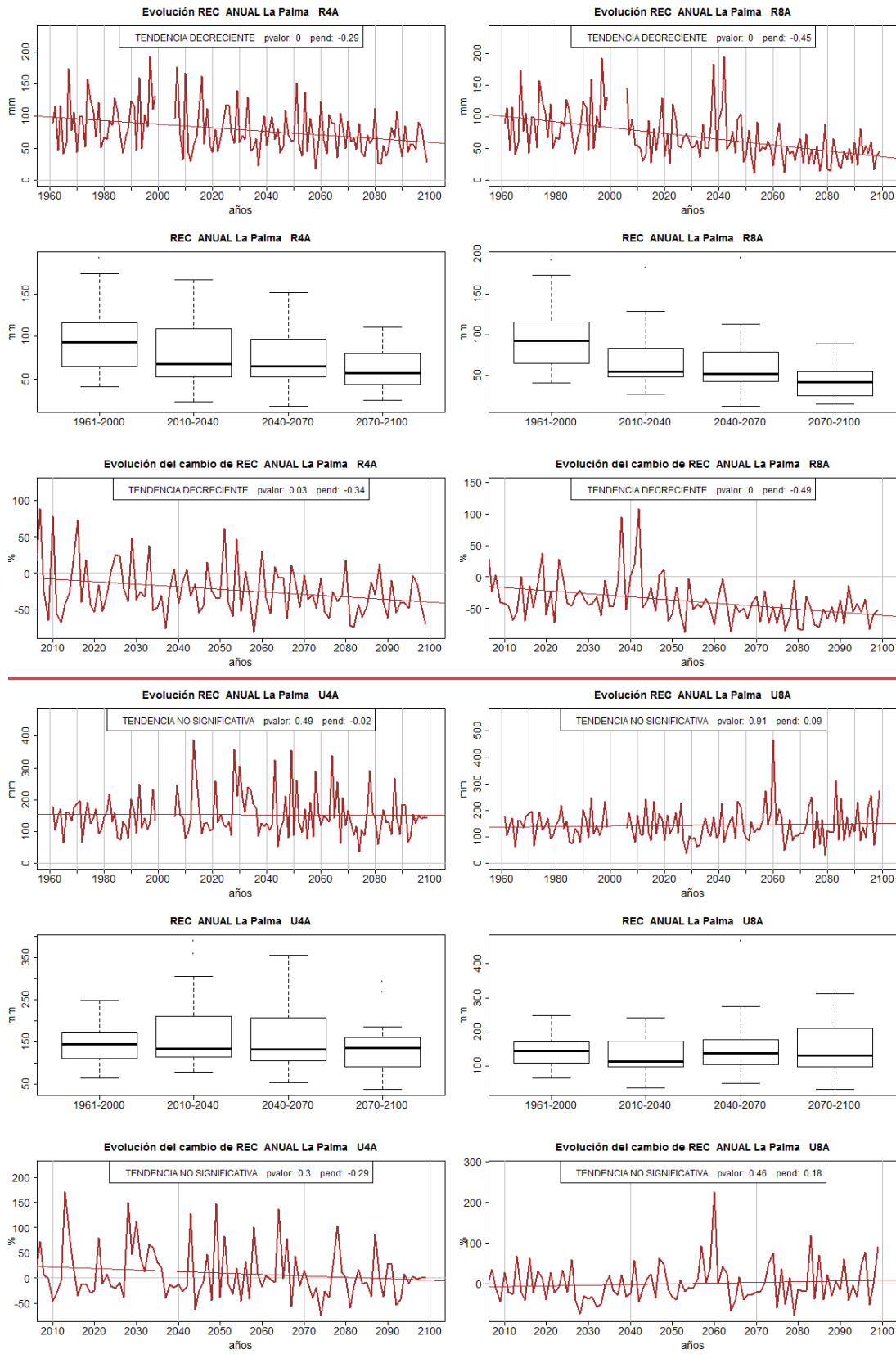


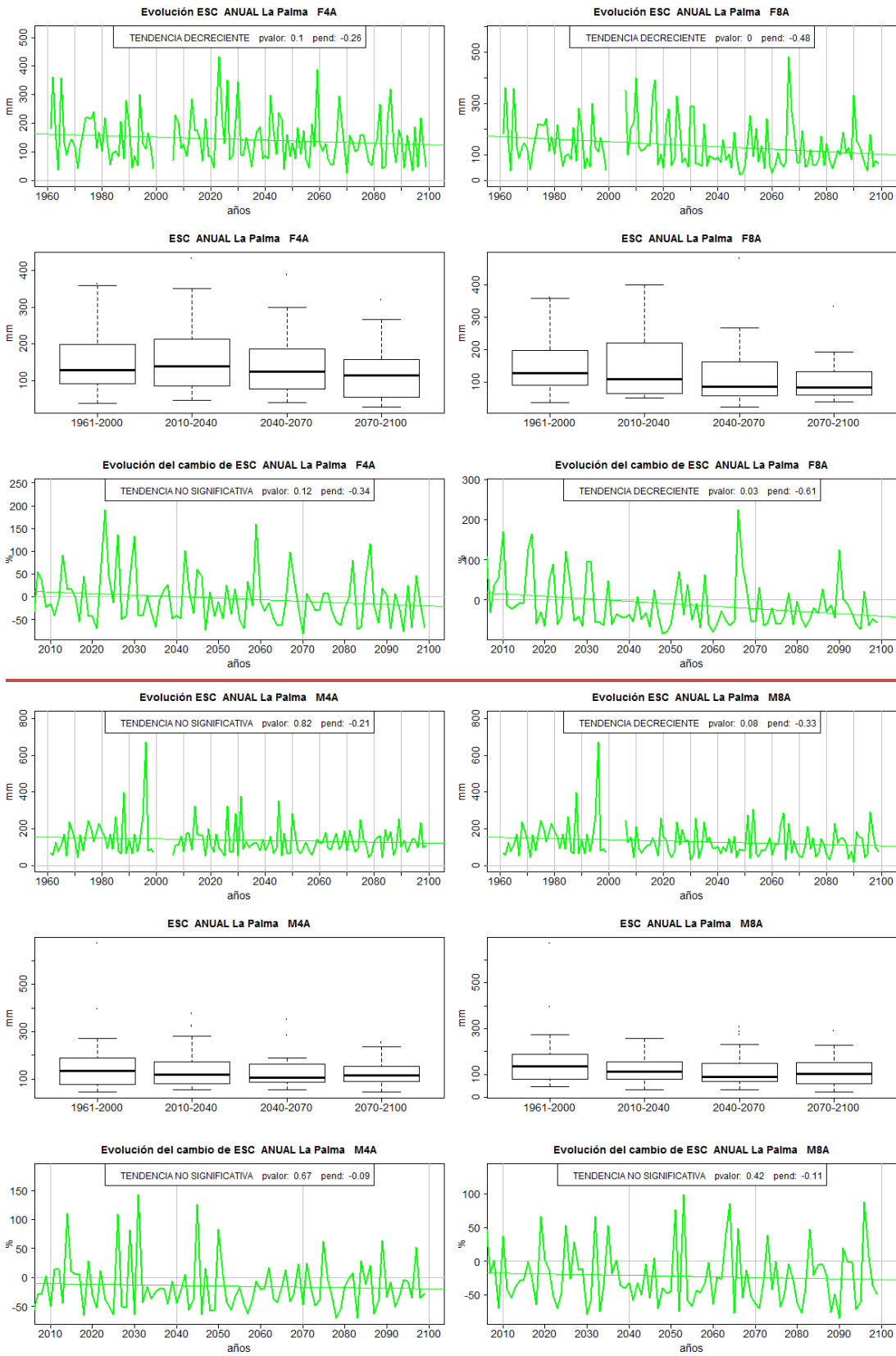


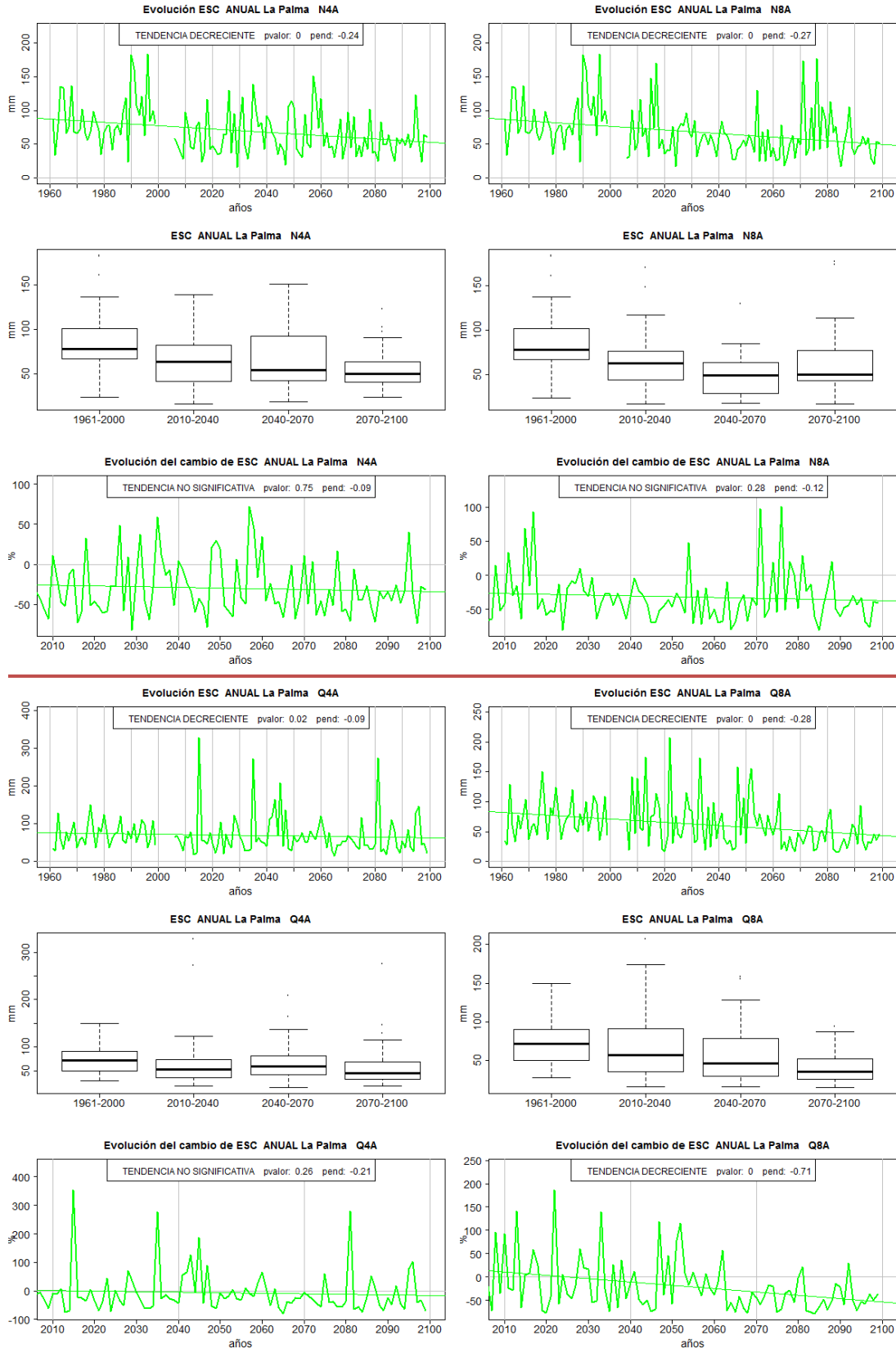


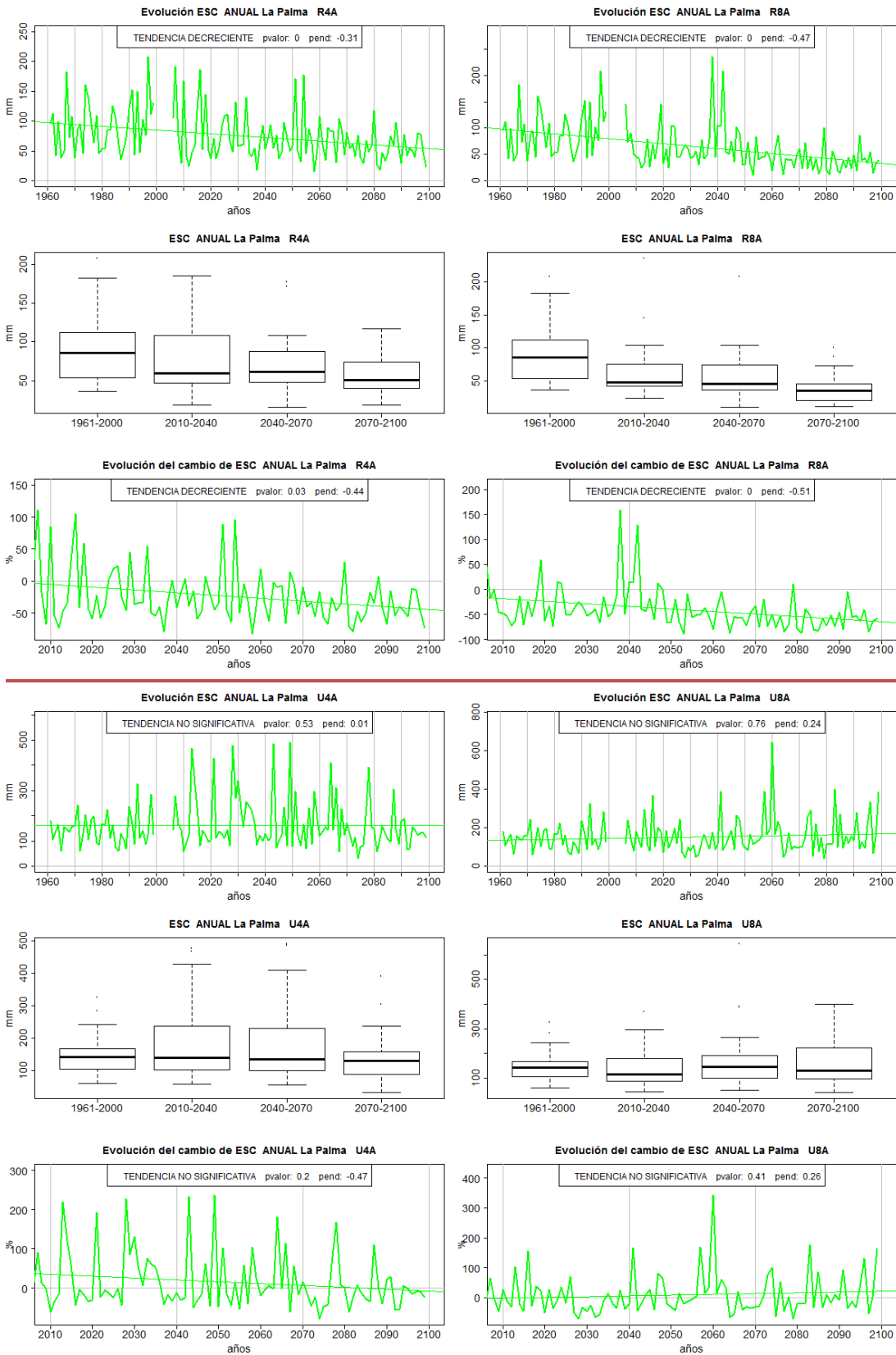






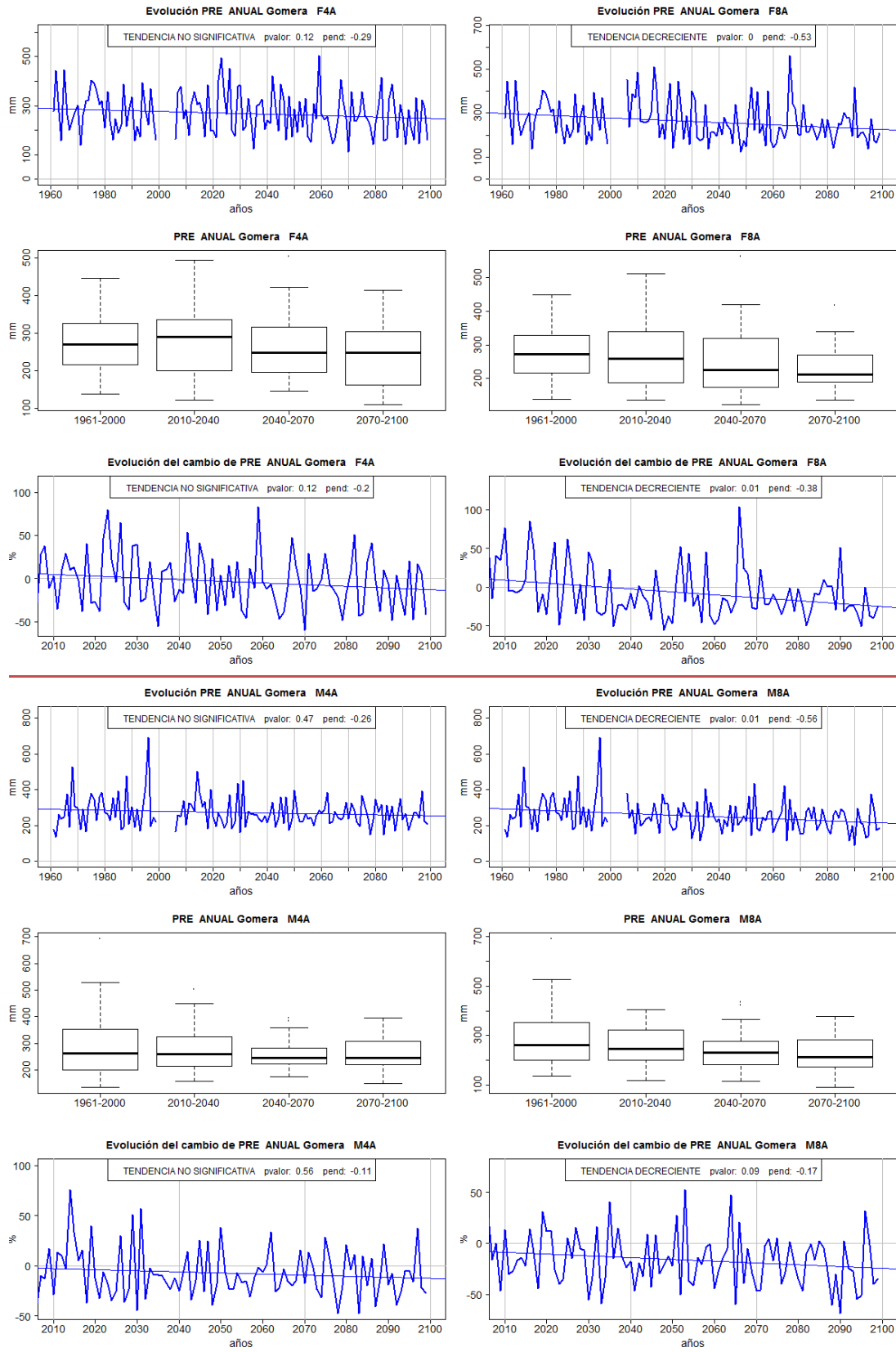


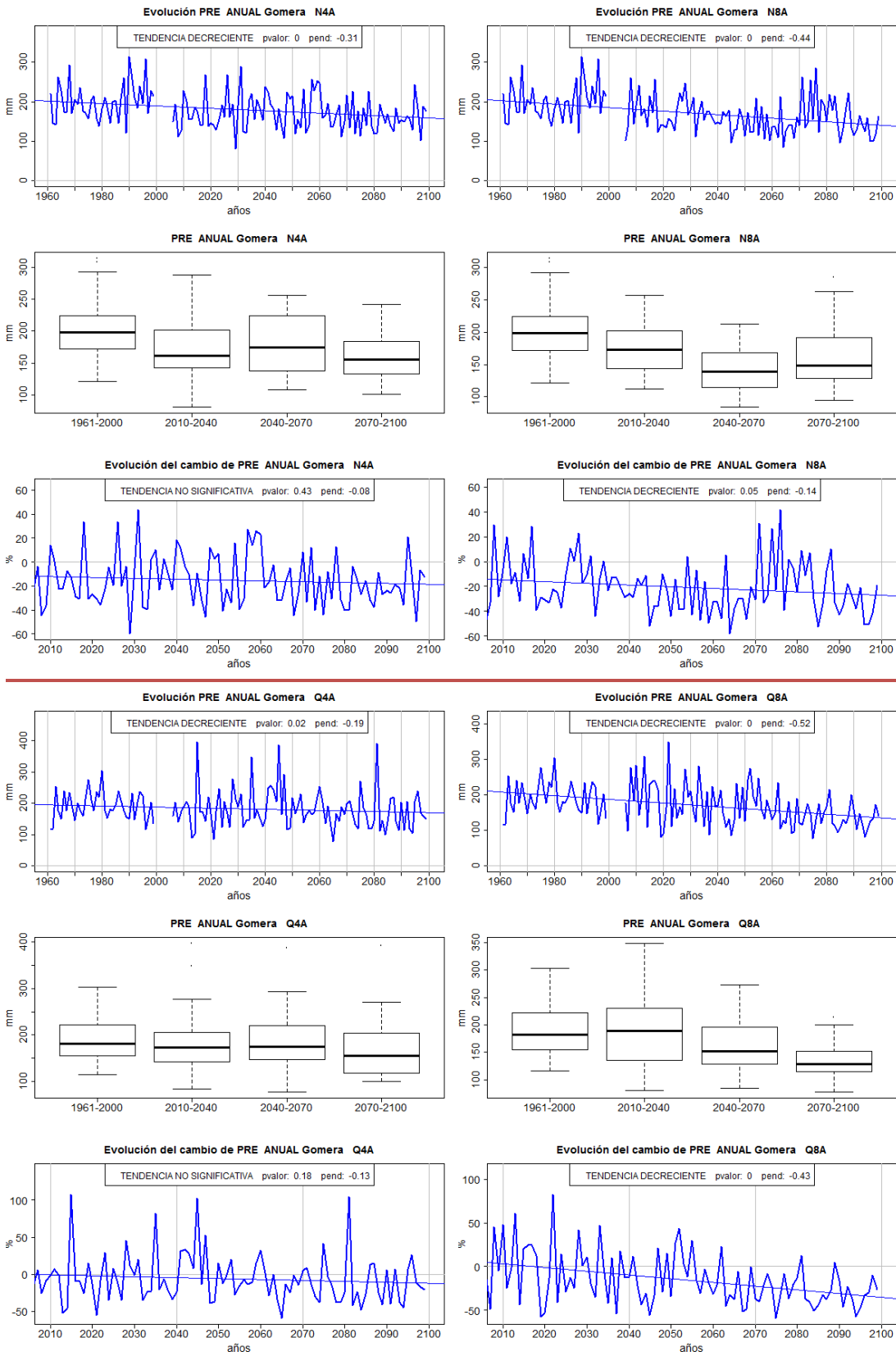


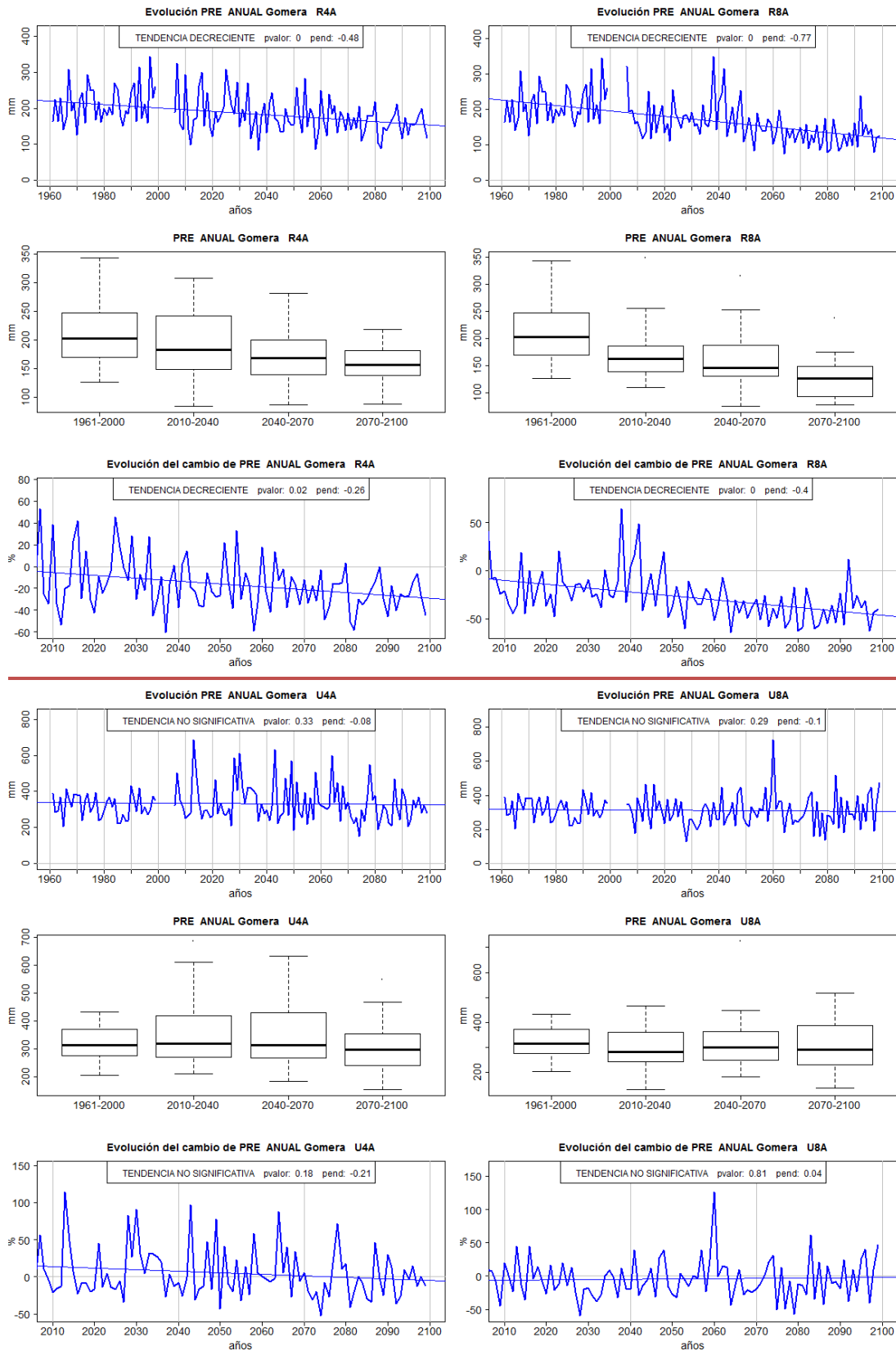


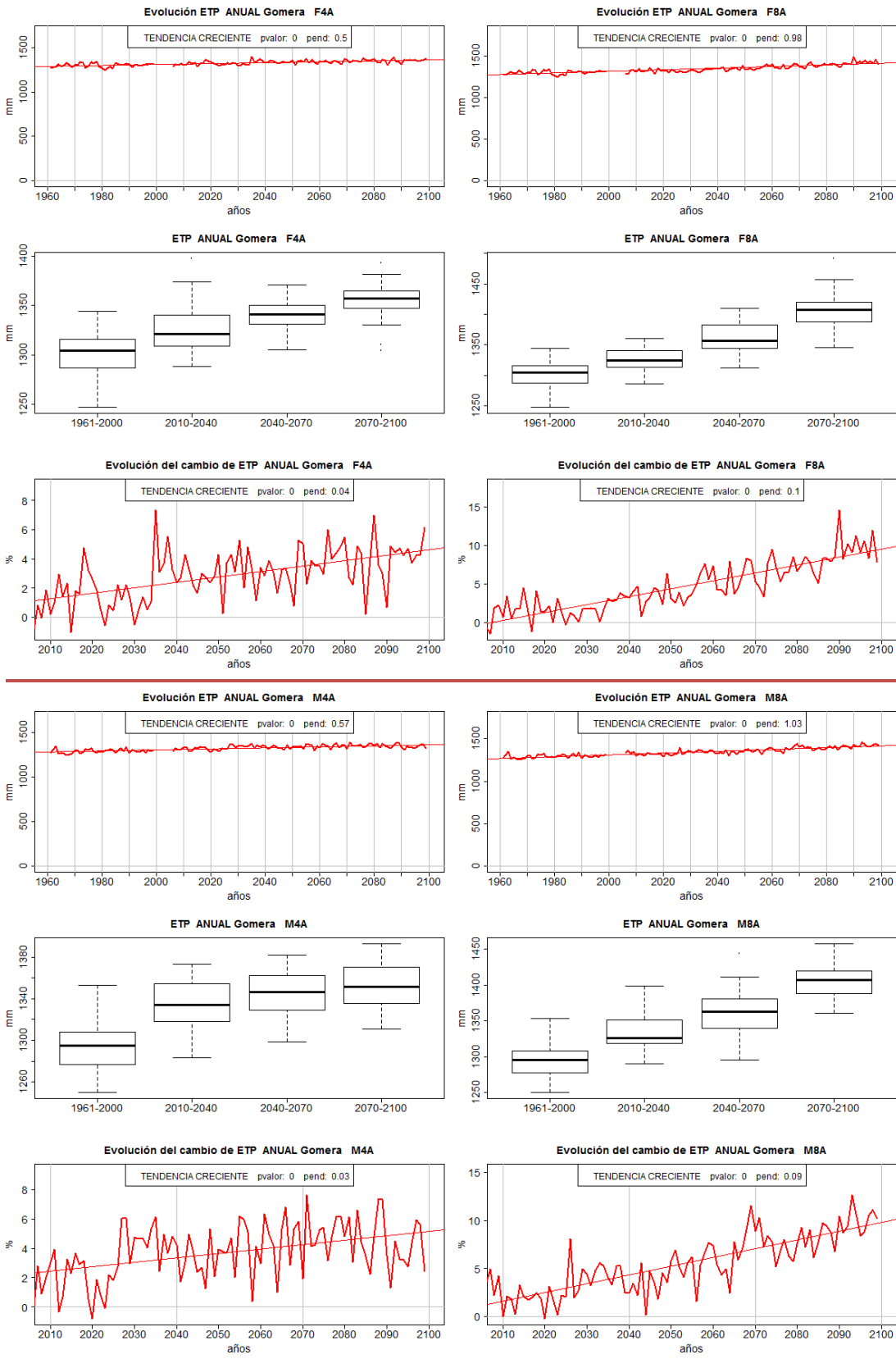


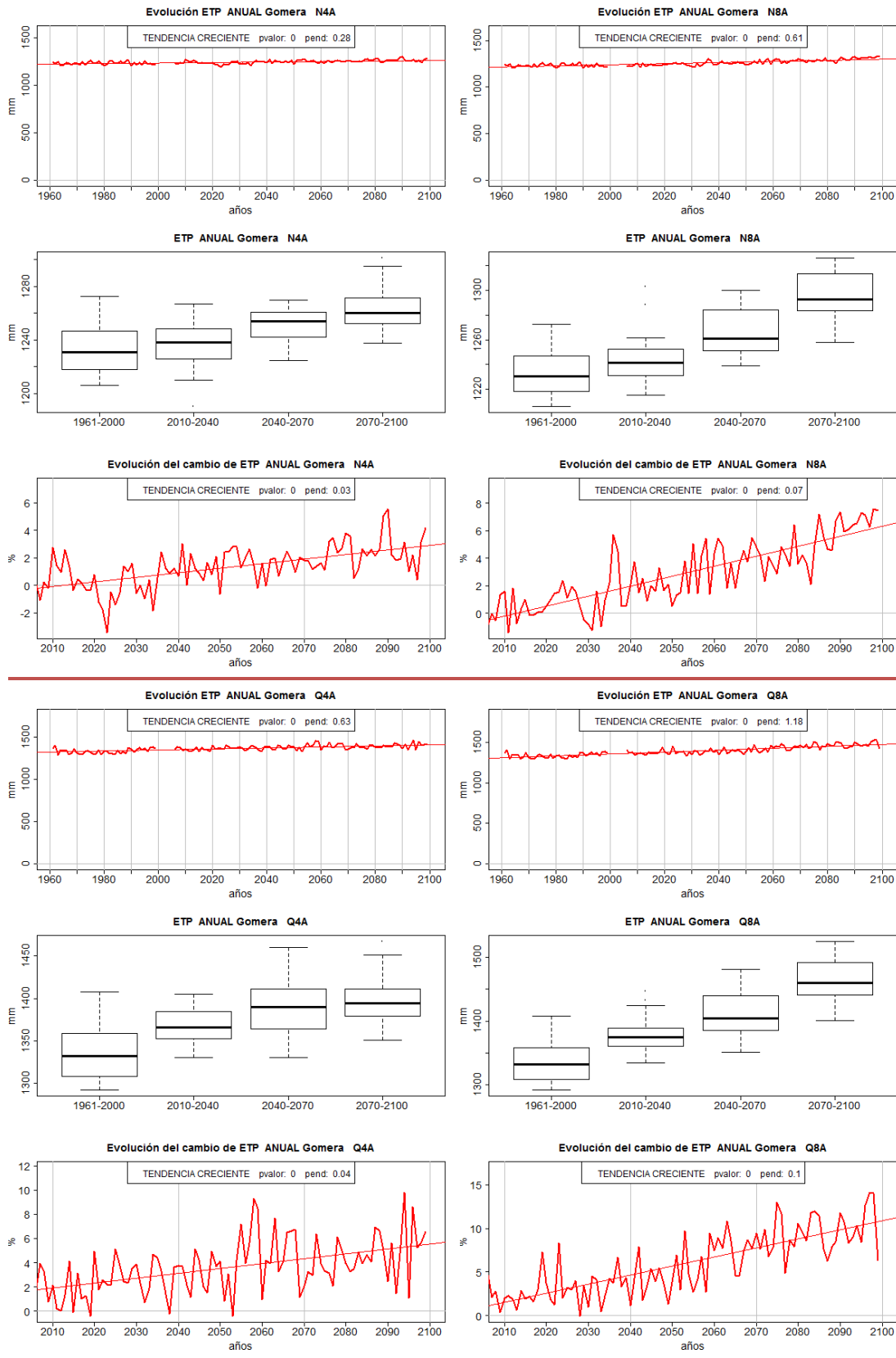
25 GOMERA

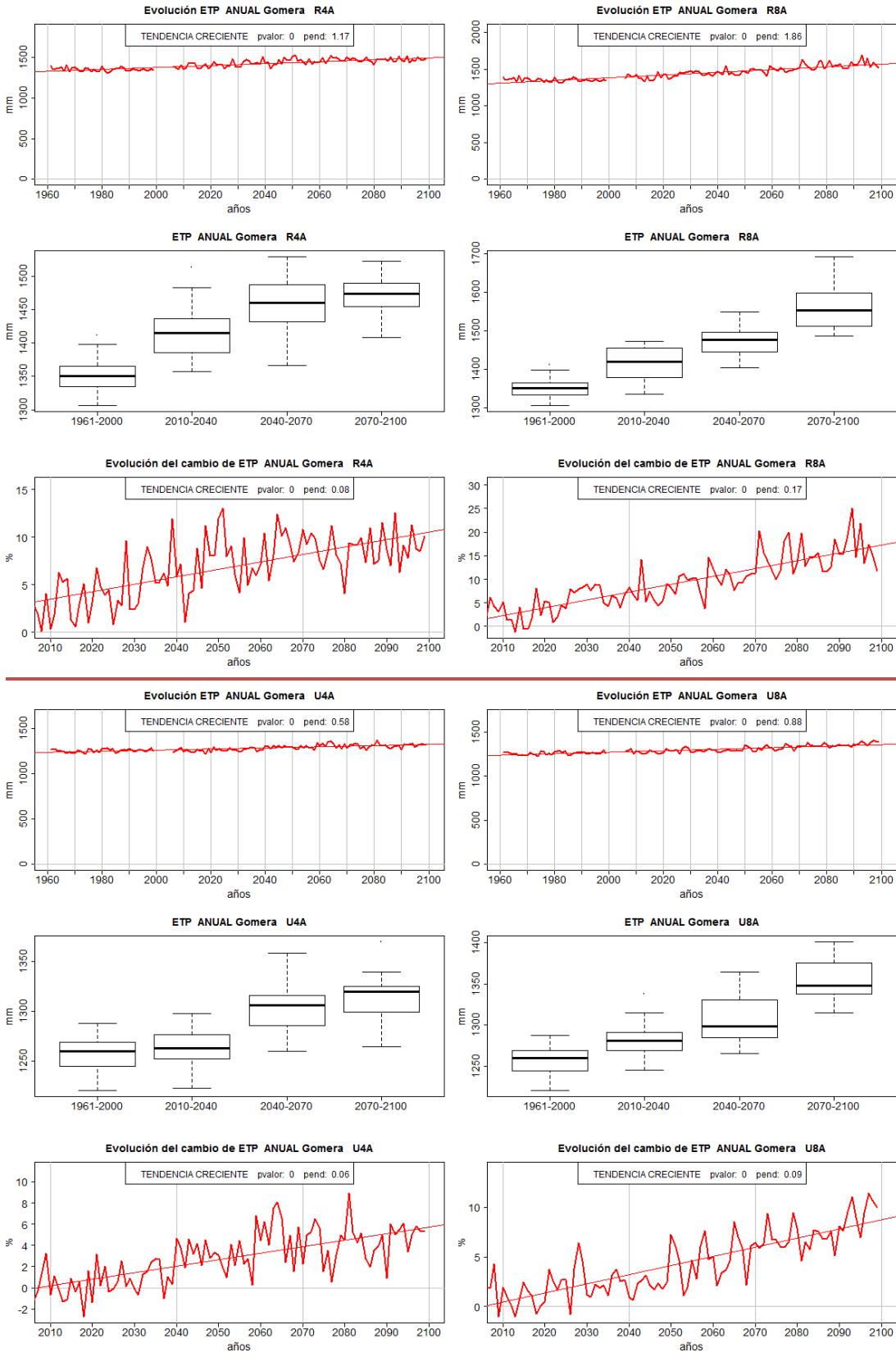


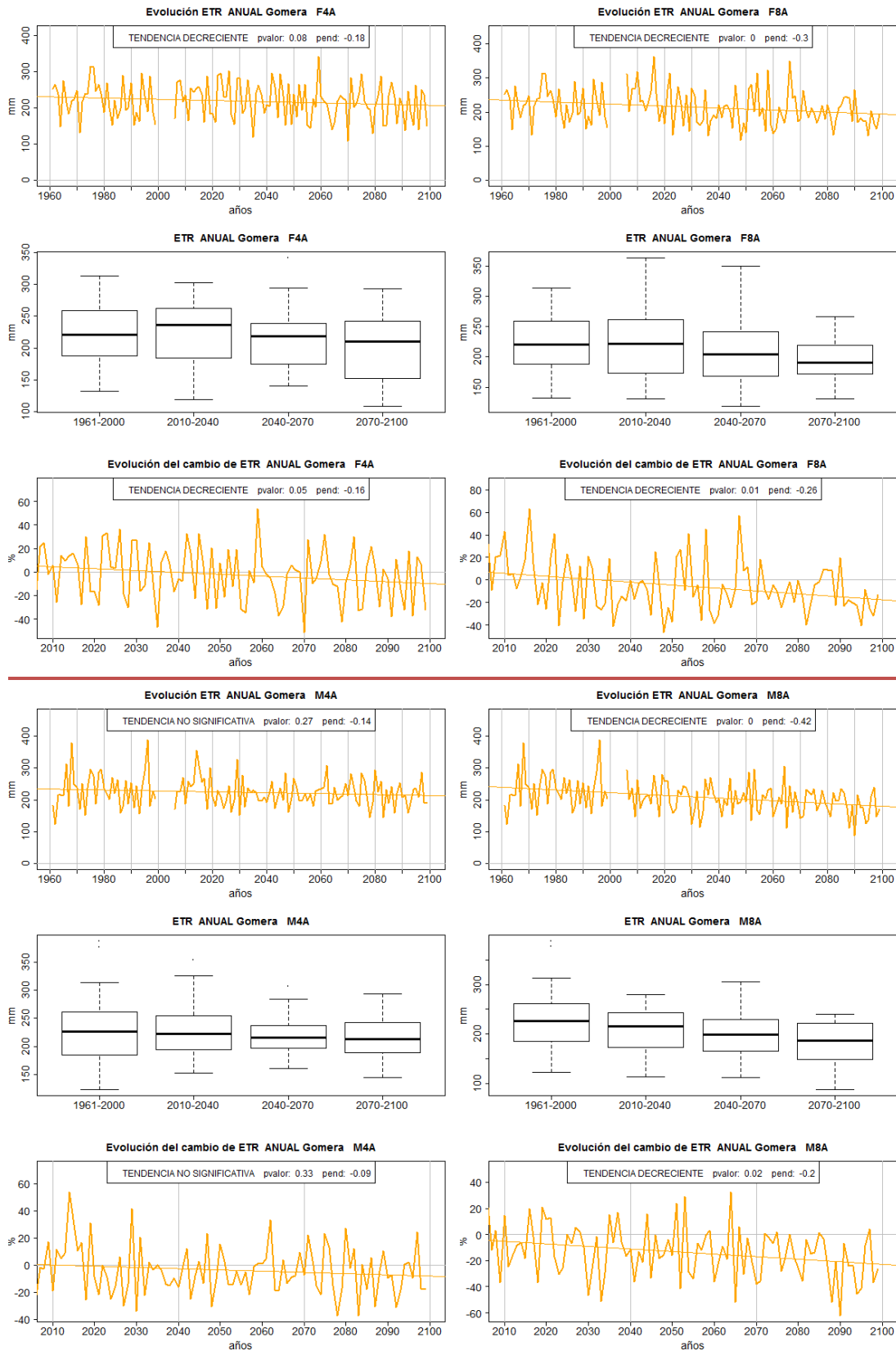


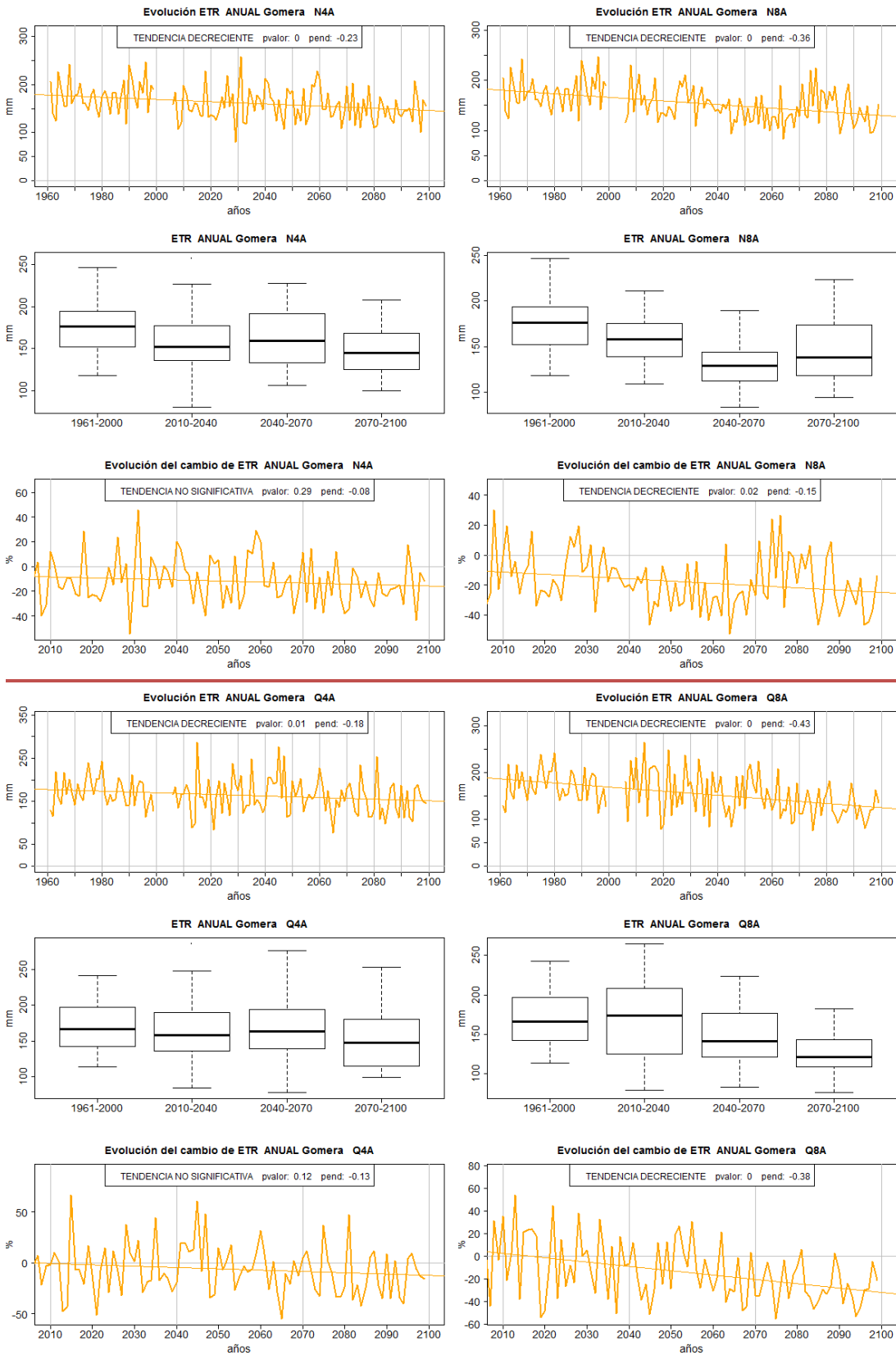


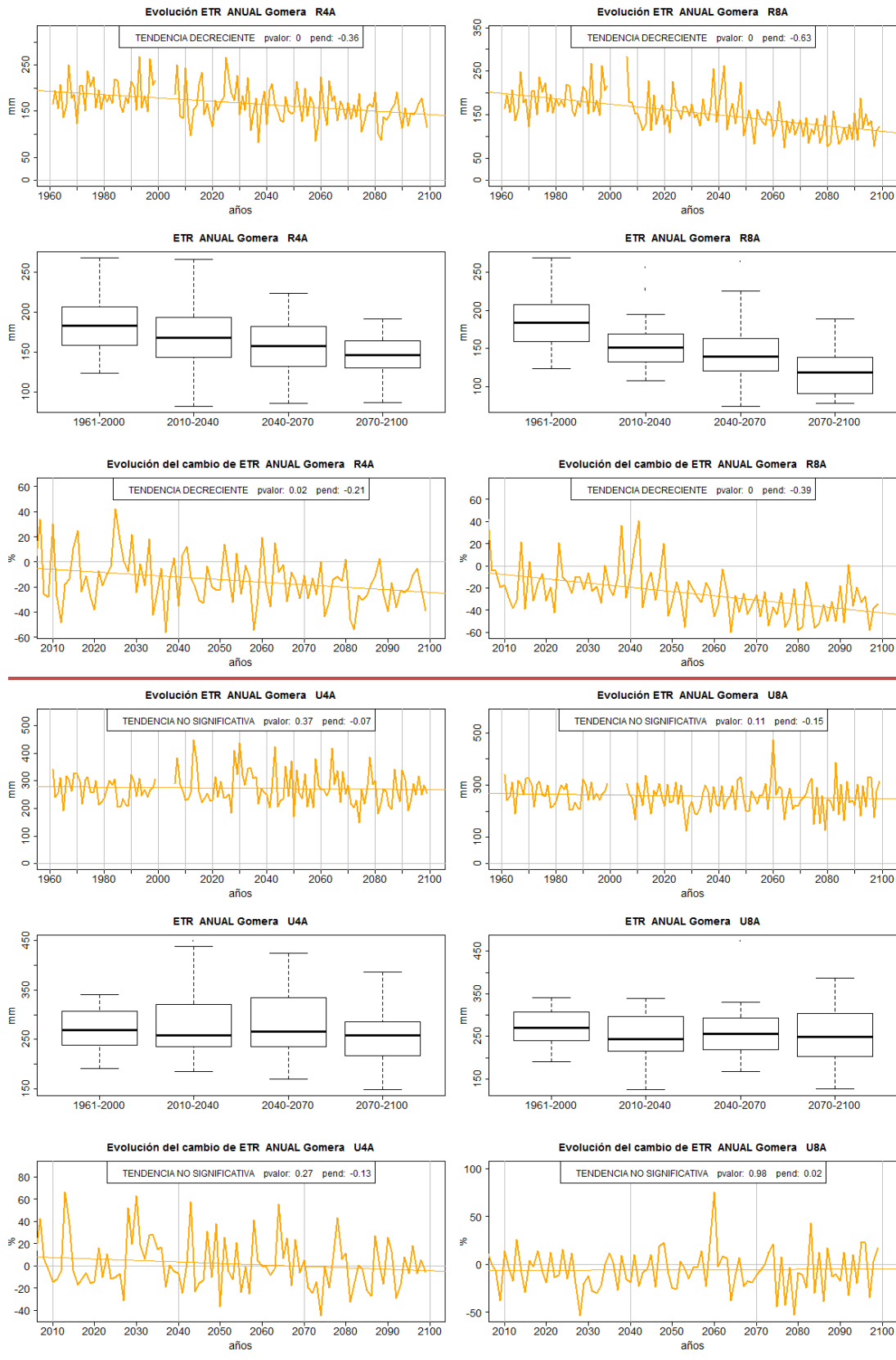


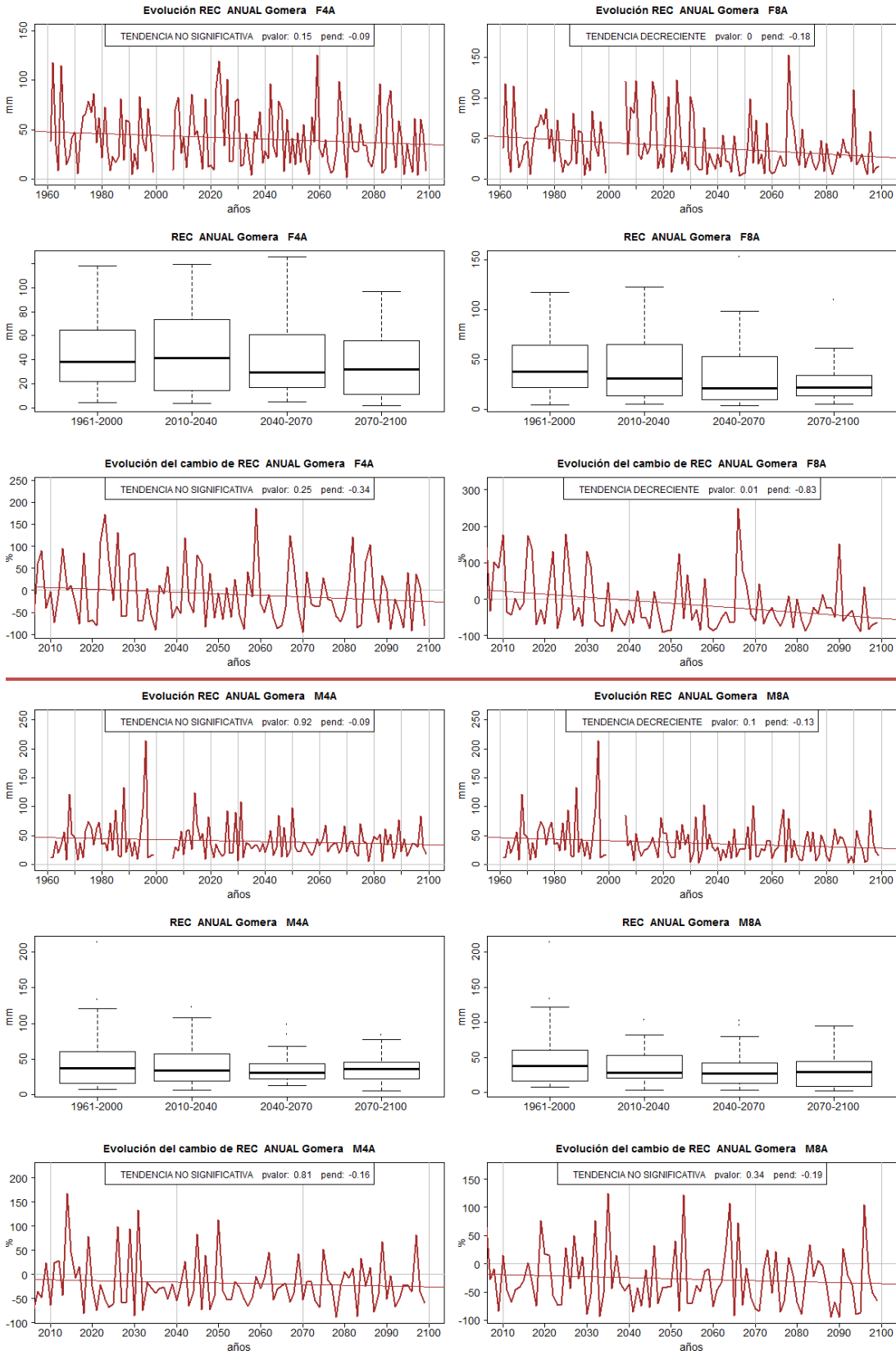


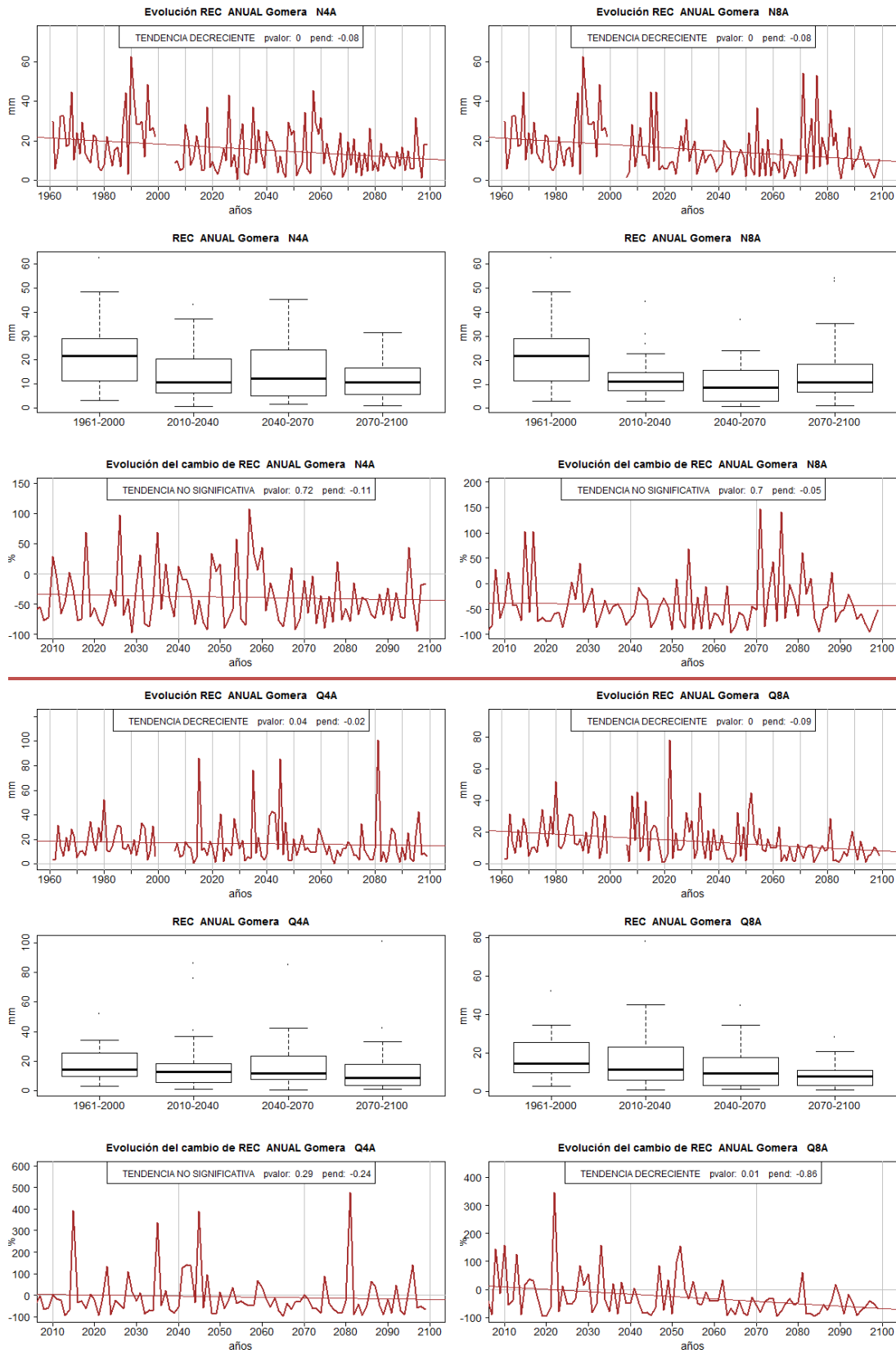


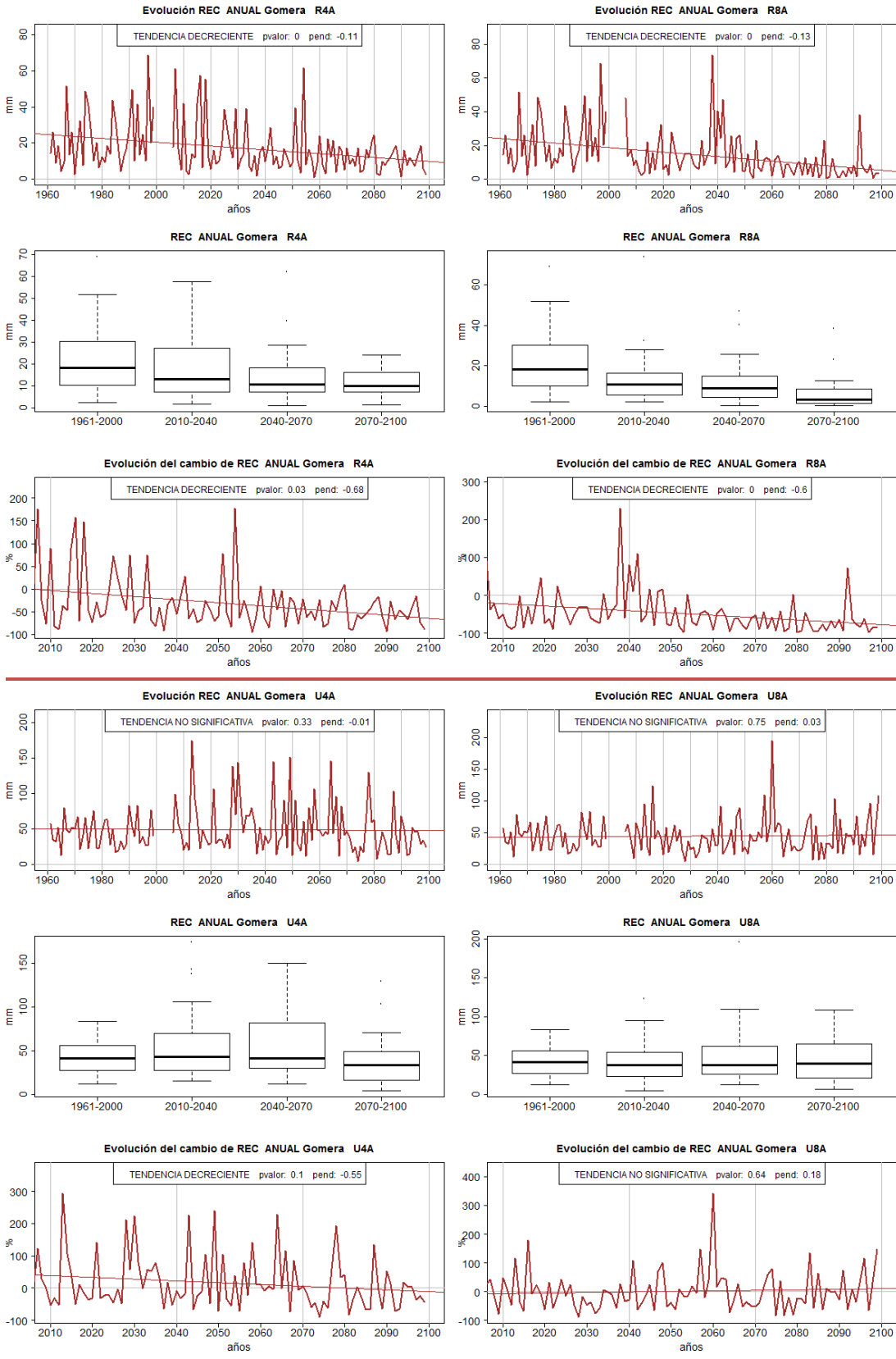


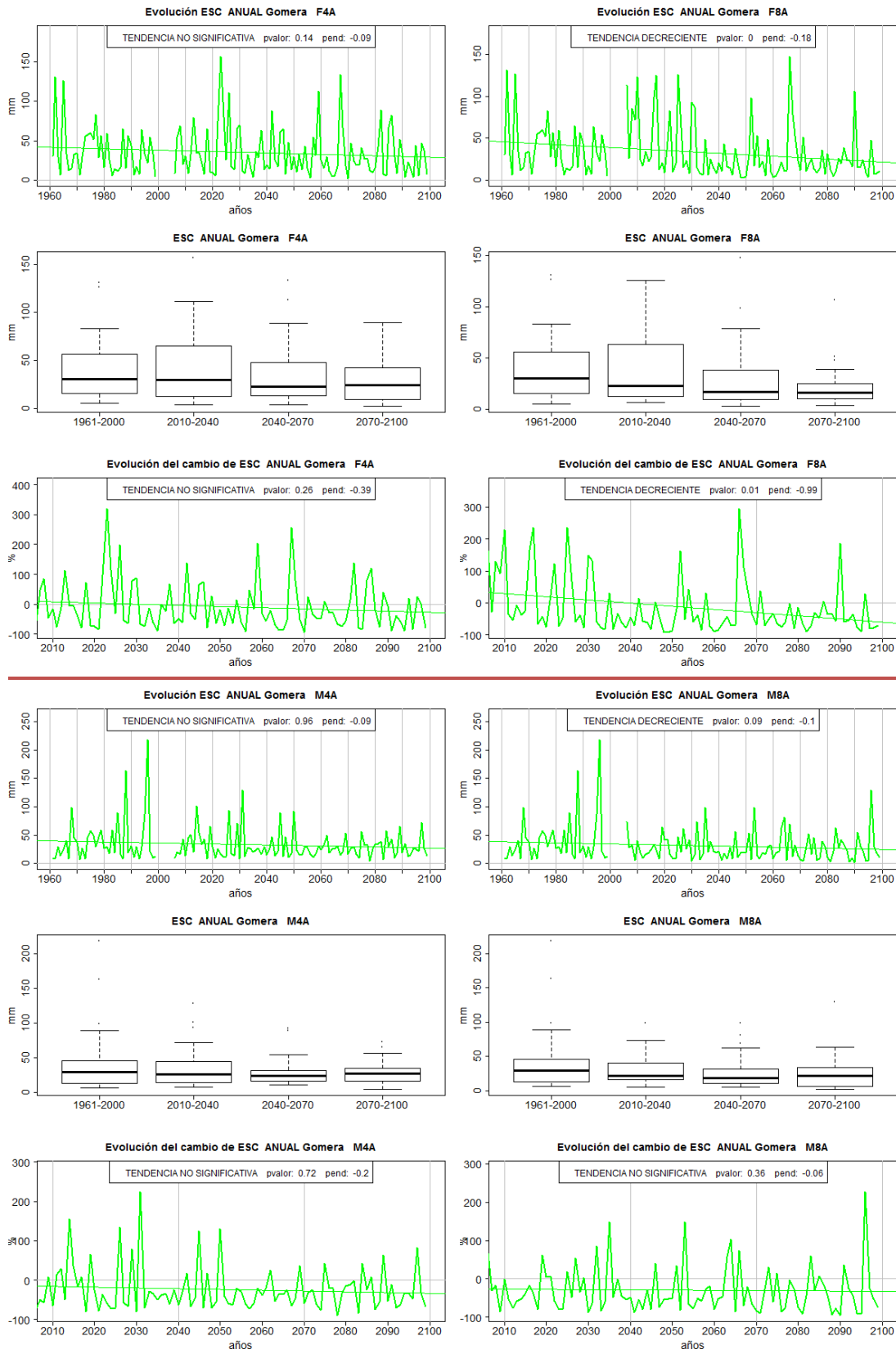


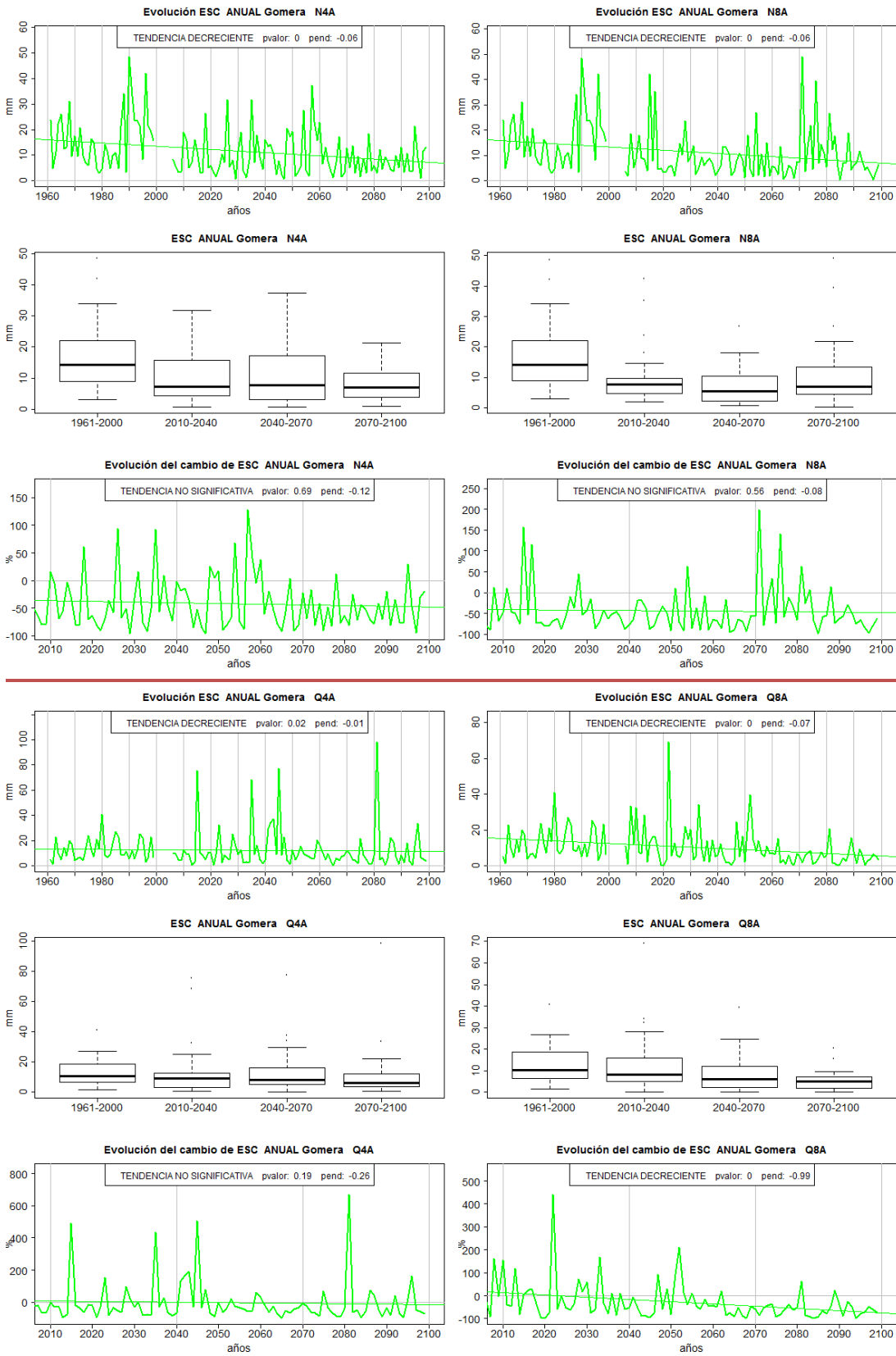


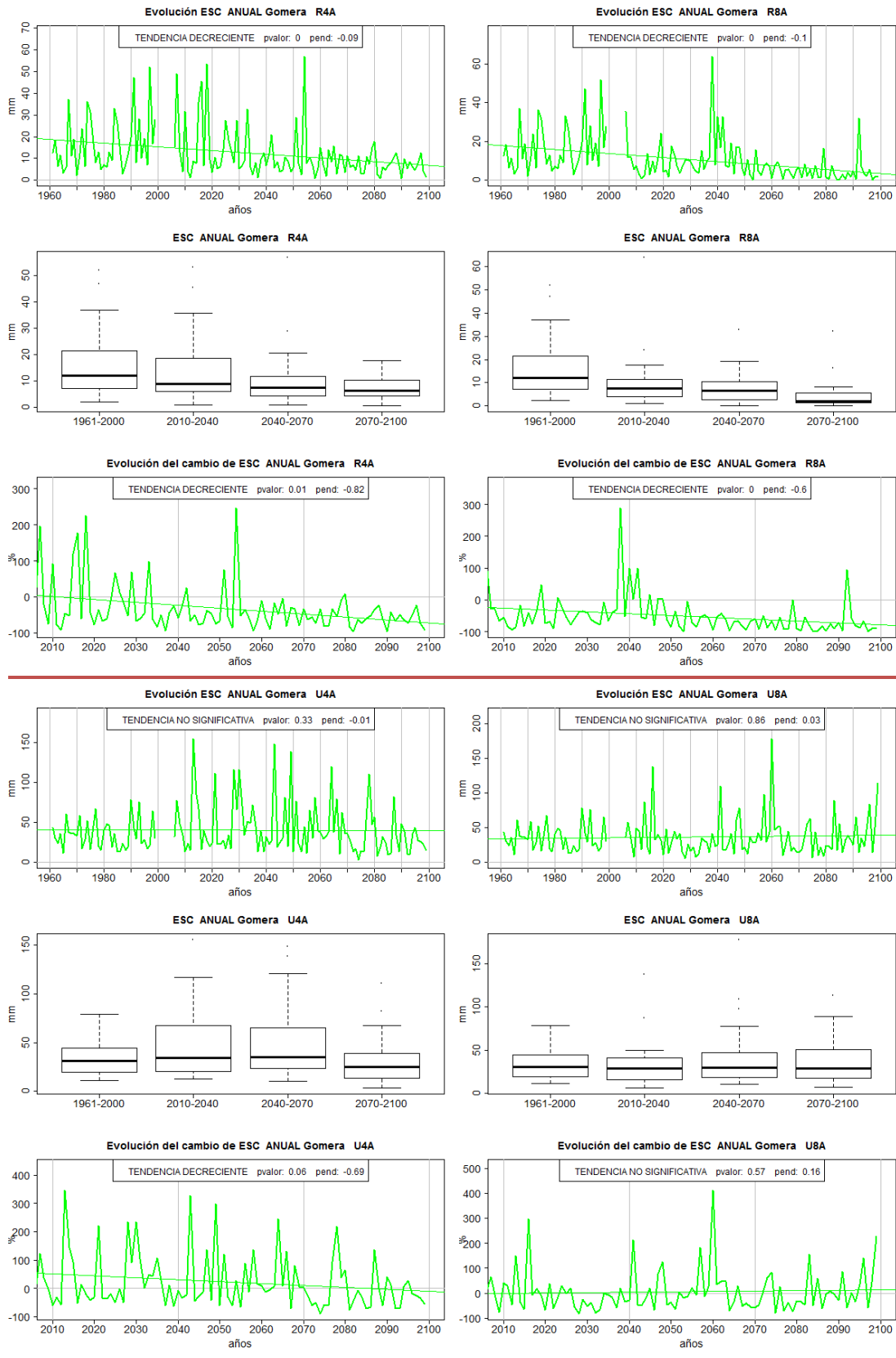






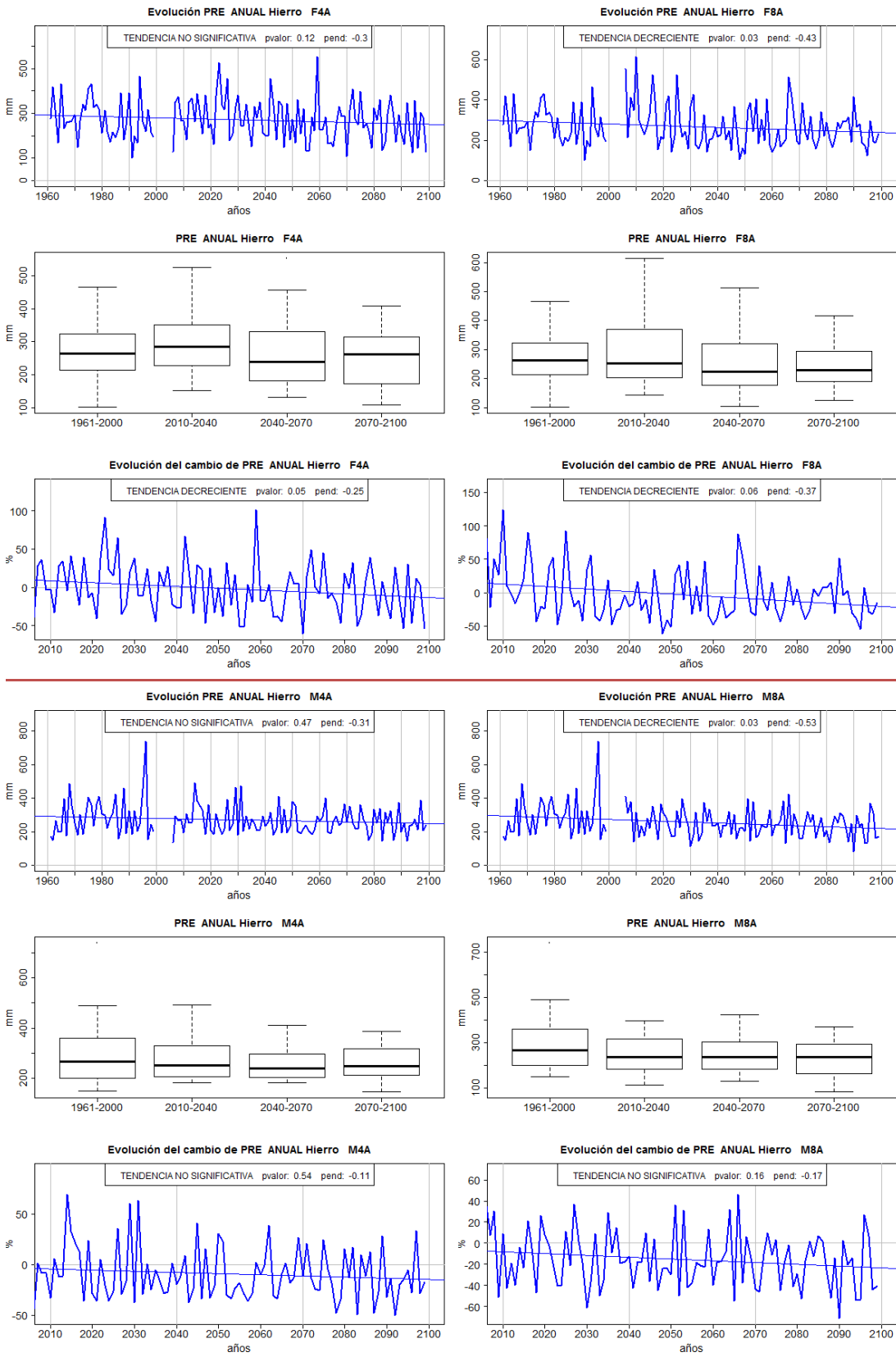


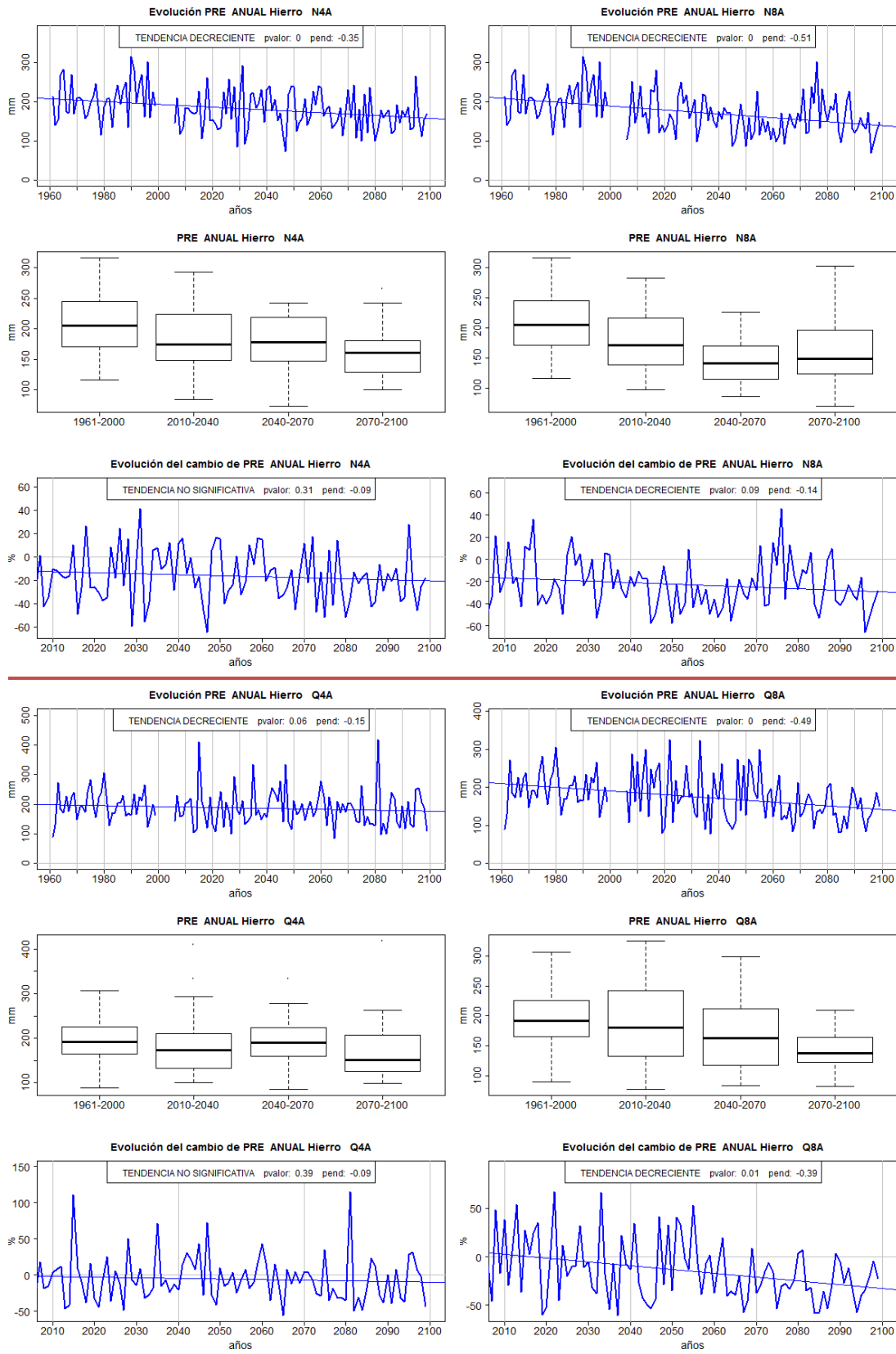


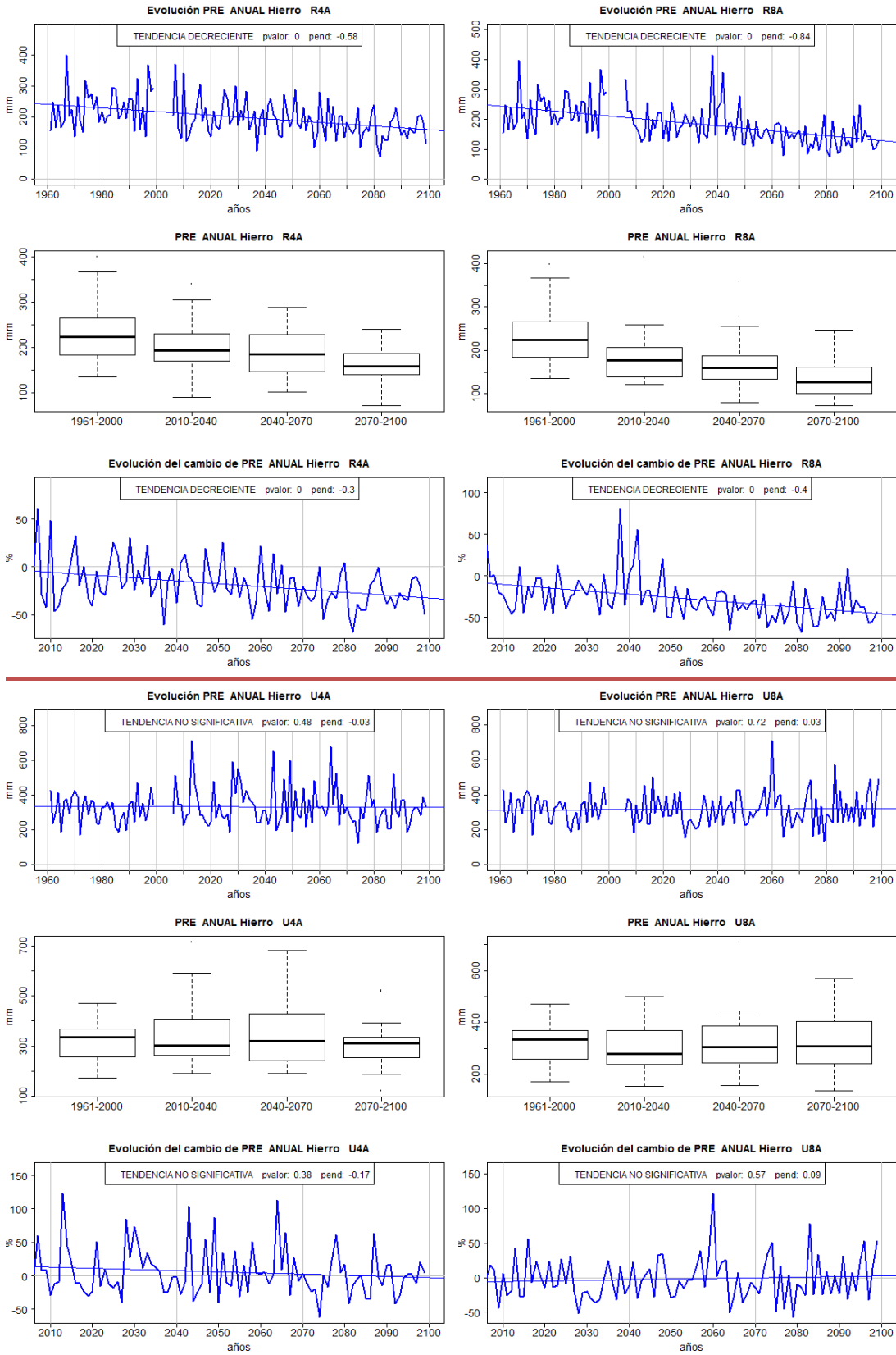


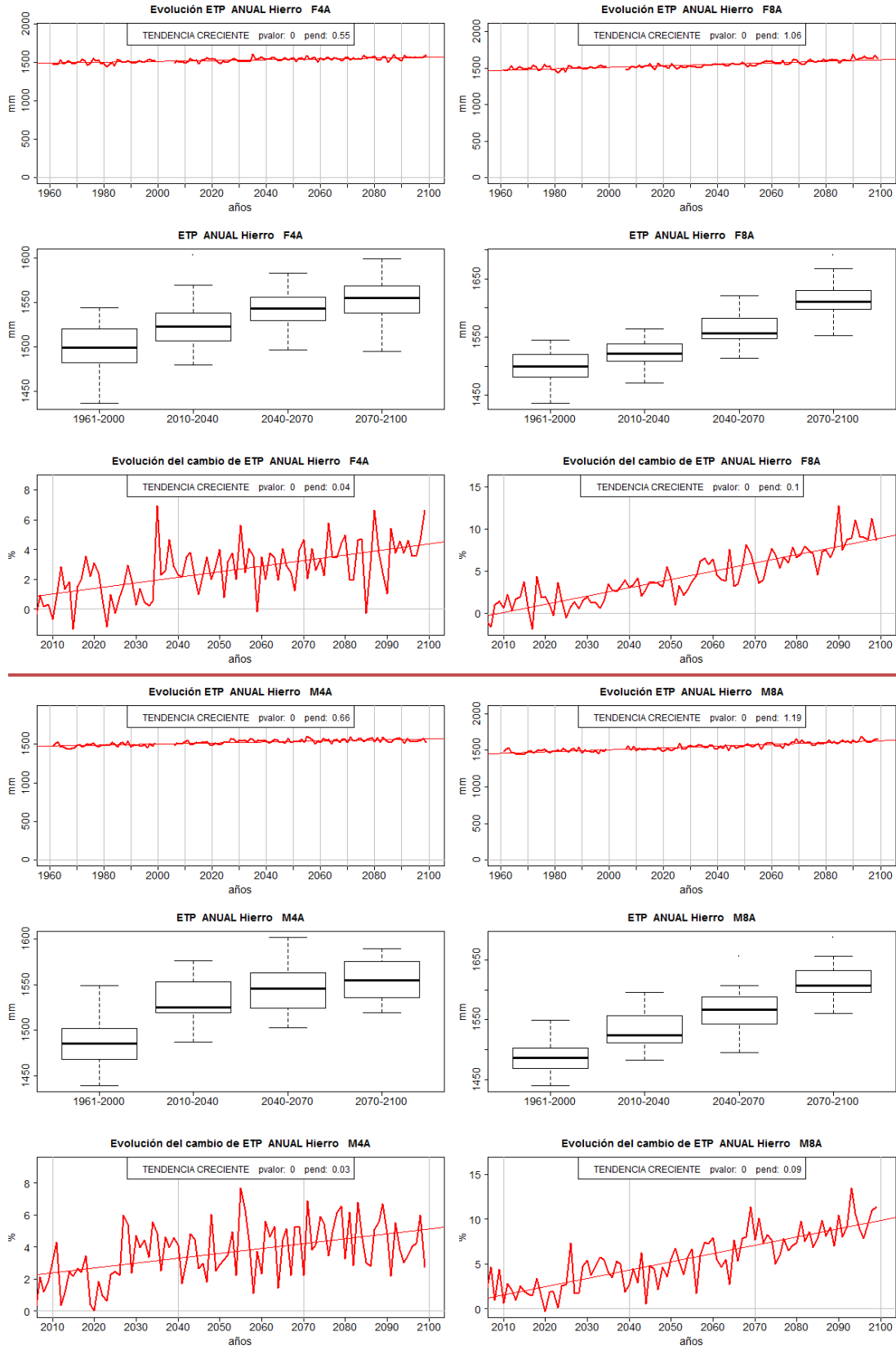


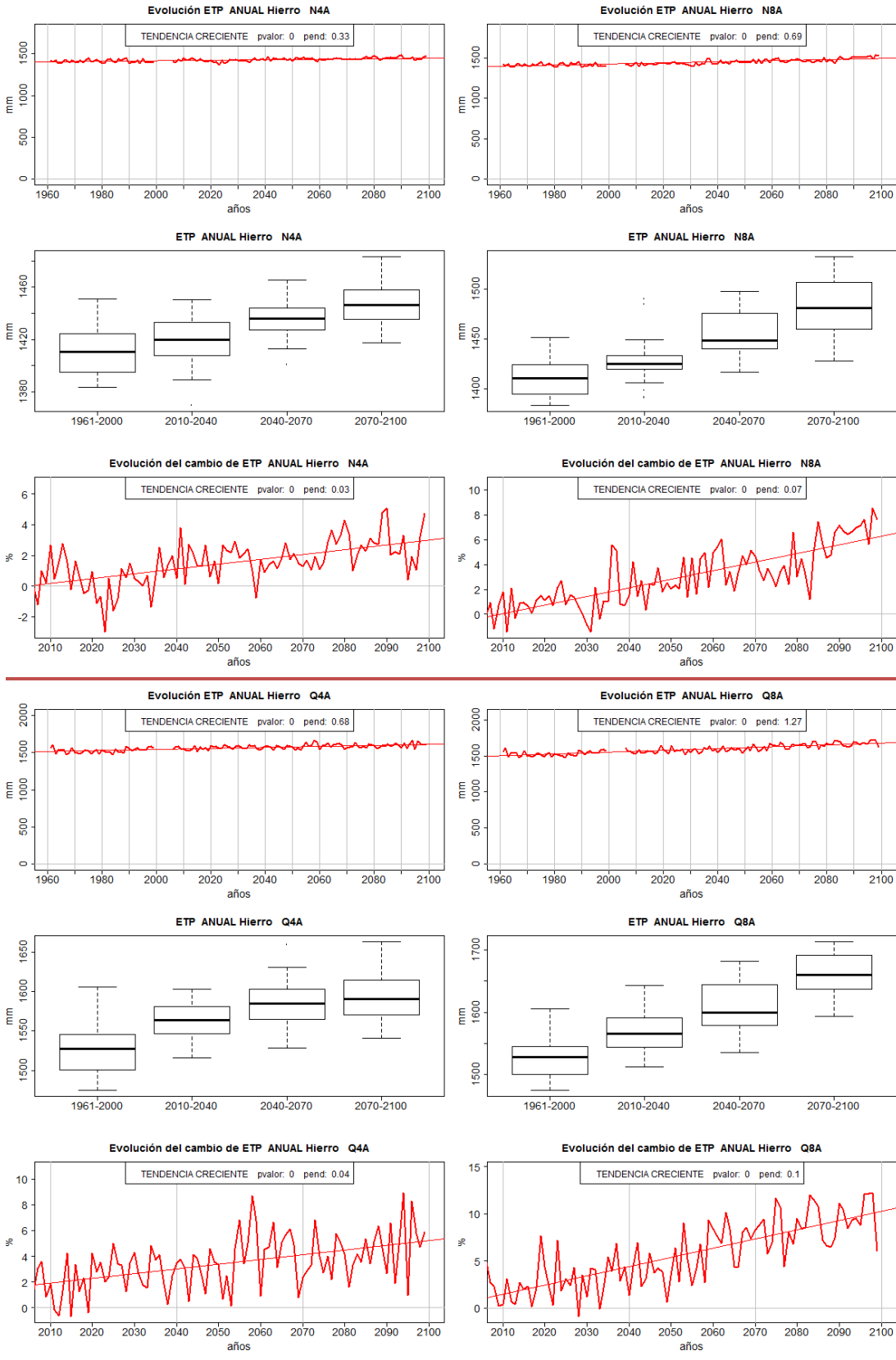
26 HIERRO

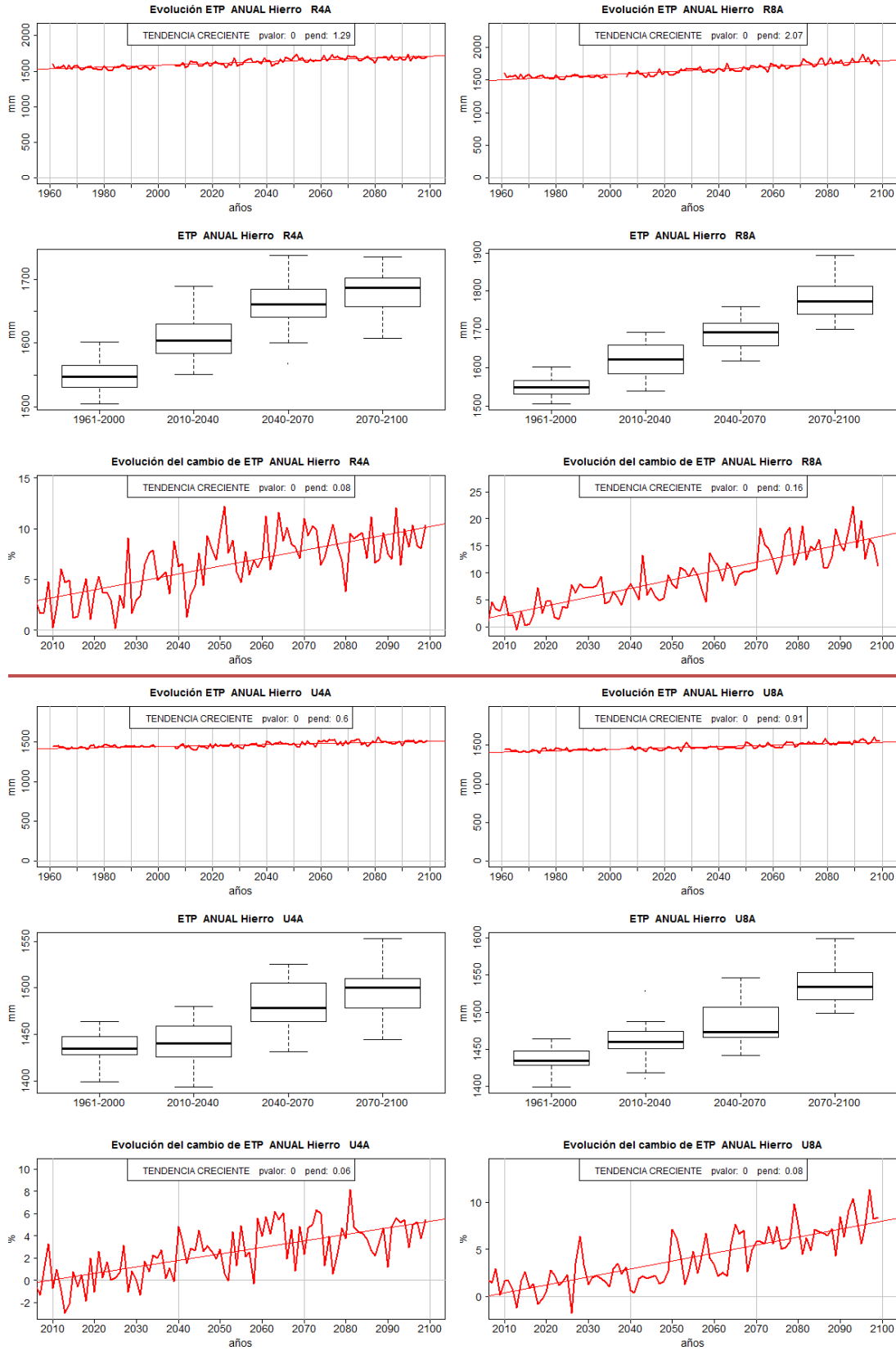


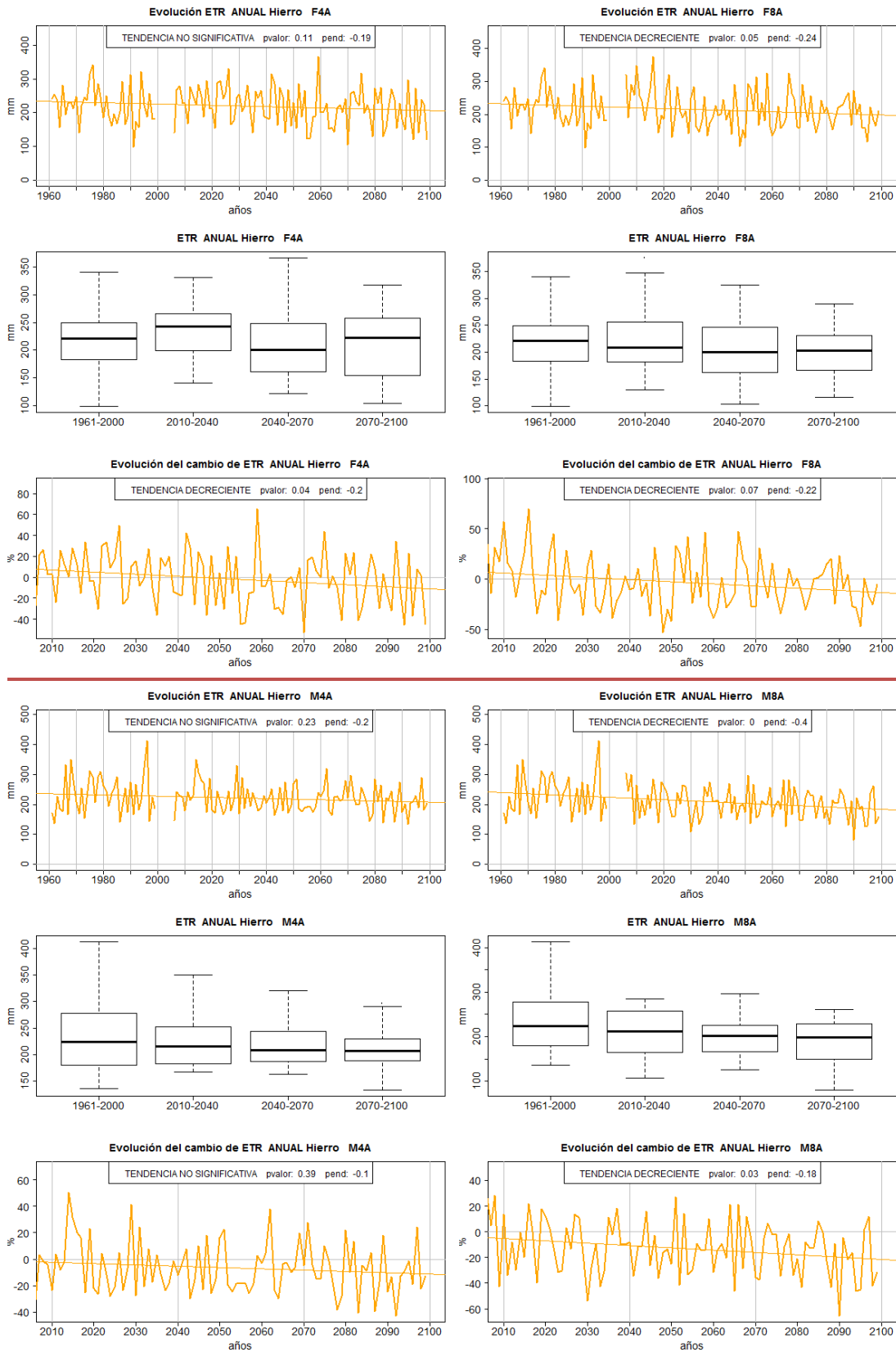


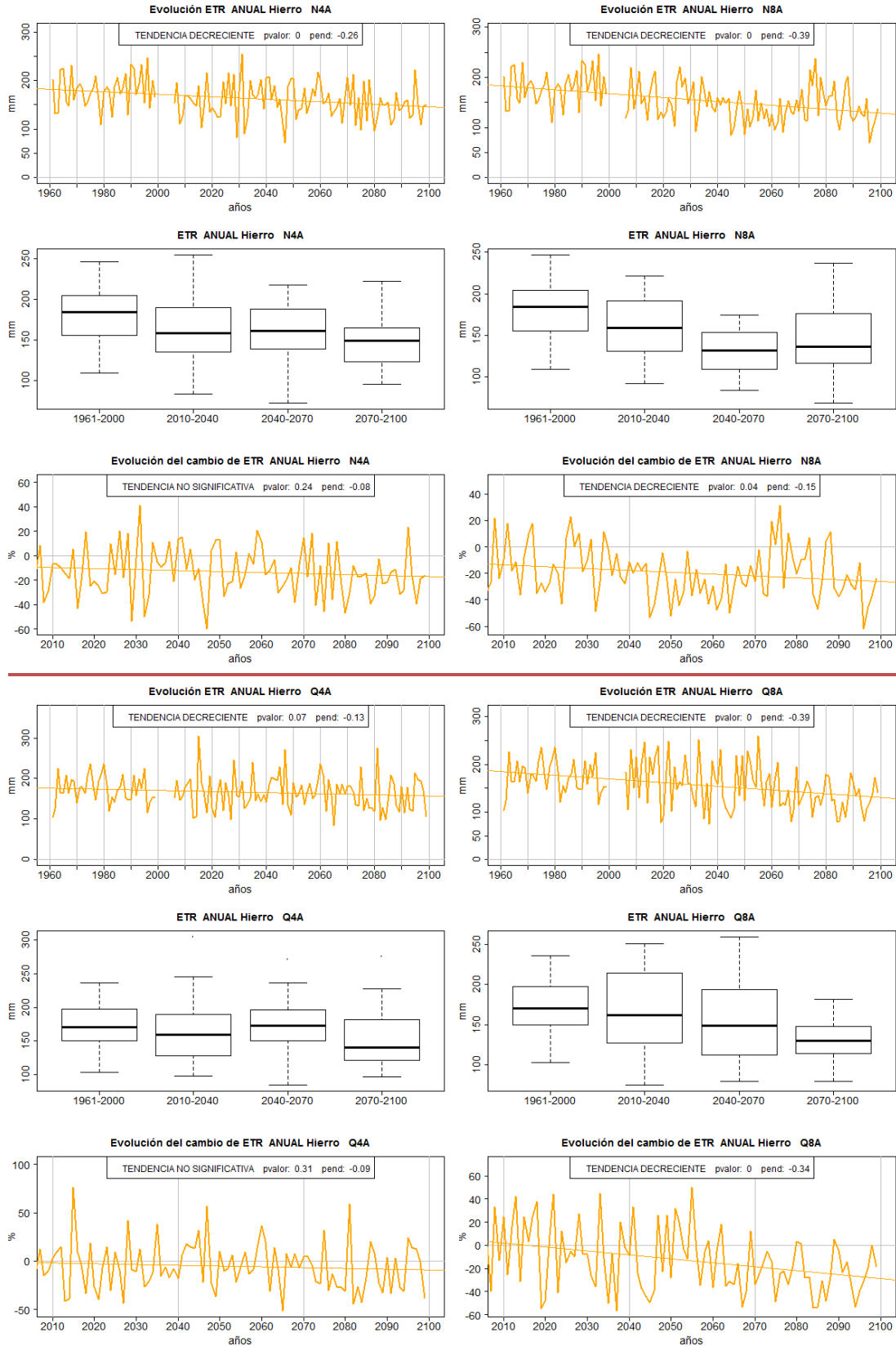


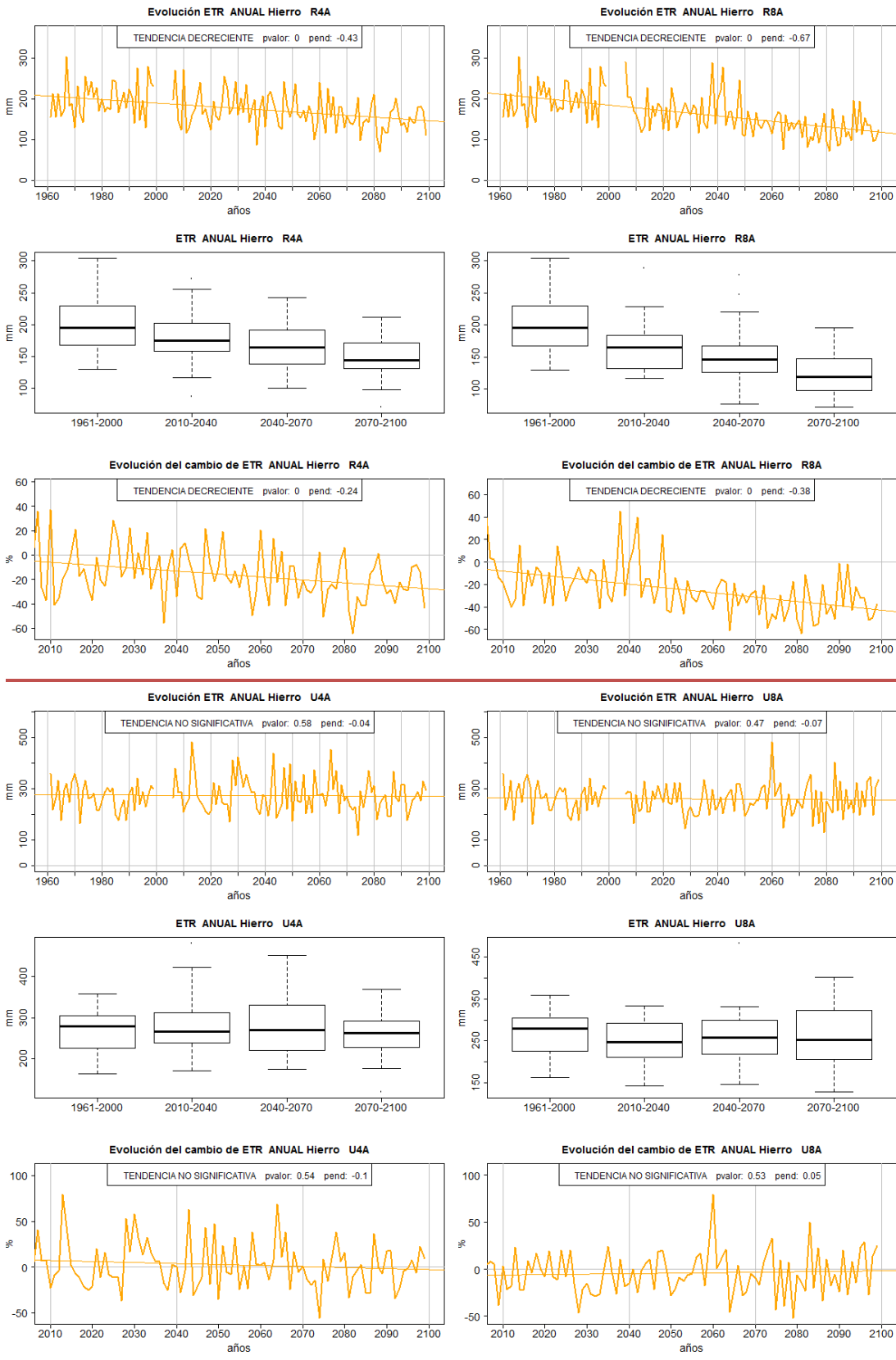


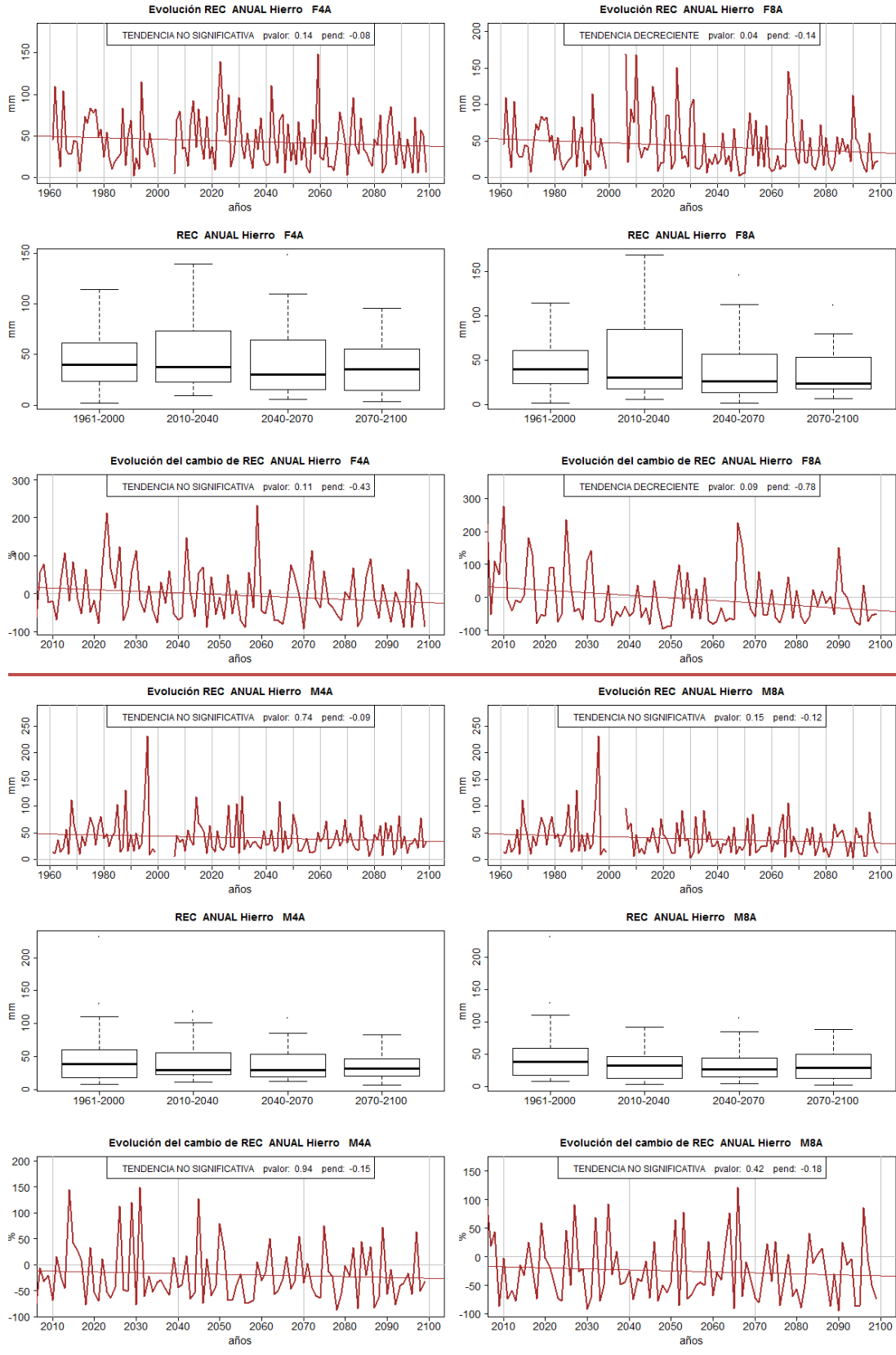


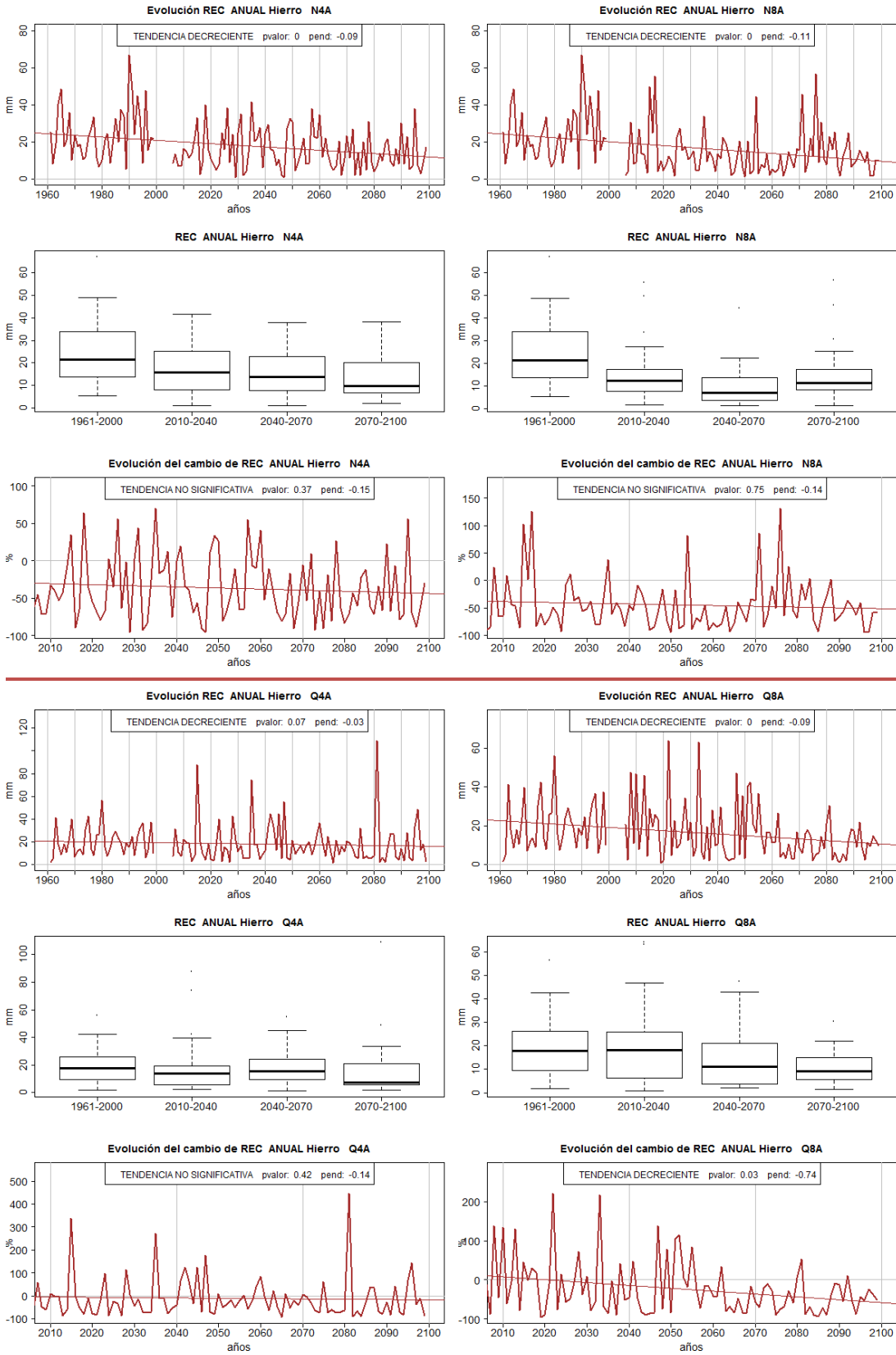


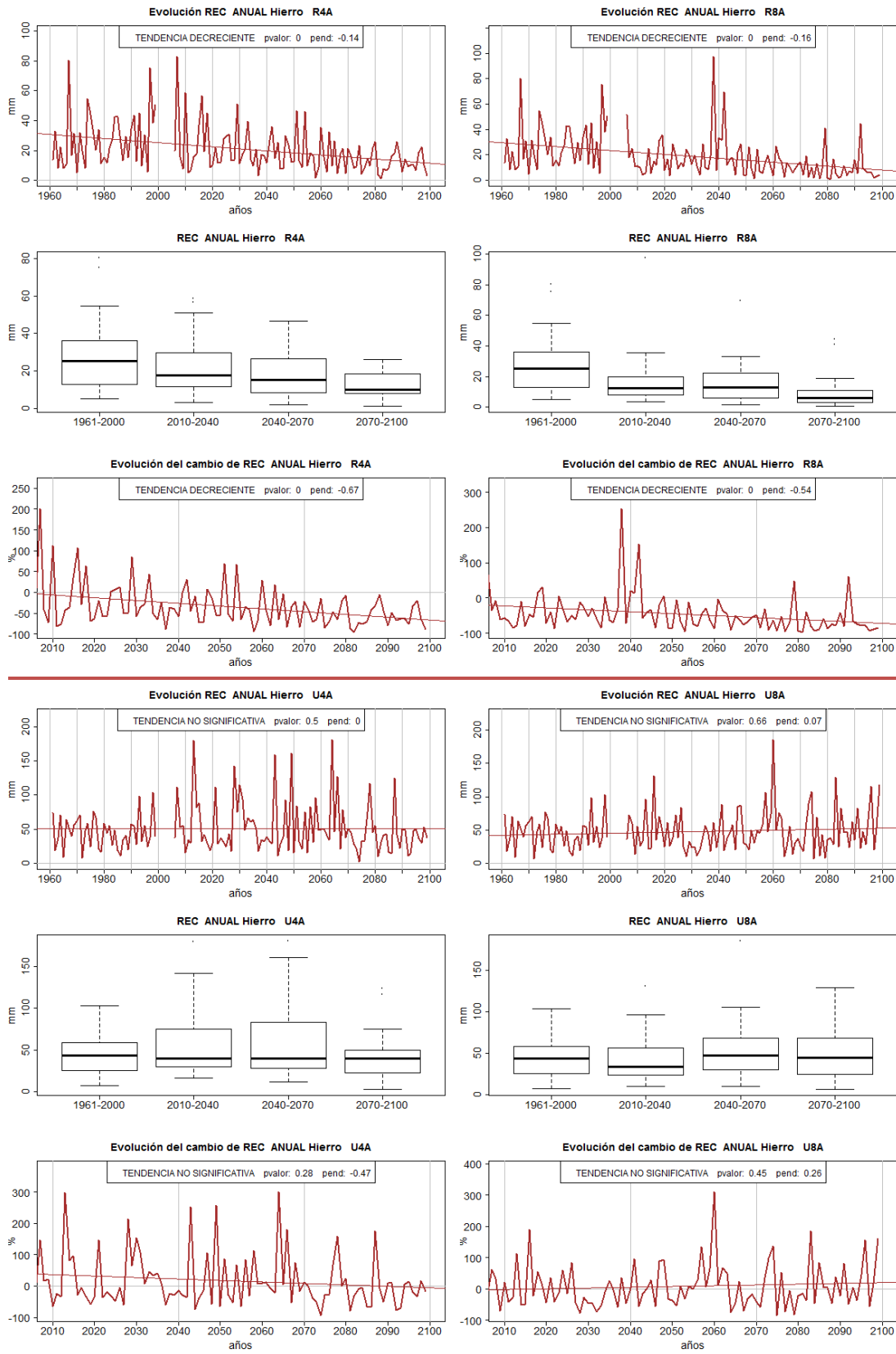


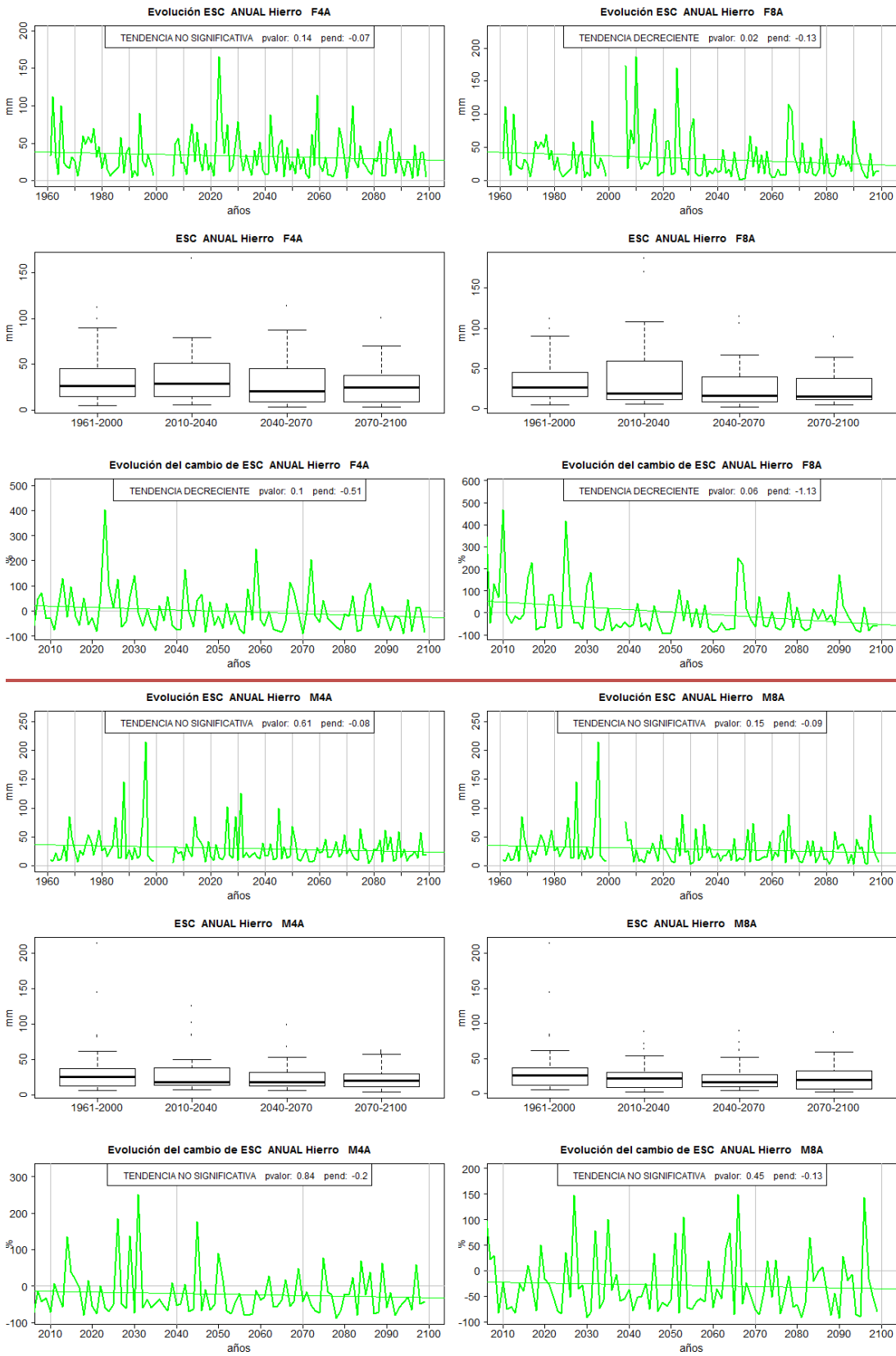


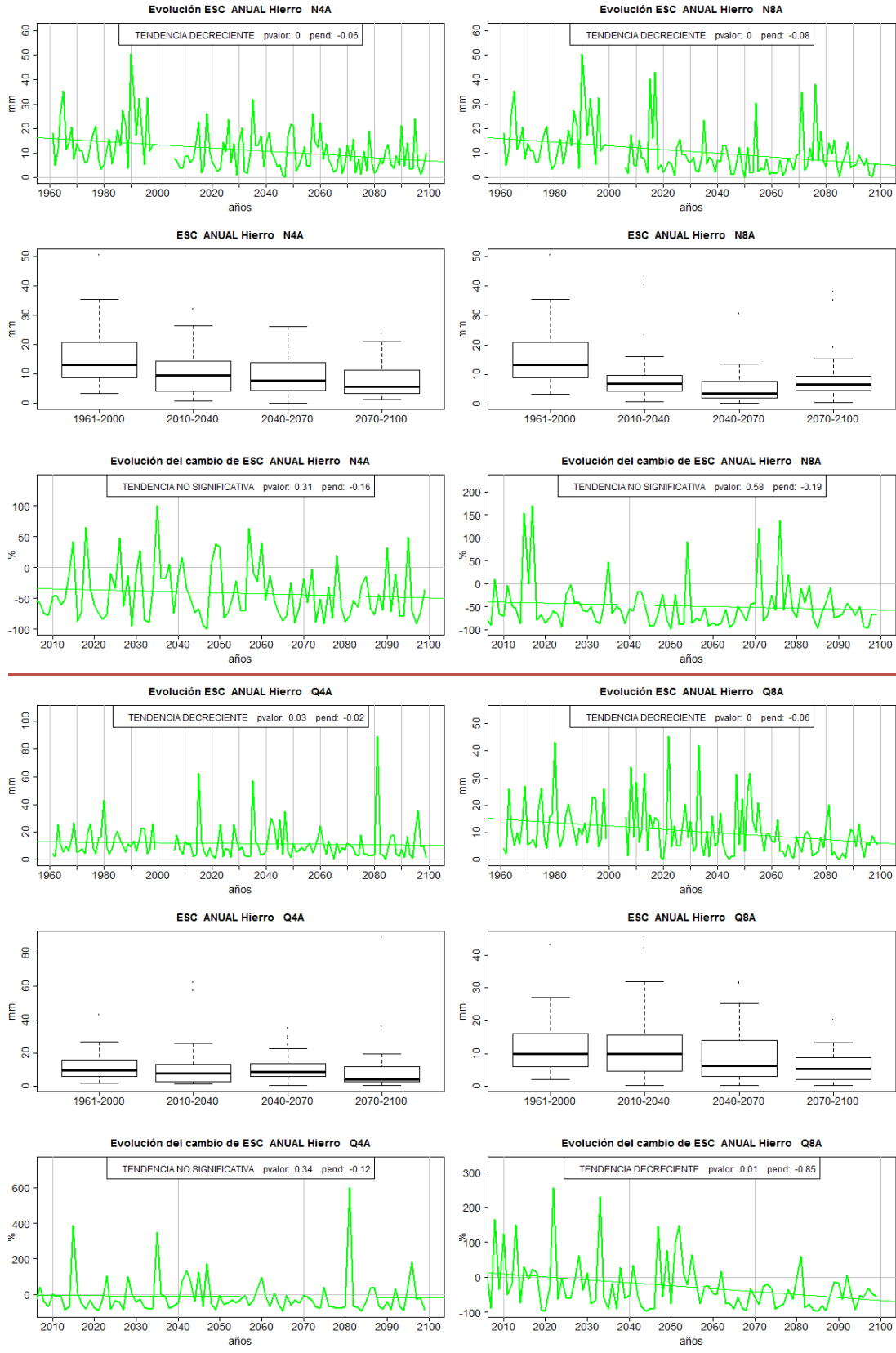


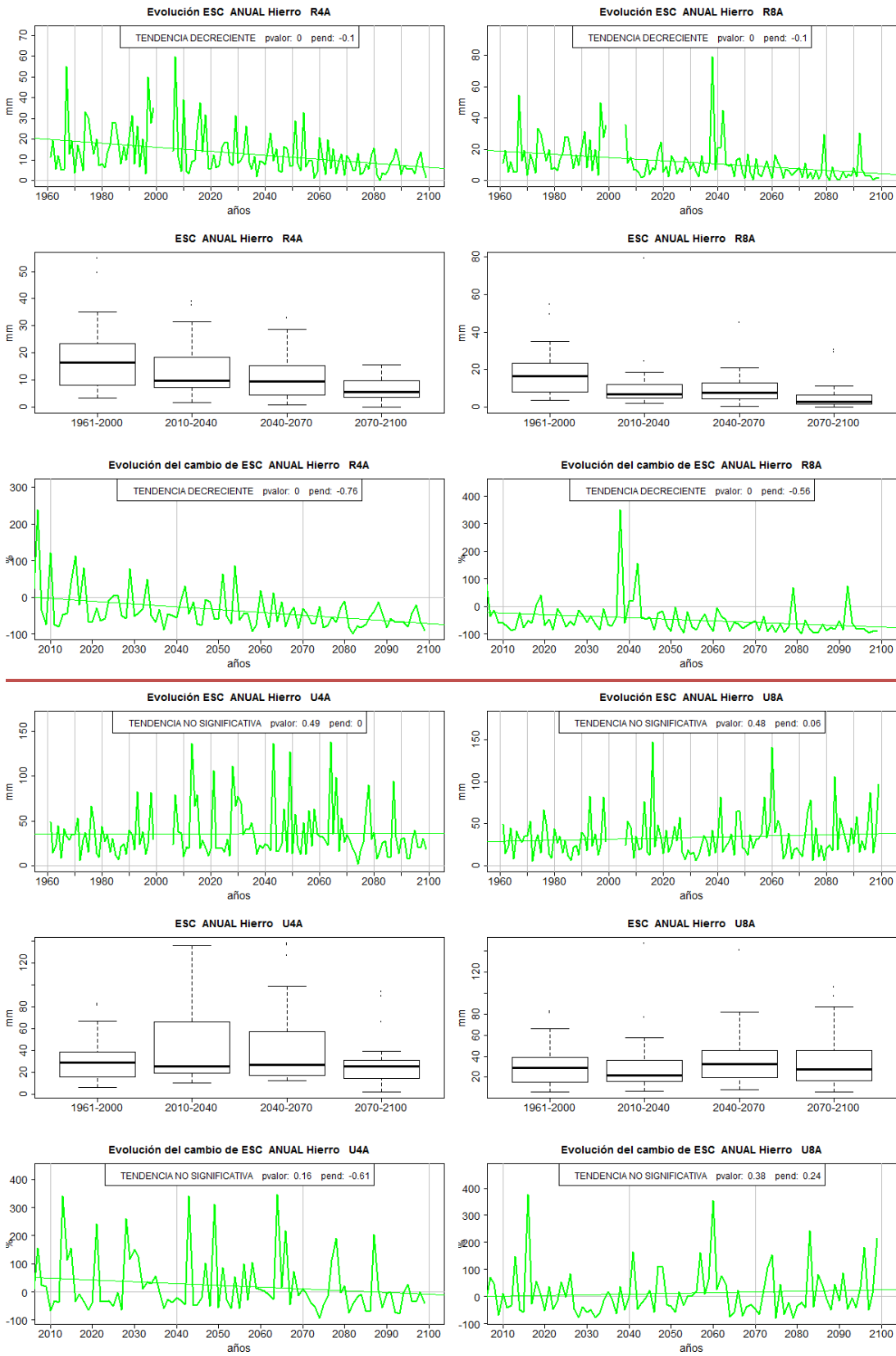






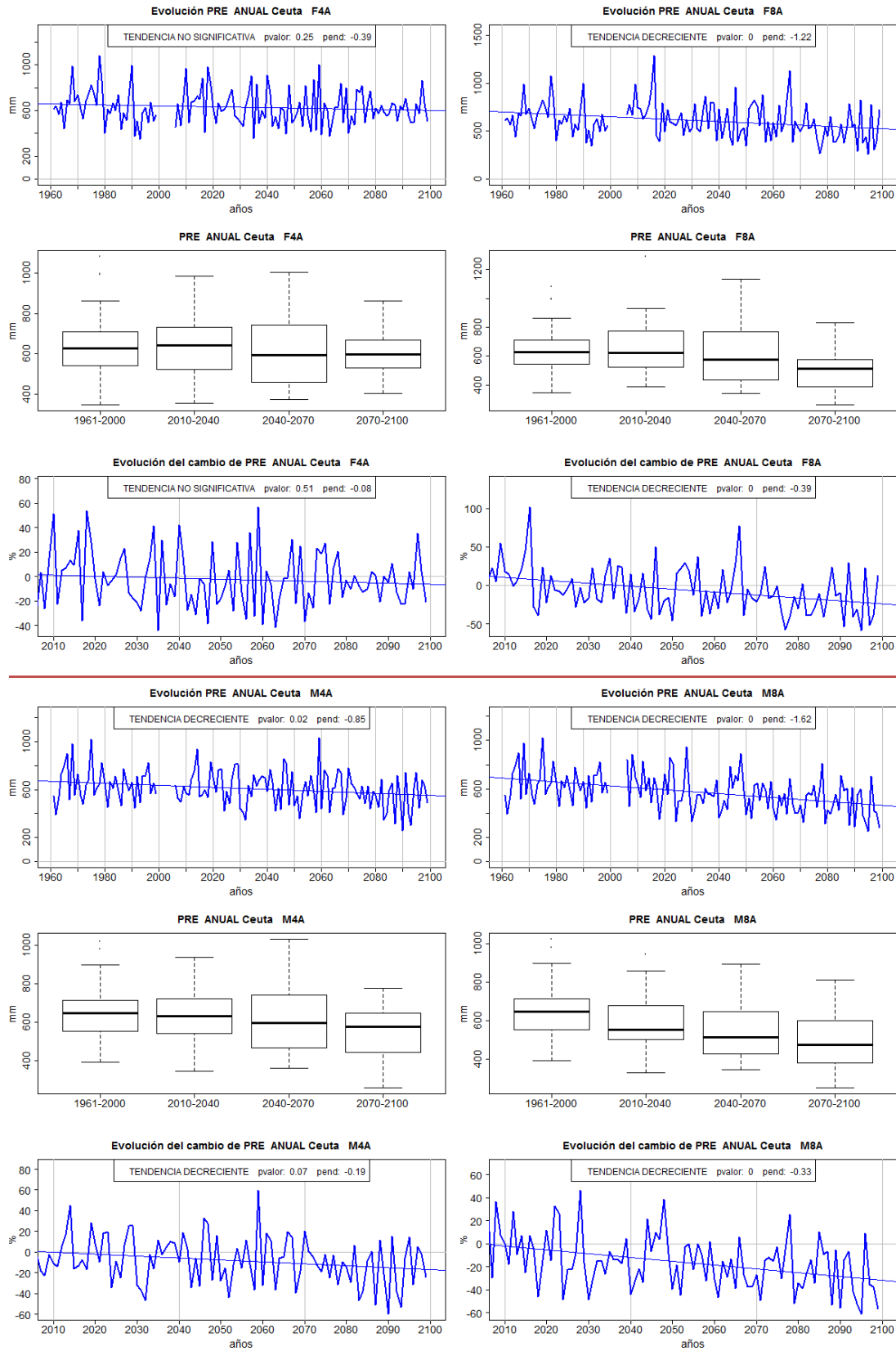


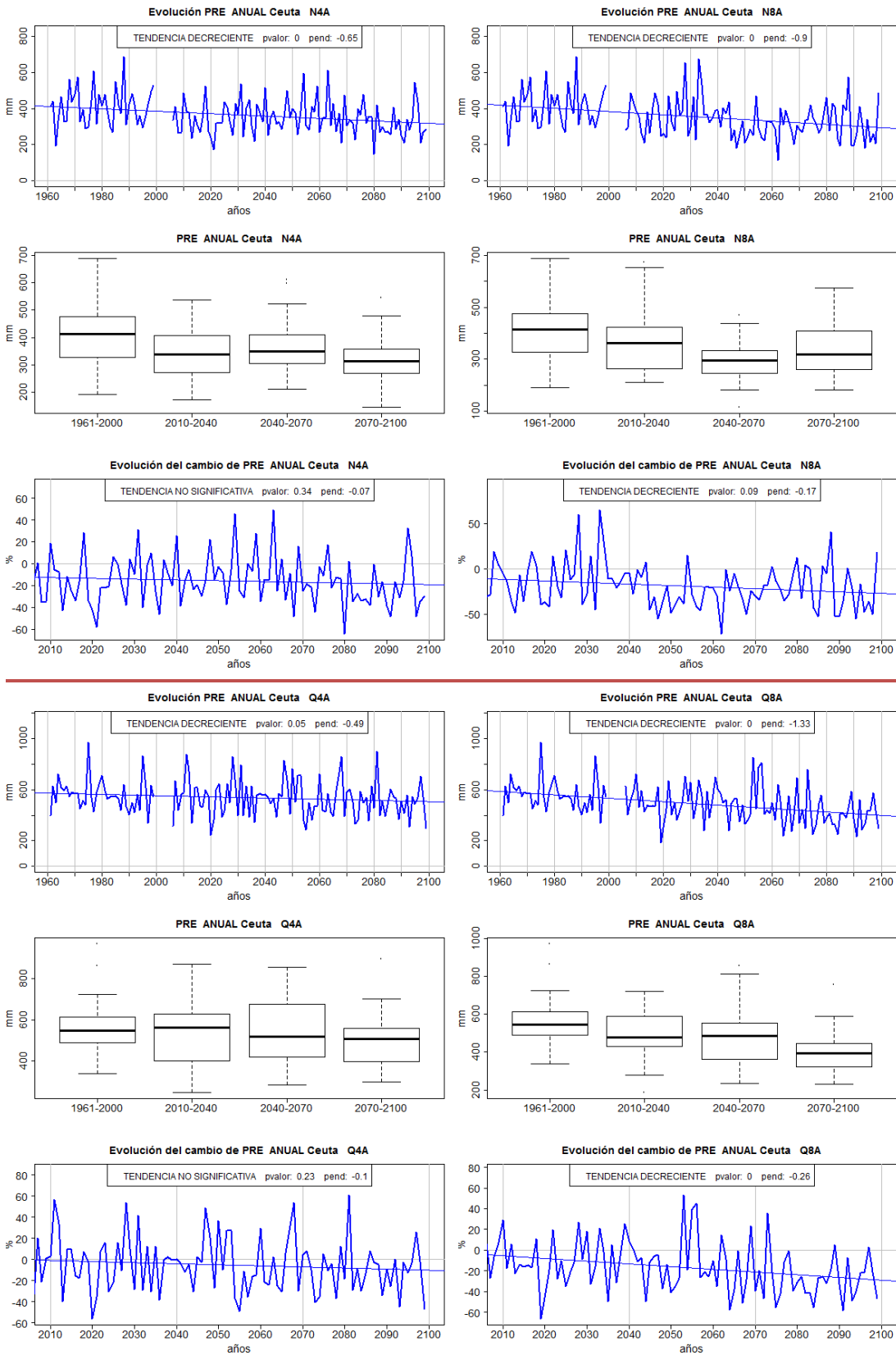


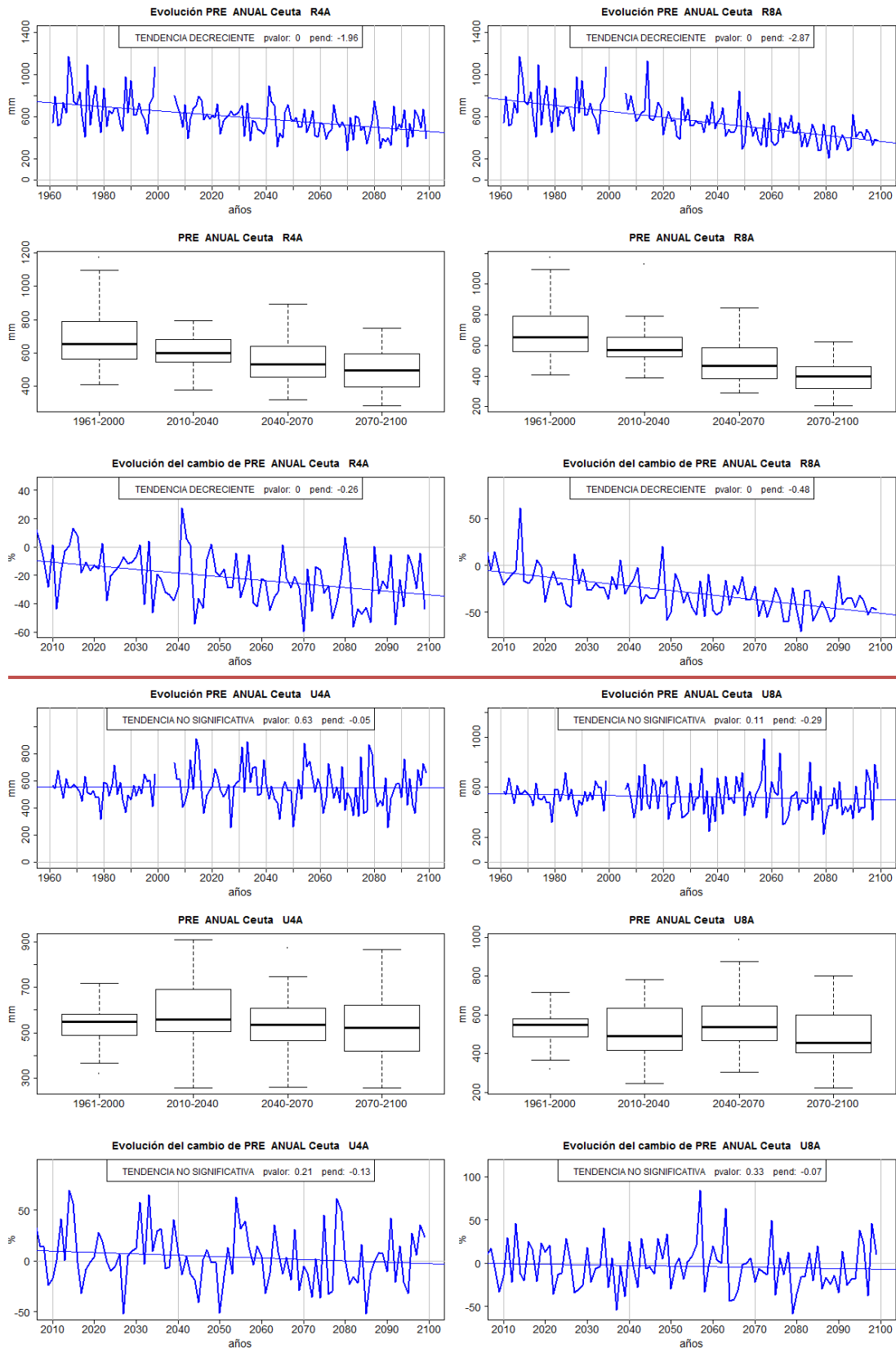


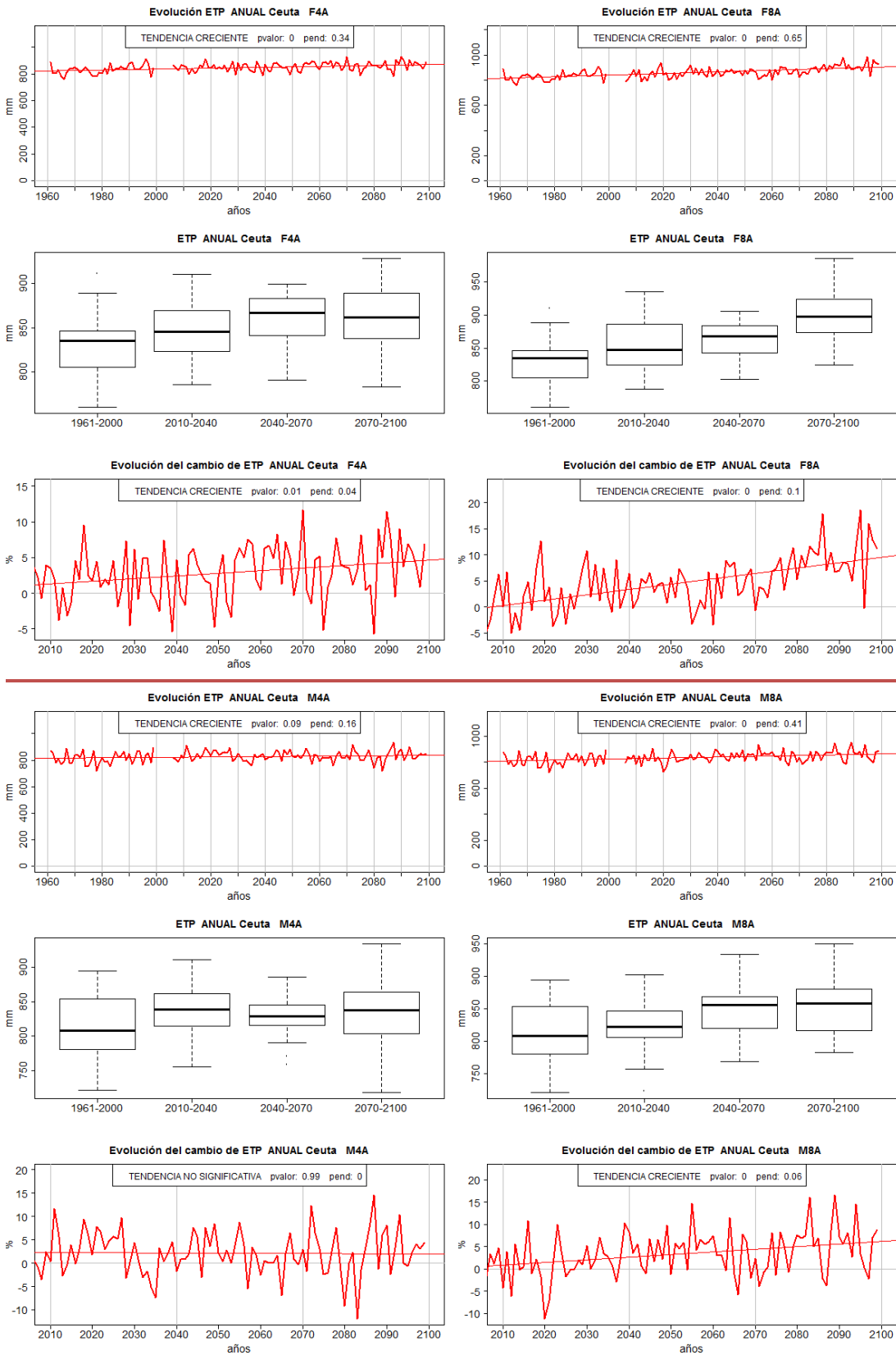


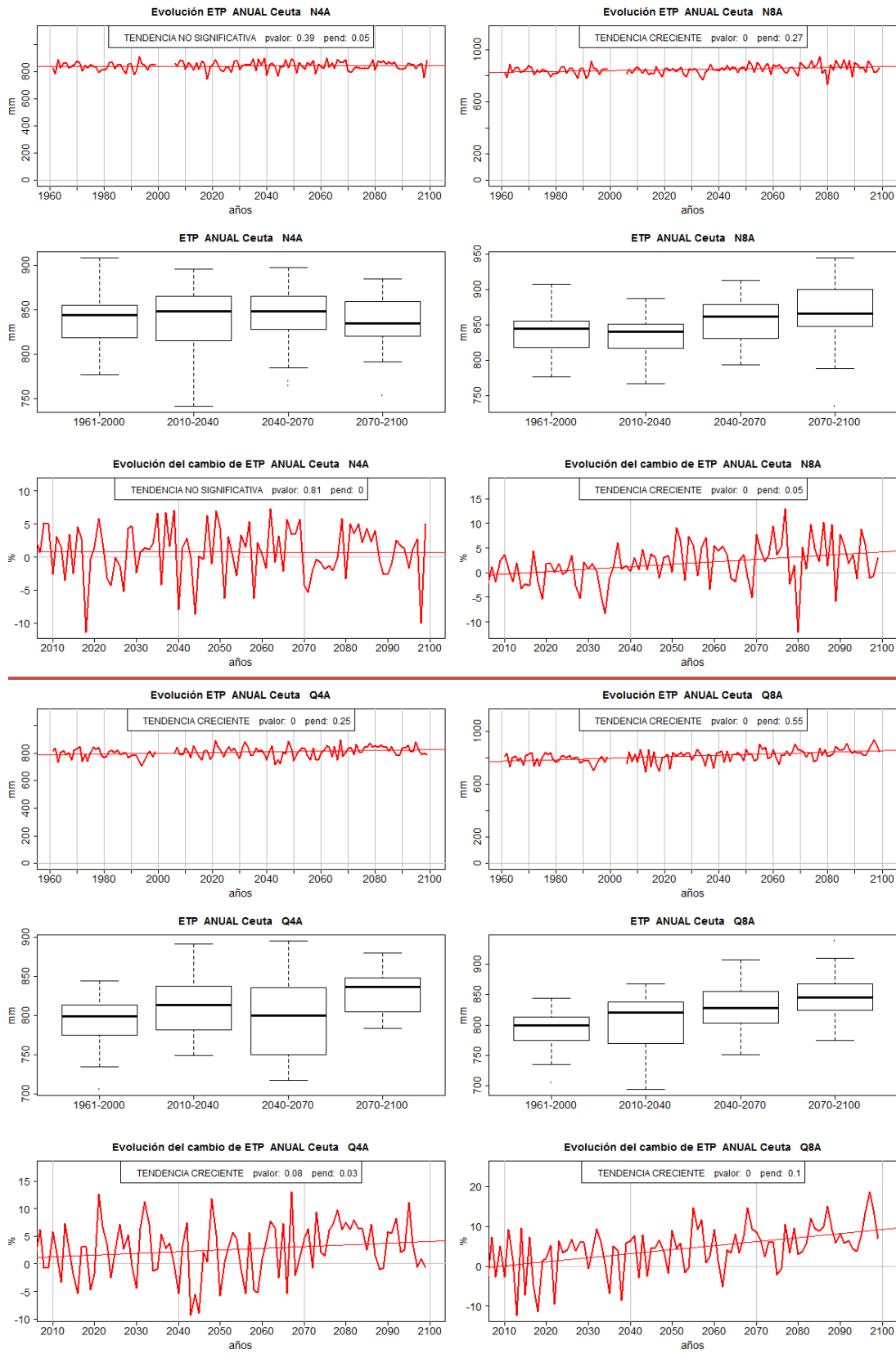
27 CEUTA

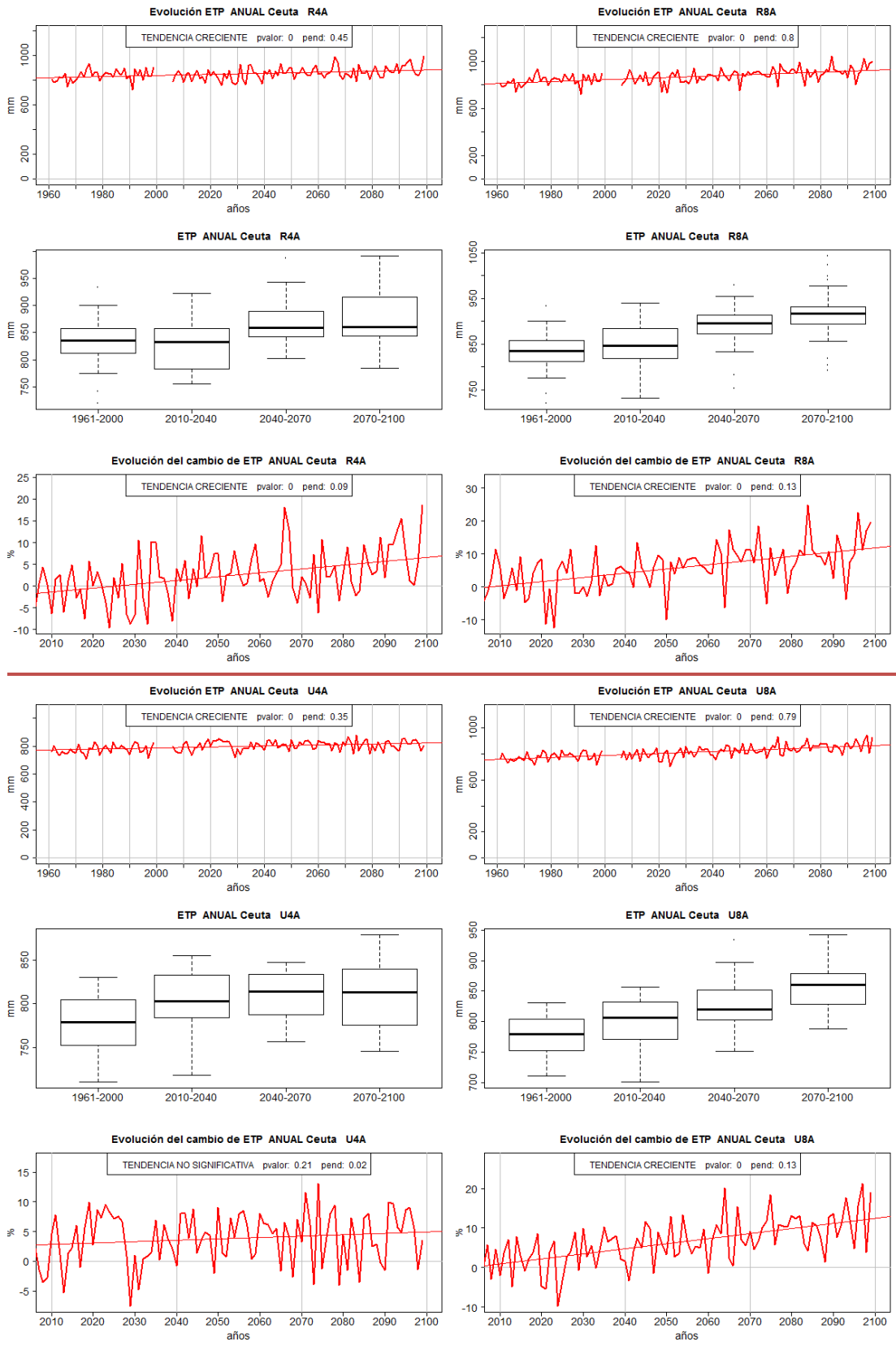


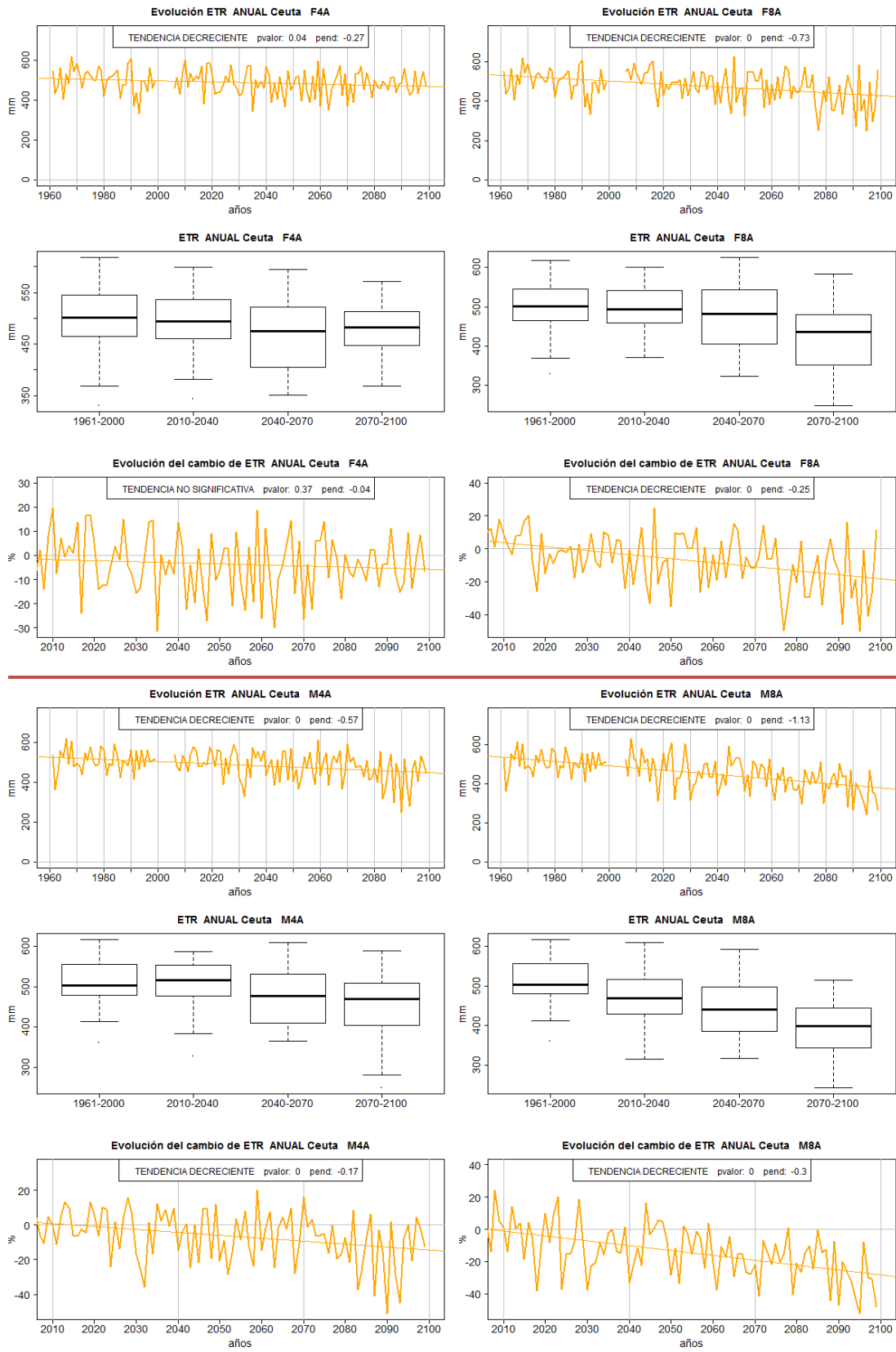


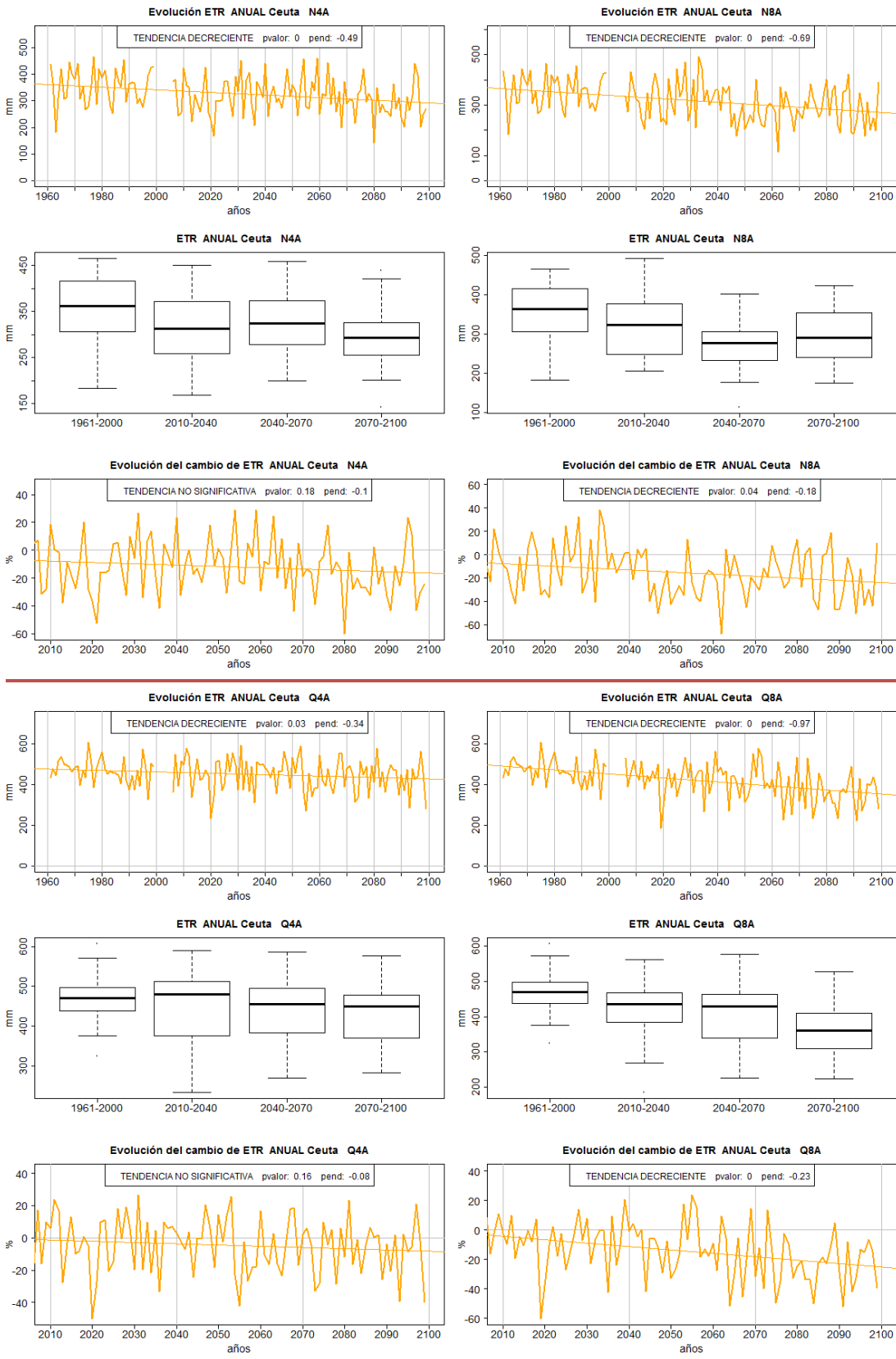


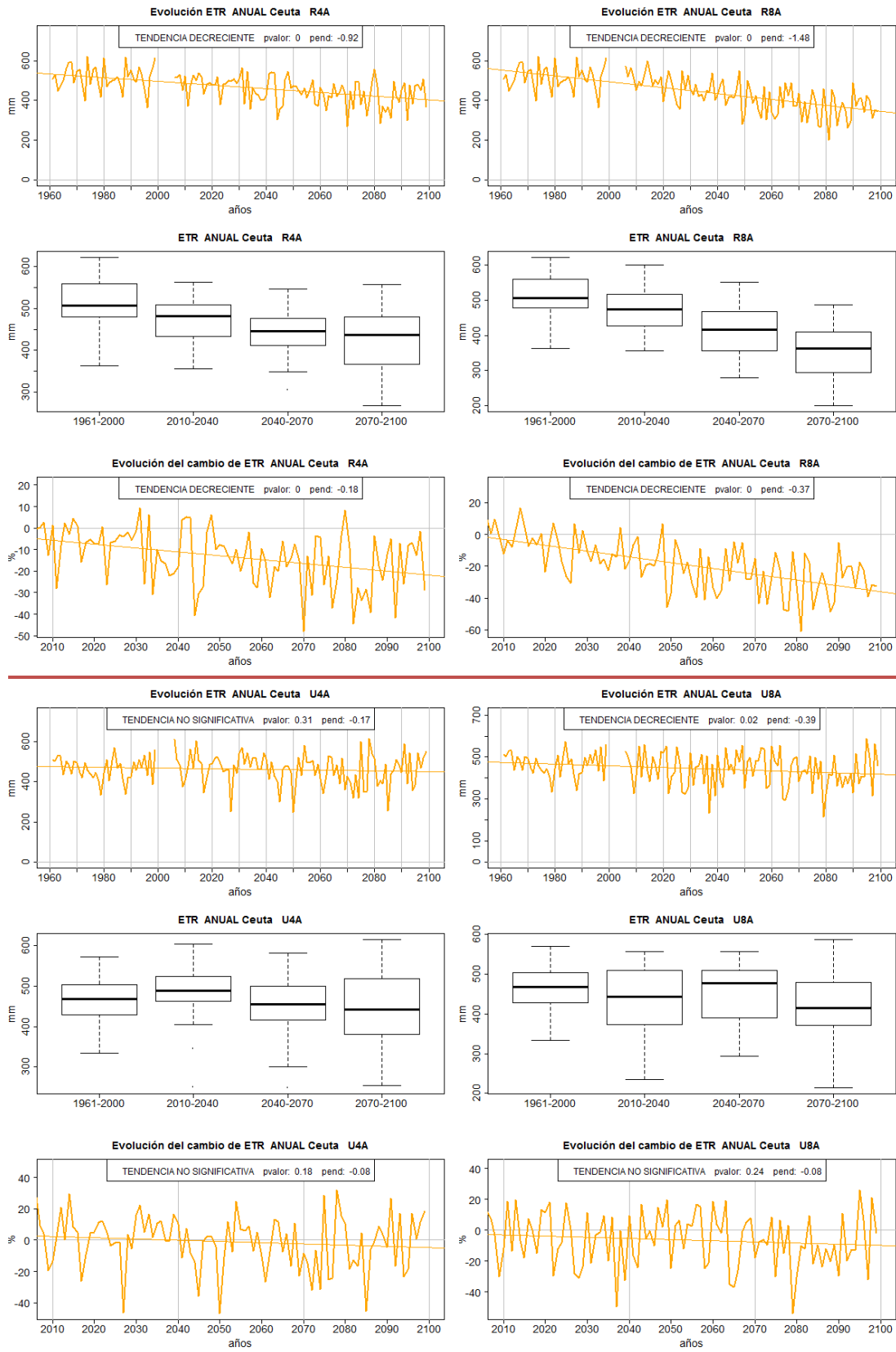


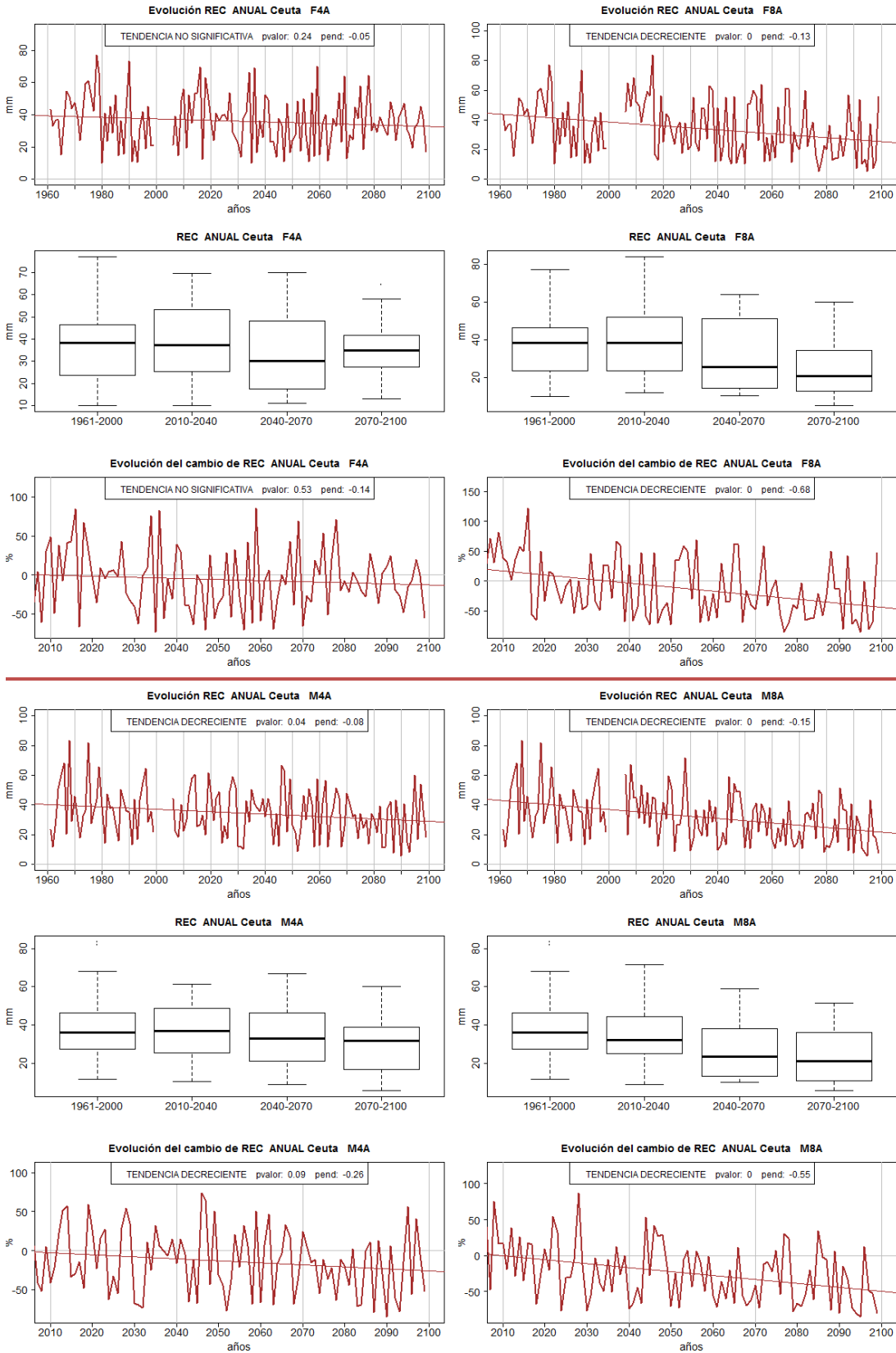


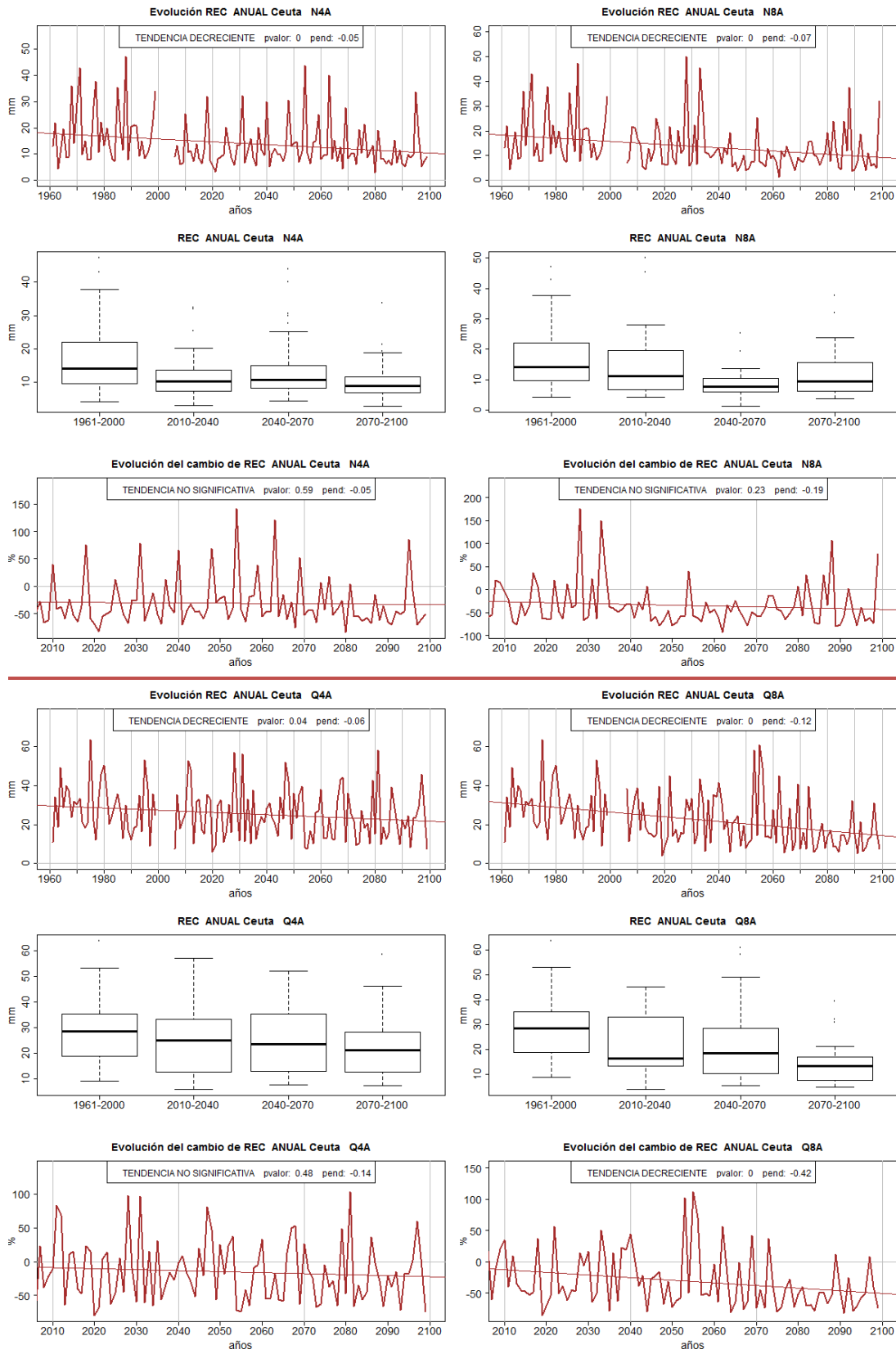


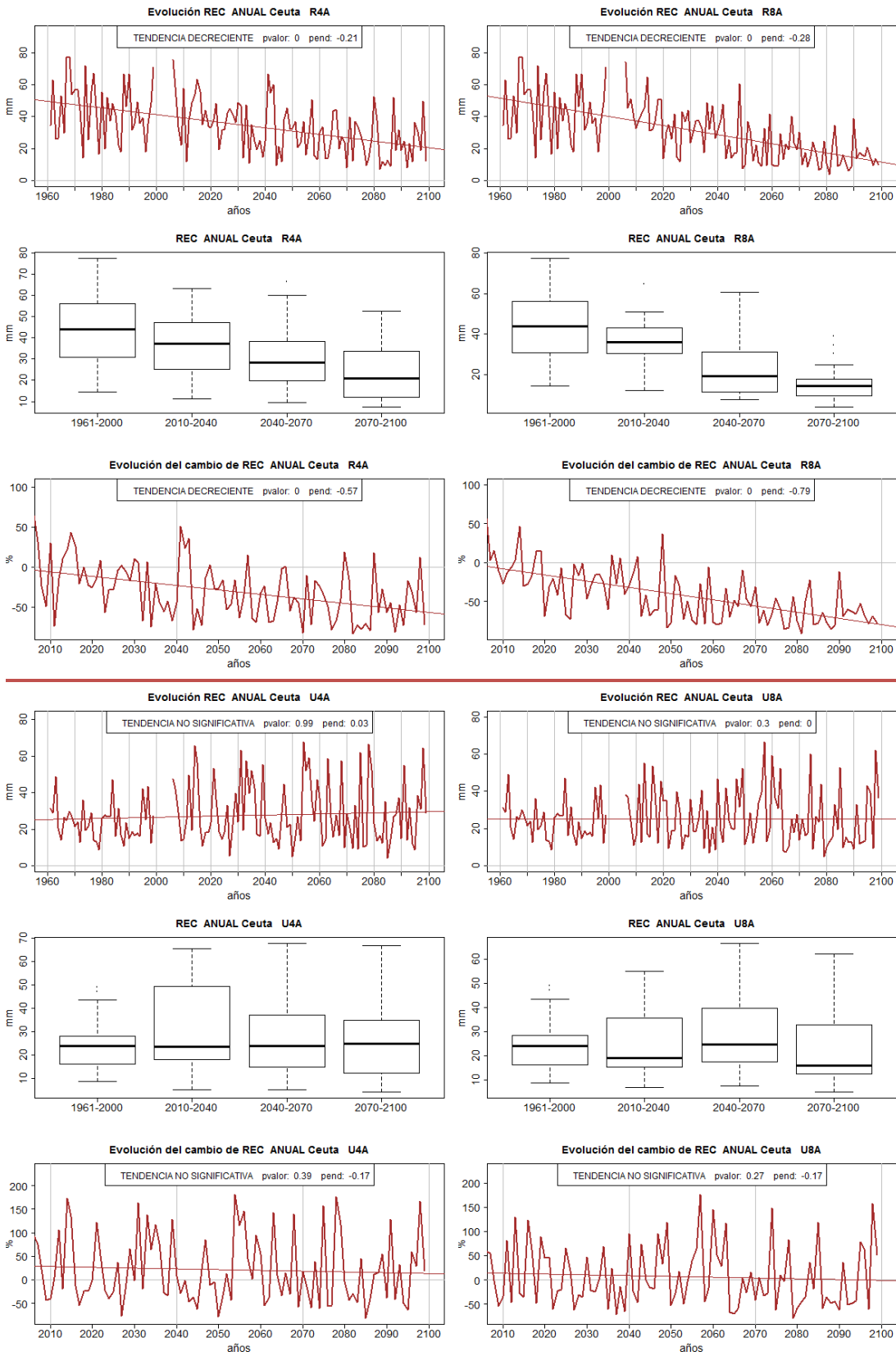


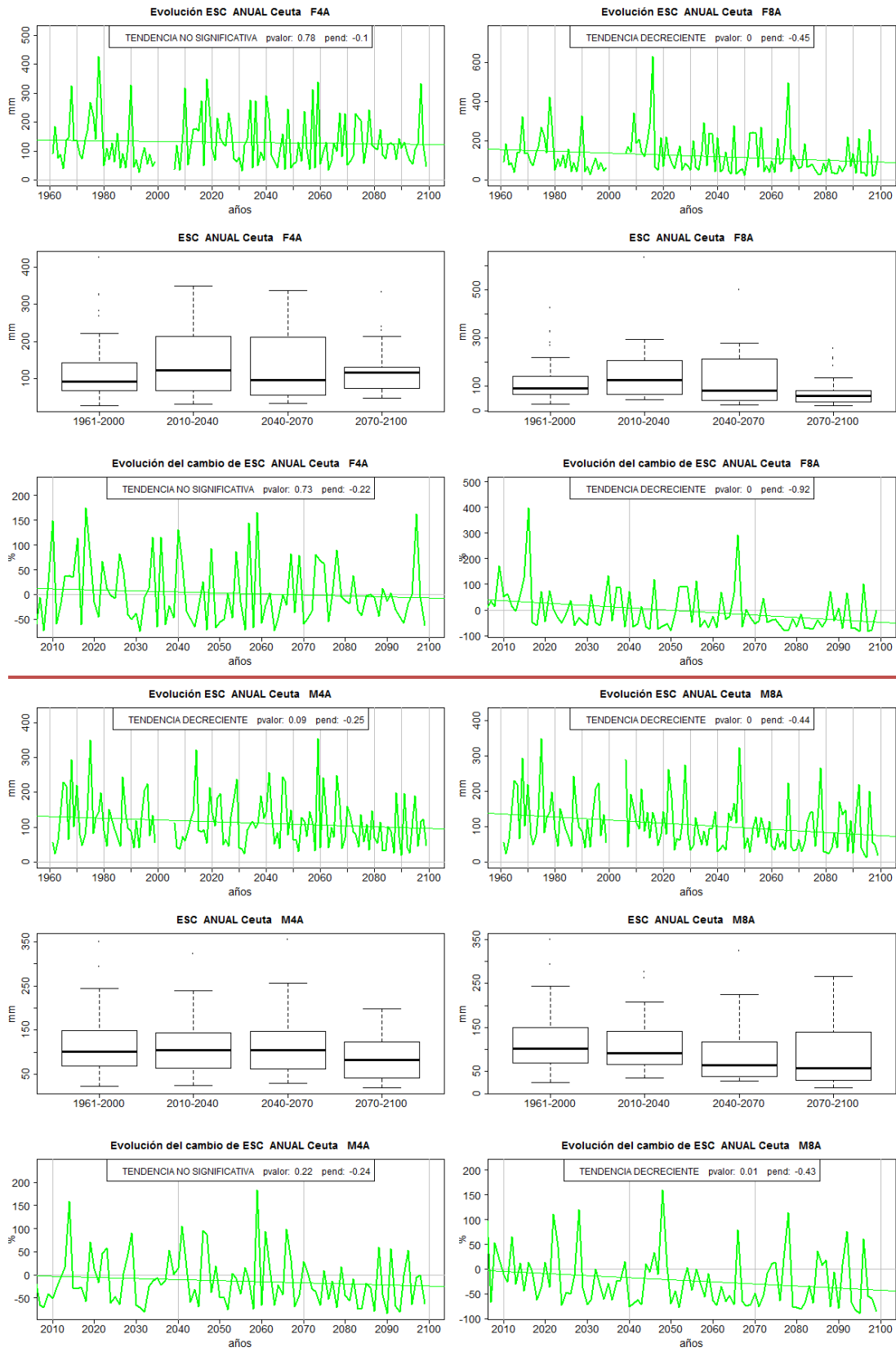


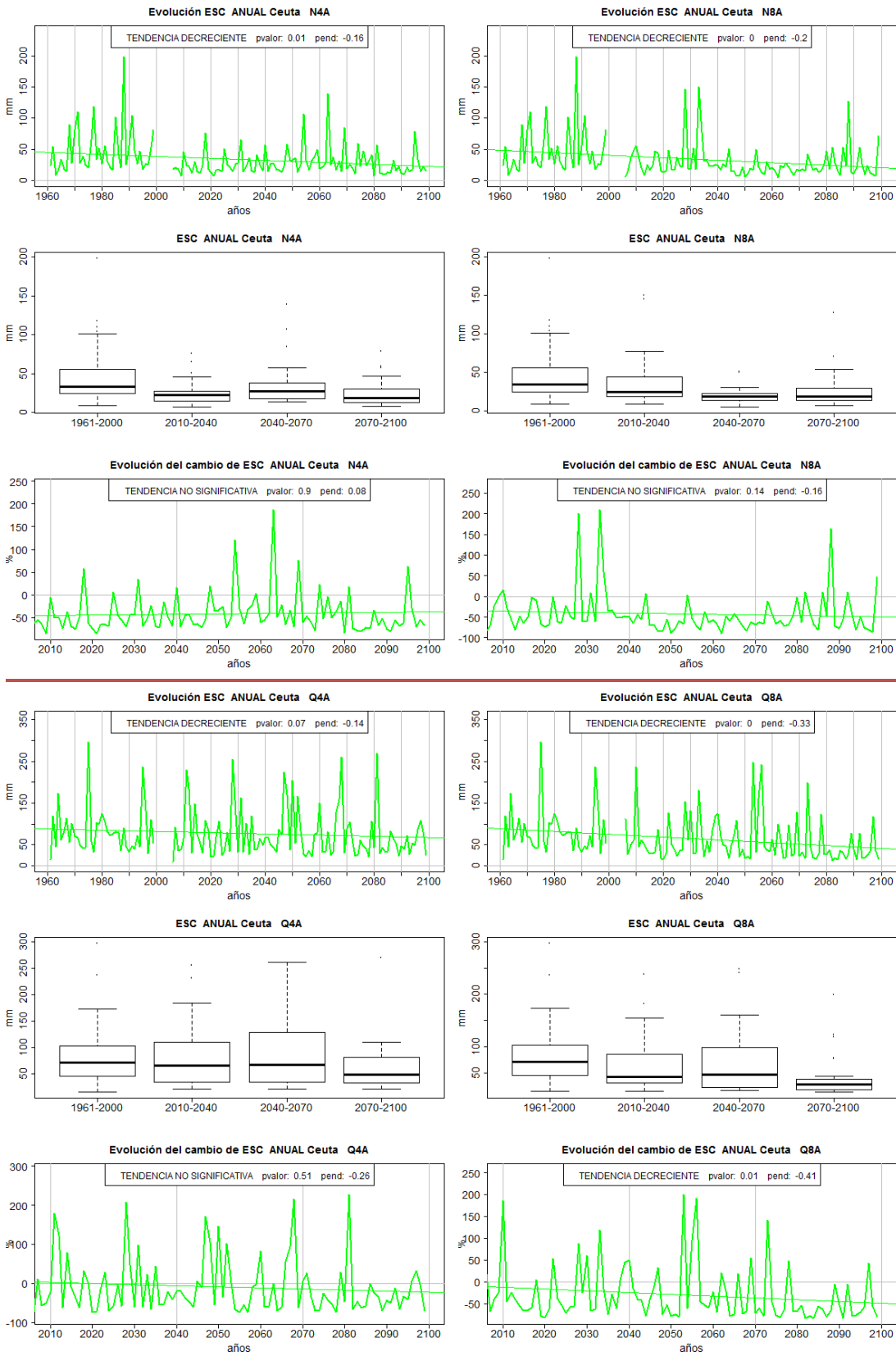


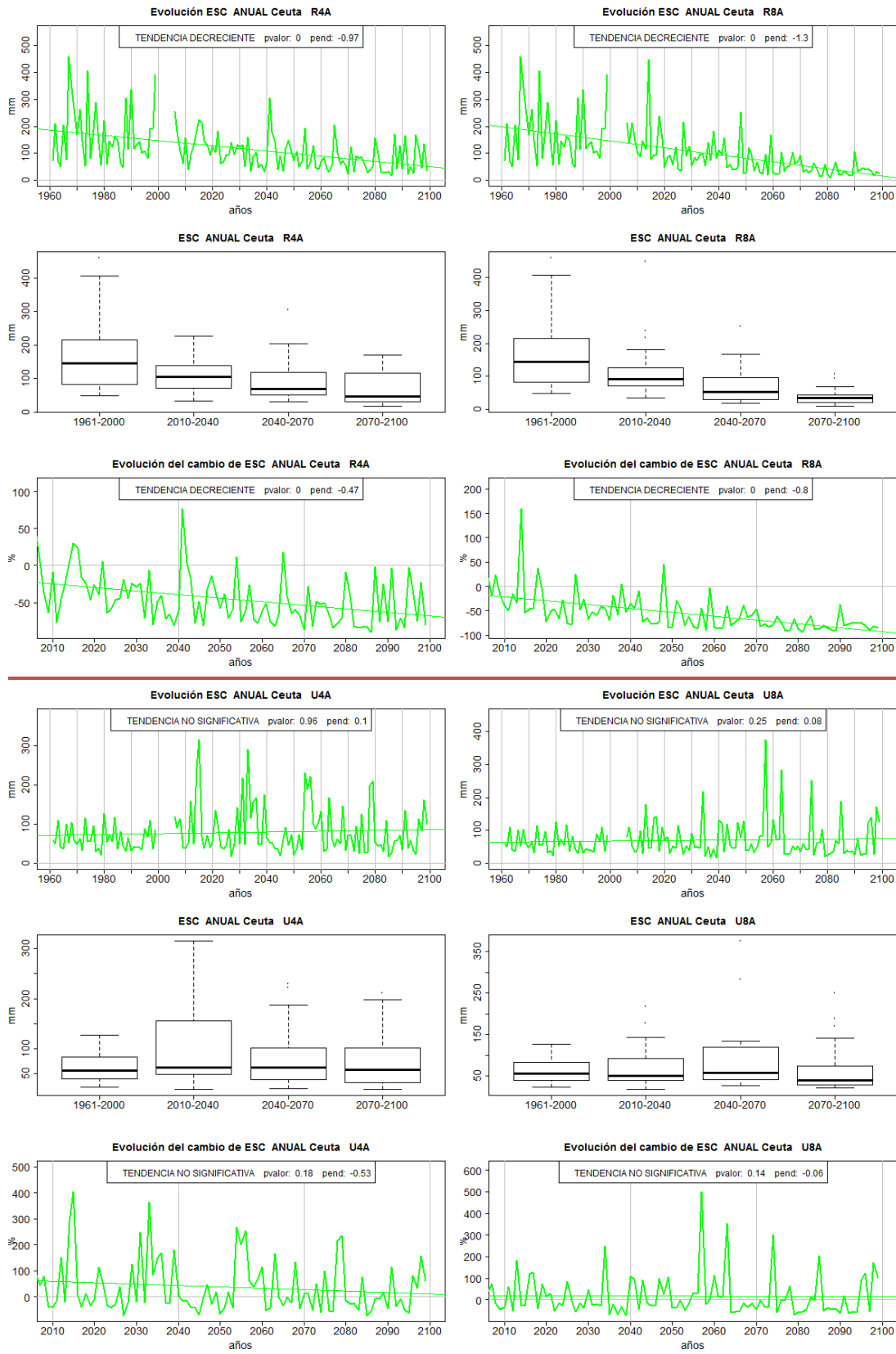














28 MELILLA

