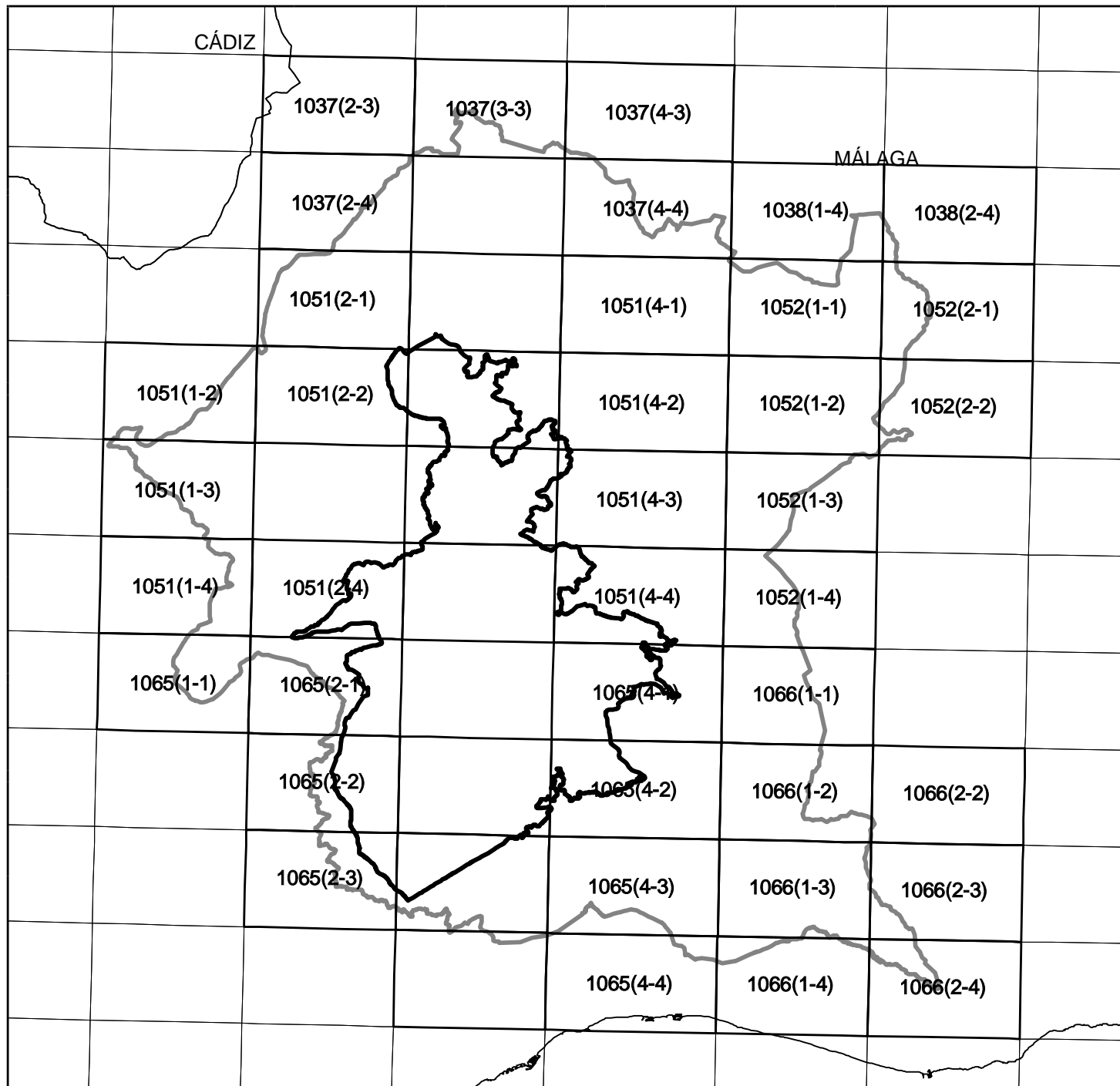


# REPRESENTACIÓN CARTOGRÁFICA DE LOS LÍMITES DEL PARQUE NACIONAL DE LA SIERRA DE LAS NIEVES Y SU ZONA PERIFÉRICA DE PROTECCIÓN



DISTRIBUCIÓN DE HOJAS M.T.A. 1:10.000

## LEYENDA

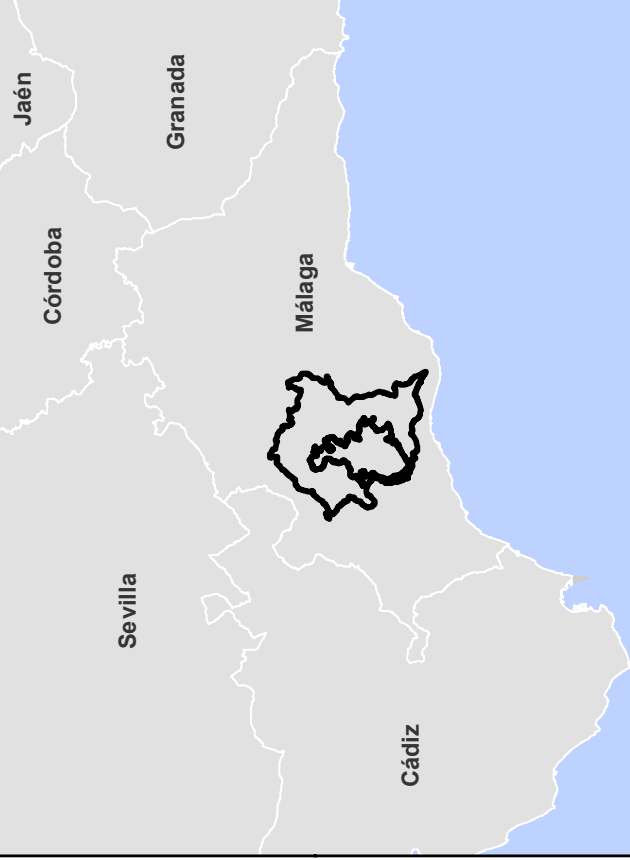
- LÍMITE PARQUE NACIONAL
- ZONA PERIFÉRICA DE PROTECCIÓN



1037(1-4)

1037(2-4)

Cuevas del Bacerro



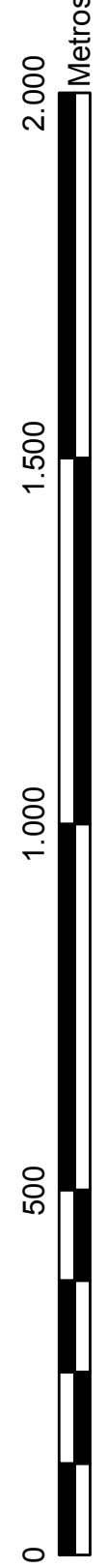
1037(1-3)	1037(1-4)	1037(2-3)	1037(2-4)	1037(3-3)	1037(3-4)
1038(1-3)	1038(1-4)	1038(2-3)	1038(2-4)	1038(3-3)	1038(3-4)
1039(1-3)	1039(1-4)	1039(2-3)	1039(2-4)	1039(3-3)	1039(3-4)
1040(1-3)	1040(1-4)	1040(2-3)	1040(2-4)	1040(3-3)	1040(3-4)
1041(1-3)	1041(1-4)	1041(2-3)	1041(2-4)	1041(3-3)	1041(3-4)
1042(1-3)	1042(1-4)	1042(2-3)	1042(2-4)	1042(3-3)	1042(3-4)
1043(1-3)	1043(1-4)	1043(2-3)	1043(2-4)	1043(3-3)	1043(3-4)
1044(1-3)	1044(1-4)	1044(2-3)	1044(2-4)	1044(3-3)	1044(3-4)
1045(1-3)	1045(1-4)	1045(2-3)	1045(2-4)	1045(3-3)	1045(3-4)
1046(1-3)	1046(1-4)	1046(2-3)	1046(2-4)	1046(3-3)	1046(3-4)
1047(1-3)	1047(1-4)	1047(2-3)	1047(2-4)	1047(3-3)	1047(3-4)
1048(1-3)	1048(1-4)	1048(2-3)	1048(2-4)	1048(3-3)	1048(3-4)
1049(1-3)	1049(1-4)	1049(2-3)	1049(2-4)	1049(3-3)	1049(3-4)
1050(1-3)	1050(1-4)	1050(2-3)	1050(2-4)	1050(3-3)	1050(3-4)
1051(1-3)	1051(1-4)	1051(2-3)	1051(2-4)	1051(3-3)	1051(3-4)
1052(1-3)	1052(1-4)	1052(2-3)	1052(2-4)	1052(3-3)	1052(3-4)
1053(1-3)	1053(1-4)	1053(2-3)	1053(2-4)	1053(3-3)	1053(3-4)
1054(1-3)	1054(1-4)	1054(2-3)	1054(2-4)	1054(3-3)	1054(3-4)
1055(1-3)	1055(1-4)	1055(2-3)	1055(2-4)	1055(3-3)	1055(3-4)
1056(1-3)	1056(1-4)	1056(2-3)	1056(2-4)	1056(3-3)	1056(3-4)
1057(1-3)	1057(1-4)	1057(2-3)	1057(2-4)	1057(3-3)	1057(3-4)
1058(1-3)	1058(1-4)	1058(2-3)	1058(2-4)	1058(3-3)	1058(3-4)
1059(1-3)	1059(1-4)	1059(2-3)	1059(2-4)	1059(3-3)	1059(3-4)
1060(1-3)	1060(1-4)	1060(2-3)	1060(2-4)	1060(3-3)	1060(3-4)
1061(1-3)	1061(1-4)	1061(2-3)	1061(2-4)	1061(3-3)	1061(3-4)
1062(1-3)	1062(1-4)	1062(2-3)	1062(2-4)	1062(3-3)	1062(3-4)
1063(1-3)	1063(1-4)	1063(2-3)	1063(2-4)	1063(3-3)	1063(3-4)
1064(1-3)	1064(1-4)	1064(2-3)	1064(2-4)	1064(3-3)	1064(3-4)
1065(1-3)	1065(1-4)	1065(2-3)	1065(2-4)	1065(3-3)	1065(3-4)
1066(1-3)	1066(1-4)	1066(2-3)	1066(2-4)	1066(3-3)	1066(3-4)
1067(1-3)	1067(1-4)	1067(2-3)	1067(2-4)	1067(3-3)	1067(3-4)
1068(1-3)	1068(1-4)	1068(2-3)	1068(2-4)	1068(3-3)	1068(3-4)
1069(1-3)	1069(1-4)	1069(2-3)	1069(2-4)	1069(3-3)	1069(3-4)
1070(1-3)	1070(1-4)	1070(2-3)	1070(2-4)	1070(3-3)	1070(3-4)
1071(1-3)	1071(1-4)	1071(2-3)	1071(2-4)	1071(3-3)	1071(3-4)
1072(1-3)	1072(1-4)	1072(2-3)	1072(2-4)	1072(3-3)	1072(3-4)
1073(1-3)	1073(1-4)	1073(2-3)	1073(2-4)	1073(3-3)	1073(3-4)
1074(1-3)	1074(1-4)	1074(2-3)	1074(2-4)	1074(3-3)	1074(3-4)
1075(1-3)	1075(1-4)	1075(2-3)	1075(2-4)	1075(3-3)	1075(3-4)
1076(1-3)	1076(1-4)	1076(2-3)	1076(2-4)	1076(3-3)	1076(3-4)
1077(1-3)	1077(1-4)	1077(2-3)	1077(2-4)	1077(3-3)	1077(3-4)
1078(1-3)	1078(1-4)	1078(2-3)	1078(2-4)	1078(3-3)	1078(3-4)
1079(1-3)	1079(1-4)	1079(2-3)	1079(2-4)	1079(3-3)	1079(3-4)
1080(1-3)	1080(1-4)	1080(2-3)	1080(2-4)	1080(3-3)	1080(3-4)
1081(1-3)	1081(1-4)	1081(2-3)	1081(2-4)	1081(3-3)	1081(3-4)
1082(1-3)	1082(1-4)	1082(2-3)	1082(2-4)	1082(3-3)	1082(3-4)
1083(1-3)	1083(1-4)	1083(2-3)	1083(2-4)	1083(3-3)	1083(3-4)
1084(1-3)	1084(1-4)	1084(2-3)	1084(2-4)	1084(3-3)	1084(3-4)
1085(1-3)	1085(1-4)	1085(2-3)	1085(2-4)	1085(3-3)	1085(3-4)
1086(1-3)	1086(1-4)	1086(2-3)	1086(2-4)	1086(3-3)	1086(3-4)
1087(1-3)	1087(1-4)	1087(2-3)	1087(2-4)	1087(3-3)	1087(3-4)
1088(1-3)	1088(1-4)	1088(2-3)	1088(2-4)	1088(3-3)	1088(3-4)
1089(1-3)	1089(1-4)	1089(2-3)	1089(2-4)	1089(3-3)	1089(3-4)
1090(1-3)	1090(1-4)	1090(2-3)	1090(2-4)	1090(3-3)	1090(3-4)
1091(1-3)	1091(1-4)	1091(2-3)	1091(2-4)	1091(3-3)	1091(3-4)
1092(1-3)	1092(1-4)	1092(2-3)	1092(2-4)	1092(3-3)	1092(3-4)
1093(1-3)	1093(1-4)	1093(2-3)	1093(2-4)	1093(3-3)	1093(3-4)
1094(1-3)	1094(1-4)	1094(2-3)	1094(2-4)	1094(3-3)	1094(3-4)
1095(1-3)	1095(1-4)	1095(2-3)	1095(2-4)	1095(3-3)	1095(3-4)
1096(1-3)	1096(1-4)	1096(2-3)	1096(2-4)	1096(3-3)	1096(3-4)
1097(1-3)	1097(1-4)	1097(2-3)	1097(2-4)	1097(3-3)	1097(3-4)
1098(1-3)	1098(1-4)	1098(2-3)	1098(2-4)	1098(3-3)	1098(3-4)
1099(1-3)	1099(1-4)	1099(2-3)	1099(2-4)	1099(3-3)	1099(3-4)
1100(1-3)	1100(1-4)	1100(2-3)	1100(2-4)	1100(3-3)	1100(3-4)

ÁREA PROPUESTA PARQUE NACIONAL DE LA SIERRA DE LAS NIEVES

LÍMITE PARQUE NACIONAL




ZONA PERIFÉRICA DE PROTECCIÓN



BASE CARTOGRÁFICA: Ortografía color (Ministerio de Fomento y Junta de Andalucía, 2013)

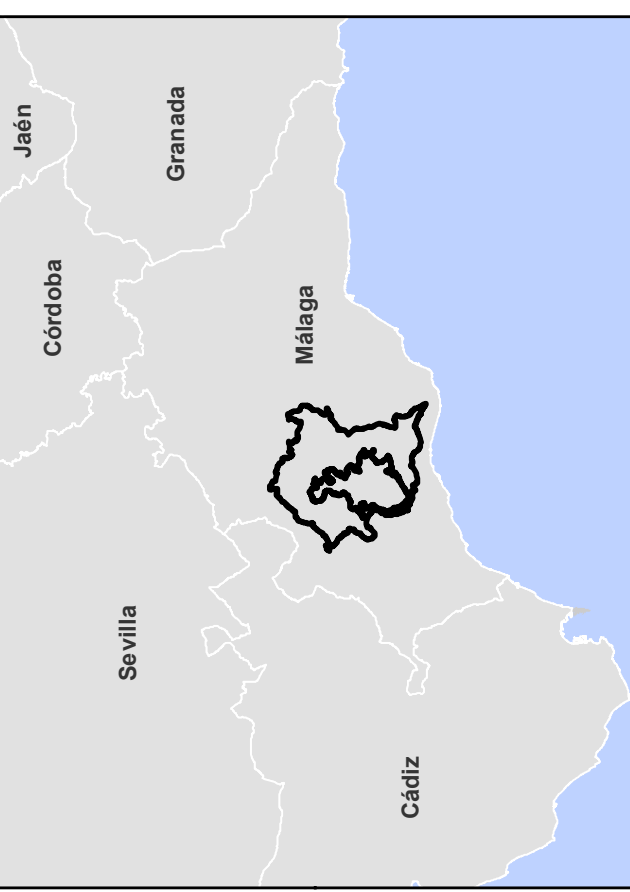
PLANO Nº 1



DESARROLLO DE POLÍTICAS PÚBLICAS NACIONALES



1037(2-2)	1037(2-3)	1037(3-2)	1037(3-3)	1037(4-2)	1037(4-3)	1037(4-4)	1037(2-2)	1037(2-3)	1037(3-2)	1037(3-3)	1037(4-2)	1037(4-3)	1037(4-4)
1038(2-2)	1038(2-3)	1038(3-2)	1038(3-3)	1038(4-2)	1038(4-3)	1038(4-4)	1038(2-2)	1038(2-3)	1038(3-2)	1038(3-3)	1038(4-2)	1038(4-3)	1038(4-4)
1039(2-2)	1039(2-3)	1039(3-2)	1039(3-3)	1039(4-2)	1039(4-3)	1039(4-4)	1039(2-2)	1039(2-3)	1039(3-2)	1039(3-3)	1039(4-2)	1039(4-3)	1039(4-4)
1040(2-2)	1040(2-3)	1040(3-2)	1040(3-3)	1040(4-2)	1040(4-3)	1040(4-4)	1040(2-2)	1040(2-3)	1040(3-2)	1040(3-3)	1040(4-2)	1040(4-3)	1040(4-4)
1041(2-2)	1041(2-3)	1041(3-2)	1041(3-3)	1041(4-2)	1041(4-3)	1041(4-4)	1041(2-2)	1041(2-3)	1041(3-2)	1041(3-3)	1041(4-2)	1041(4-3)	1041(4-4)
1042(2-2)	1042(2-3)	1042(3-2)	1042(3-3)	1042(4-2)	1042(4-3)	1042(4-4)	1042(2-2)	1042(2-3)	1042(3-2)	1042(3-3)	1042(4-2)	1042(4-3)	1042(4-4)
1043(2-2)	1043(2-3)	1043(3-2)	1043(3-3)	1043(4-2)	1043(4-3)	1043(4-4)	1043(2-2)	1043(2-3)	1043(3-2)	1043(3-3)	1043(4-2)	1043(4-3)	1043(4-4)
1044(2-2)	1044(2-3)	1044(3-2)	1044(3-3)	1044(4-2)	1044(4-3)	1044(4-4)	1044(2-2)	1044(2-3)	1044(3-2)	1044(3-3)	1044(4-2)	1044(4-3)	1044(4-4)
1045(2-2)	1045(2-3)	1045(3-2)	1045(3-3)	1045(4-2)	1045(4-3)	1045(4-4)	1045(2-2)	1045(2-3)	1045(3-2)	1045(3-3)	1045(4-2)	1045(4-3)	1045(4-4)
1046(2-2)	1046(2-3)	1046(3-2)	1046(3-3)	1046(4-2)	1046(4-3)	1046(4-4)	1046(2-2)	1046(2-3)	1046(3-2)	1046(3-3)	1046(4-2)	1046(4-3)	1046(4-4)
1047(2-2)	1047(2-3)	1047(3-2)	1047(3-3)	1047(4-2)	1047(4-3)	1047(4-4)	1047(2-2)	1047(2-3)	1047(3-2)	1047(3-3)	1047(4-2)	1047(4-3)	1047(4-4)
1048(2-2)	1048(2-3)	1048(3-2)	1048(3-3)	1048(4-2)	1048(4-3)	1048(4-4)	1048(2-2)	1048(2-3)	1048(3-2)	1048(3-3)	1048(4-2)	1048(4-3)	1048(4-4)
1049(2-2)	1049(2-3)	1049(3-2)	1049(3-3)	1049(4-2)	1049(4-3)	1049(4-4)	1049(2-2)	1049(2-3)	1049(3-2)	1049(3-3)	1049(4-2)	1049(4-3)	1049(4-4)
1050(2-2)	1050(2-3)	1050(3-2)	1050(3-3)	1050(4-2)	1050(4-3)	1050(4-4)	1050(2-2)	1050(2-3)	1050(3-2)	1050(3-3)	1050(4-2)	1050(4-3)	1050(4-4)



**ÁREA PROPUESTA PARQUE NACIONAL DE LA SIERRA DE LAS NIEVES**


LÍMITE PARQUE NACIONAL
 ZONA PERIFÉRICA DE PROTECCIÓN

0 500 1.000 1.500 2.000 Metros

BASE CARTOGRÁFICA: Ortografía color (Ministerio de Fomento y Junta de Andalucía, 2013)

**PLANO Nº 2**

MINISTERIO PARA LA TRANSICIÓN ECOLÓGICA Y EL RETO DEMOGRÁFICO  
 ORGANISMO AUTÓNOMO PARAQUES NACIONALES

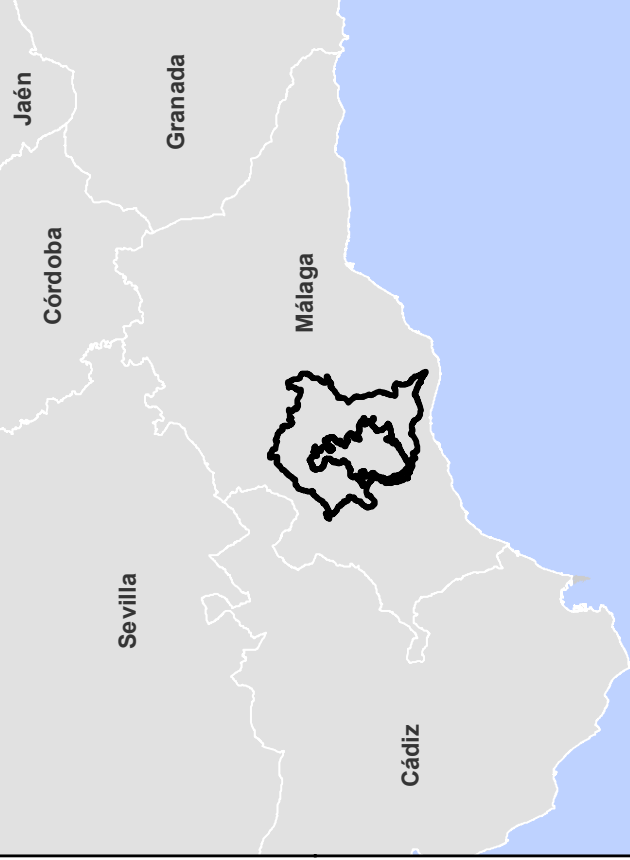


1037(4-2)

1037(4-3)

1037(4-4)

1036(3-3)	1037(2-2)	1037(3-2)	1037(4-2)	1038(1-3)	1038(2-2)	1038(2-3)
1036(4-3)	1037(1-3)	1037(3-3)	1037(4-3)	1038(1-3)	1038(2-3)	1038(3-3)
1036(4-4)	1037(1-4)	1037(3-4)	1037(4-4)	1038(1-4)	1038(2-4)	1038(3-4)
1036(5-1)	1038(1-1)	1038(2-1)	1038(3-1)	1038(4-1)	1039(1-1)	1039(2-1)
1036(5-2)	1038(1-2)	1038(2-2)	1038(3-2)	1038(4-2)	1039(1-2)	1039(2-2)
1036(5-3)	1038(1-3)	1038(2-3)	1038(3-3)	1038(4-3)	1039(1-3)	1039(2-3)
1036(5-4)	1038(1-4)	1038(2-4)	1038(3-4)	1038(4-4)	1039(1-4)	1039(2-4)
1036(6-1)	1038(5-1)	1038(6-1)	1038(7-1)	1038(8-1)	1038(9-1)	1038(10-1)
1036(6-2)	1038(5-2)	1038(6-2)	1038(7-2)	1038(8-2)	1038(9-2)	1038(10-2)
1036(6-3)	1038(5-3)	1038(6-3)	1038(7-3)	1038(8-3)	1038(9-3)	1038(10-3)
1036(6-4)	1038(5-4)	1038(6-4)	1038(7-4)	1038(8-4)	1038(9-4)	1038(10-4)
1036(7-1)	1039(1-1)	1039(2-1)	1039(3-1)	1039(4-1)	1039(5-1)	1039(6-1)
1036(7-2)	1039(1-2)	1039(2-2)	1039(3-2)	1039(4-2)	1039(5-2)	1039(6-2)
1036(7-3)	1039(1-3)	1039(2-3)	1039(3-3)	1039(4-3)	1039(5-3)	1039(6-3)
1036(7-4)	1039(1-4)	1039(2-4)	1039(3-4)	1039(4-4)	1039(5-4)	1039(6-4)
1036(8-1)	1039(7-1)	1039(8-1)	1039(9-1)	1039(10-1)	1040(1-1)	1040(2-1)
1036(8-2)	1039(7-2)	1039(8-2)	1039(9-2)	1039(10-2)	1040(1-2)	1040(2-2)
1036(8-3)	1039(7-3)	1039(8-3)	1039(9-3)	1039(10-3)	1040(1-3)	1040(2-3)
1036(8-4)	1039(7-4)	1039(8-4)	1039(9-4)	1039(10-4)	1040(1-4)	1040(2-4)
1036(9-1)	1040(1-1)	1040(2-1)	1040(3-1)	1040(4-1)	1040(5-1)	1040(6-1)
1036(9-2)	1040(1-2)	1040(2-2)	1040(3-2)	1040(4-2)	1040(5-2)	1040(6-2)
1036(9-3)	1040(1-3)	1040(2-3)	1040(3-3)	1040(4-3)	1040(5-3)	1040(6-3)
1036(9-4)	1040(1-4)	1040(2-4)	1040(3-4)	1040(4-4)	1040(5-4)	1040(6-4)
1036(10-1)	1040(7-1)	1040(8-1)	1040(9-1)	1040(10-1)	1041(1-1)	1041(2-1)
1036(10-2)	1040(7-2)	1040(8-2)	1040(9-2)	1040(10-2)	1041(1-2)	1041(2-2)
1036(10-3)	1040(7-3)	1040(8-3)	1040(9-3)	1040(10-3)	1041(1-3)	1041(2-3)
1036(10-4)	1040(7-4)	1040(8-4)	1040(9-4)	1040(10-4)	1041(1-4)	1041(2-4)

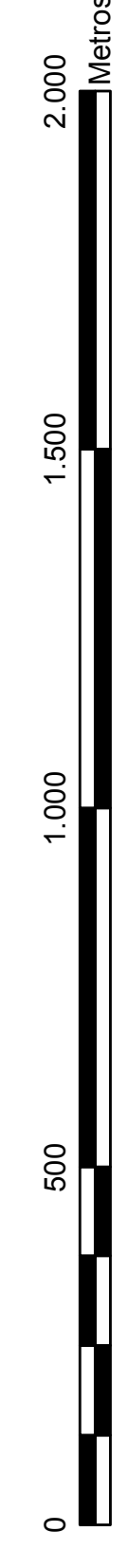


**ÁREA PROPUESTA PARQUE NACIONAL DE LA SIERRA DE LAS NIEVES**

LÍMITE PARQUE NACIONAL



ZONA PERIFÉRICA DE PROTECCIÓN



BASE CARTOGRÁFICA: Ortofotografía color (Ministerio de Fomento y Junta de Andalucía, 2013)

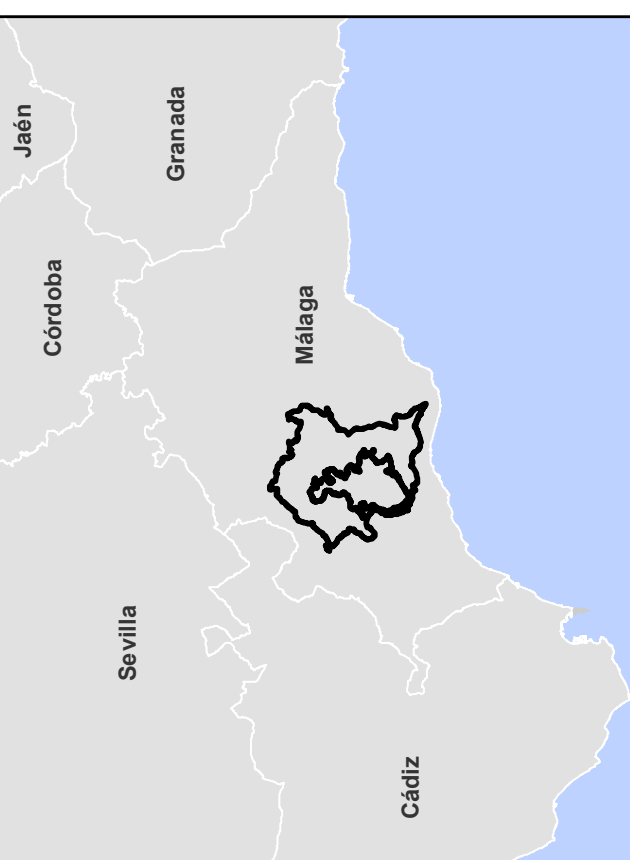
PLANO Nº 3



ORGANISMO AUTÓNOMO INDIESTADÍSTICA NACIONAL

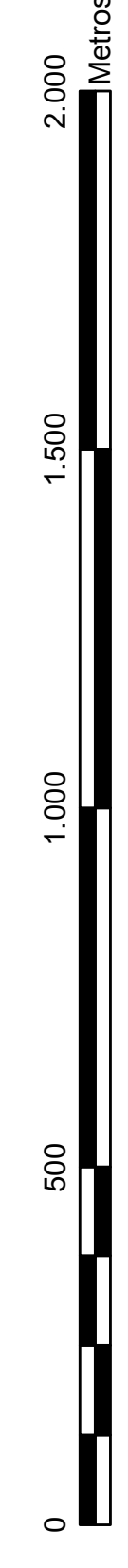


1036(3-3)	1037(2-2)	1037(2-3)	1037(2-4)	1038(1-3)	1038(2-2)	1038(2-3)
1036(4-3)	1037(1-3)	1037(1-4)	1037(1-5)	1038(1-4)	1038(2-1)	1038(2-4)
1038(1-4)	1038(1-4)	1037(1-4)	1037(1-4)	1038(1-4)	1038(2-4)	1038(2-4)
1038(1-5)	1038(1-5)	1038(1-5)	1038(1-5)	1038(1-5)	1038(1-5)	1038(1-5)
1038(2-2)	1038(2-2)	1038(2-2)	1038(2-2)	1038(2-2)	1038(2-2)	1038(2-2)
1038(2-3)	1038(2-3)	1038(2-3)	1038(2-3)	1038(2-3)	1038(2-3)	1038(2-3)
1038(2-4)	1038(2-4)	1038(2-4)	1038(2-4)	1038(2-4)	1038(2-4)	1038(2-4)
1038(3-3)	1038(3-3)	1038(3-3)	1038(3-3)	1038(3-3)	1038(3-3)	1038(3-3)
1038(3-4)	1038(3-4)	1038(3-4)	1038(3-4)	1038(3-4)	1038(3-4)	1038(3-4)
1038(4-3)	1038(4-3)	1038(4-3)	1038(4-3)	1038(4-3)	1038(4-3)	1038(4-3)
1038(4-4)	1038(4-4)	1038(4-4)	1038(4-4)	1038(4-4)	1038(4-4)	1038(4-4)
1038(4-5)	1038(4-5)	1038(4-5)	1038(4-5)	1038(4-5)	1038(4-5)	1038(4-5)
1038(5-3)	1038(5-3)	1038(5-3)	1038(5-3)	1038(5-3)	1038(5-3)	1038(5-3)
1038(5-4)	1038(5-4)	1038(5-4)	1038(5-4)	1038(5-4)	1038(5-4)	1038(5-4)
1038(5-5)	1038(5-5)	1038(5-5)	1038(5-5)	1038(5-5)	1038(5-5)	1038(5-5)
1039(1-1)	1039(1-1)	1039(1-1)	1039(1-1)	1039(1-1)	1039(1-1)	1039(1-1)
1039(1-2)	1039(1-2)	1039(1-2)	1039(1-2)	1039(1-2)	1039(1-2)	1039(1-2)
1039(1-3)	1039(1-3)	1039(1-3)	1039(1-3)	1039(1-3)	1039(1-3)	1039(1-3)
1039(1-4)	1039(1-4)	1039(1-4)	1039(1-4)	1039(1-4)	1039(1-4)	1039(1-4)
1039(1-5)	1039(1-5)	1039(1-5)	1039(1-5)	1039(1-5)	1039(1-5)	1039(1-5)
1039(2-1)	1039(2-1)	1039(2-1)	1039(2-1)	1039(2-1)	1039(2-1)	1039(2-1)
1039(2-2)	1039(2-2)	1039(2-2)	1039(2-2)	1039(2-2)	1039(2-2)	1039(2-2)
1039(2-3)	1039(2-3)	1039(2-3)	1039(2-3)	1039(2-3)	1039(2-3)	1039(2-3)
1039(2-4)	1039(2-4)	1039(2-4)	1039(2-4)	1039(2-4)	1039(2-4)	1039(2-4)
1039(2-5)	1039(2-5)	1039(2-5)	1039(2-5)	1039(2-5)	1039(2-5)	1039(2-5)
1039(3-1)	1039(3-1)	1039(3-1)	1039(3-1)	1039(3-1)	1039(3-1)	1039(3-1)
1039(3-2)	1039(3-2)	1039(3-2)	1039(3-2)	1039(3-2)	1039(3-2)	1039(3-2)
1039(3-3)	1039(3-3)	1039(3-3)	1039(3-3)	1039(3-3)	1039(3-3)	1039(3-3)
1039(3-4)	1039(3-4)	1039(3-4)	1039(3-4)	1039(3-4)	1039(3-4)	1039(3-4)
1039(3-5)	1039(3-5)	1039(3-5)	1039(3-5)	1039(3-5)	1039(3-5)	1039(3-5)
1039(4-1)	1039(4-1)	1039(4-1)	1039(4-1)	1039(4-1)	1039(4-1)	1039(4-1)
1039(4-2)	1039(4-2)	1039(4-2)	1039(4-2)	1039(4-2)	1039(4-2)	1039(4-2)
1039(4-3)	1039(4-3)	1039(4-3)	1039(4-3)	1039(4-3)	1039(4-3)	1039(4-3)
1039(4-4)	1039(4-4)	1039(4-4)	1039(4-4)	1039(4-4)	1039(4-4)	1039(4-4)
1039(4-5)	1039(4-5)	1039(4-5)	1039(4-5)	1039(4-5)	1039(4-5)	1039(4-5)
1039(5-1)	1039(5-1)	1039(5-1)	1039(5-1)	1039(5-1)	1039(5-1)	1039(5-1)
1039(5-2)	1039(5-2)	1039(5-2)	1039(5-2)	1039(5-2)	1039(5-2)	1039(5-2)
1039(5-3)	1039(5-3)	1039(5-3)	1039(5-3)	1039(5-3)	1039(5-3)	1039(5-3)
1039(5-4)	1039(5-4)	1039(5-4)	1039(5-4)	1039(5-4)	1039(5-4)	1039(5-4)
1039(5-5)	1039(5-5)	1039(5-5)	1039(5-5)	1039(5-5)	1039(5-5)	1039(5-5)



**ÁREA PROPUESTA PARQUE NACIONAL DE LA SIERRA DE LAS NIEVES**

**LÍMITE PARQUE NACIONAL** **ZONA PERIFÉRICA DE PROTECCIÓN**



BASE CARTOGRÁFICA: Ortografía color (Ministerio de Fomento y Junta de Andalucía, 2013)

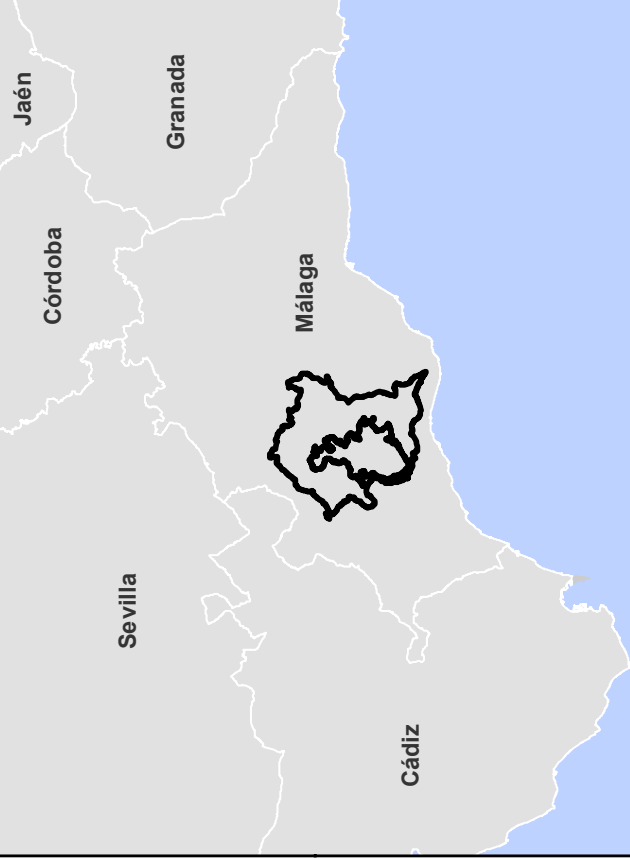
**PLANO Nº 4**

MINISTERIO PARA LA TRANSICIÓN ECOLÓGICA Y EL RETO DEMOGRÁFICO


ORGANISMO AUTÓNOMO PARQUES NACIONALES




1036(3-3)	1036(4-3)	1037(1-3)	1037(2-3)	1037(3-3)	1037(4-3)	1038(1-3)	1038(2-3)	1038(3-3)	1038(4-3)
1036(3-4)	1036(4-4)	1037(1-4)	1037(2-4)	1037(3-4)	1037(4-4)	1038(1-4)	1038(2-4)	1038(3-4)	1038(4-4)
1039(2-2)	1039(3-2)	1039(4-2)	1040(1-2)	1040(2-2)	1040(3-2)	1040(4-2)	1041(1-2)	1041(2-2)	1041(3-2)
1040(3-3)	1040(4-3)	1041(1-3)	1041(2-3)	1041(3-3)	1041(4-3)	1042(1-3)	1042(2-3)	1042(3-3)	1042(4-3)
1040(3-4)	1040(4-4)	1041(1-4)	1041(2-4)	1041(3-4)	1041(4-4)	1042(1-4)	1042(2-4)	1042(3-4)	1042(4-4)
1044(4-1)	1044(4-2)	1044(4-3)	1044(4-4)	1045(1-1)	1045(1-2)	1045(1-3)	1045(1-4)	1045(2-1)	1045(2-2)
1044(4-5)	1044(4-6)	1044(4-7)	1044(4-8)	1045(2-3)	1045(2-4)	1045(3-1)	1045(3-2)	1045(3-3)	1045(3-4)
1046(4-4)	1046(4-5)	1046(4-6)	1046(4-7)	1046(4-8)	1046(4-9)	1046(4-10)	1046(4-11)	1046(4-12)	1046(4-13)
1071(4-1)	1071(4-2)	1071(4-3)	1071(4-4)	1071(4-5)	1071(4-6)	1071(4-7)	1071(4-8)	1071(4-9)	1071(4-10)



**ÁREA PROPUESTA PARQUE NACIONAL DE LA SIERRA DE LAS NIEVES**


**LÍMITE PARQUE NACIONAL**


**ZONA PERIFÉRICA DE PROTECCIÓN**

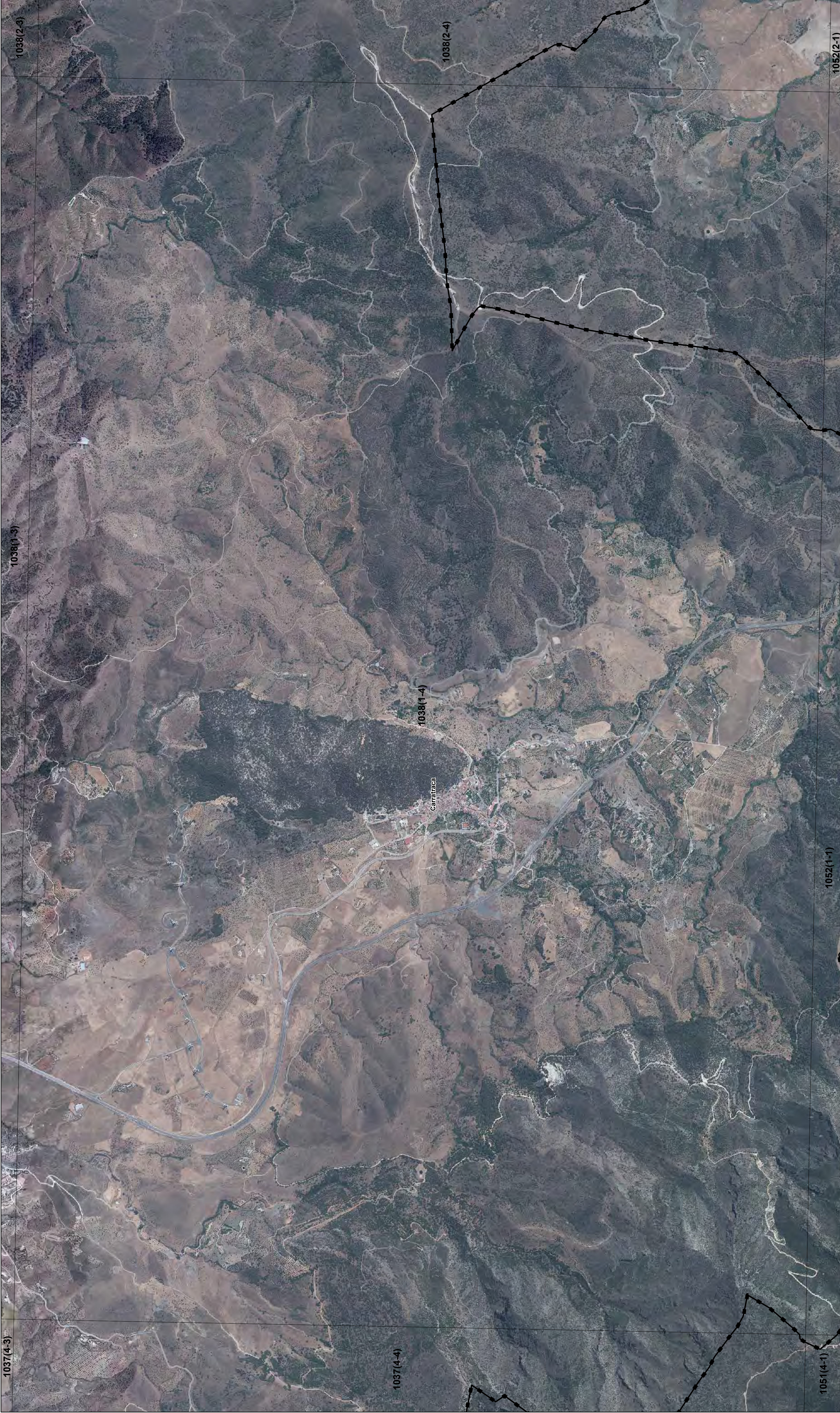
0 500 1.000 1.500 2.000 Metros

BASE CARTOGRÁFICA: Ortofotografía color (Ministerio de Fomento y Junta de Andalucía, 2013)

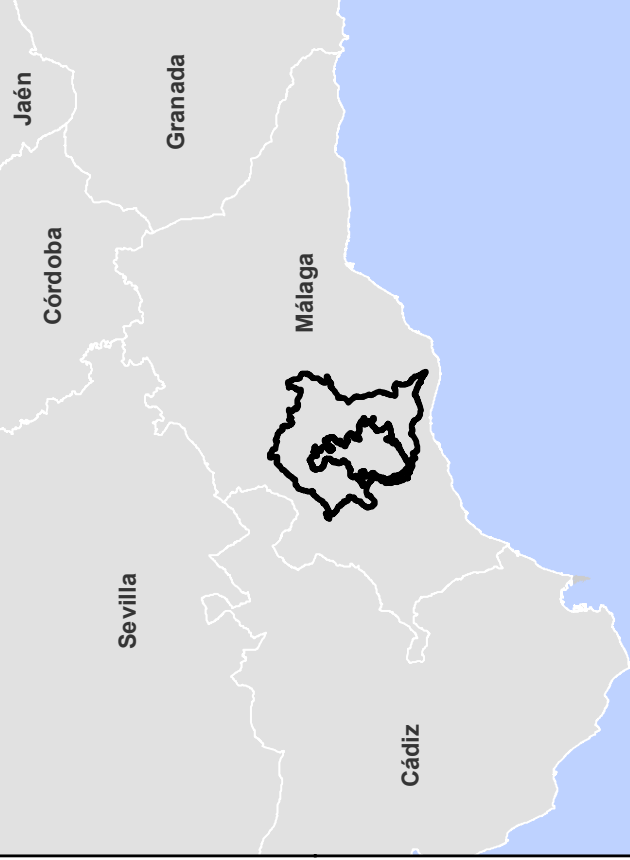
**PLANO Nº 5**






**MINISTERIO PARA LA TRANSICIÓN ECOLÓGICA Y EL RETO DEMOGRÁFICO**  
 ORGANISMO AUTÓNOMO ANDALUZ DE MEDIO AMBIENTE



1038(2-3)	1037(4-2)	1038(1-3)	1038(2-1)	1038(2-2)
1038(2-4)	1037(4-3)	1038(1-4)	1038(2-2)	1038(2-3)
1038(2-5)	1037(4-4)	1038(1-5)	1038(2-3)	1038(2-4)
1038(2-6)	1037(4-5)	1038(1-6)	1038(2-4)	1038(2-5)
1038(2-7)	1037(4-6)	1038(1-7)	1038(2-5)	1038(2-6)
1038(2-8)	1037(4-7)	1038(1-8)	1038(2-6)	1038(2-7)
1038(2-9)	1037(4-8)	1038(1-9)	1038(2-7)	1038(2-8)
1038(2-10)	1037(4-9)	1038(1-10)	1038(2-8)	1038(2-9)
1038(2-11)	1037(4-10)	1038(1-11)	1038(2-9)	1038(2-10)
1038(2-12)	1037(4-11)	1038(1-12)	1038(2-10)	1038(2-11)
1038(2-13)	1037(4-12)	1038(1-13)	1038(2-11)	1038(2-12)
1038(2-14)	1037(4-13)	1038(1-14)	1038(2-12)	1038(2-13)
1038(2-15)	1037(4-14)	1038(1-15)	1038(2-13)	1038(2-14)
1038(2-16)	1037(4-15)	1038(1-16)	1038(2-14)	1038(2-15)
1038(2-17)	1037(4-16)	1038(1-17)	1038(2-15)	1038(2-16)
1038(2-18)	1037(4-17)	1038(1-18)	1038(2-16)	1038(2-17)
1038(2-19)	1037(4-18)	1038(1-19)	1038(2-17)	1038(2-18)
1038(2-20)	1037(4-19)	1038(1-20)	1038(2-18)	1038(2-19)
1038(2-21)	1037(4-20)	1038(1-21)	1038(2-19)	1038(2-20)
1038(2-22)	1037(4-21)	1038(1-22)	1038(2-20)	1038(2-21)
1038(2-23)	1037(4-22)	1038(1-23)	1038(2-21)	1038(2-22)
1038(2-24)	1037(4-23)	1038(1-24)	1038(2-22)	1038(2-23)
1038(2-25)	1037(4-24)	1038(1-25)	1038(2-23)	1038(2-24)
1038(2-26)	1037(4-25)	1038(1-26)	1038(2-24)	1038(2-25)
1038(2-27)	1037(4-26)	1038(1-27)	1038(2-25)	1038(2-26)
1038(2-28)	1037(4-27)	1038(1-28)	1038(2-26)	1038(2-27)
1038(2-29)	1037(4-28)	1038(1-29)	1038(2-27)	1038(2-28)
1038(2-30)	1037(4-29)	1038(1-30)	1038(2-28)	1038(2-29)
1038(2-31)	1037(4-30)	1038(1-31)	1038(2-29)	1038(2-30)
1038(2-32)	1037(4-31)	1038(1-32)	1038(2-30)	1038(2-31)
1038(2-33)	1037(4-32)	1038(1-33)	1038(2-31)	1038(2-32)
1038(2-34)	1037(4-33)	1038(1-34)	1038(2-32)	1038(2-33)
1038(2-35)	1037(4-34)	1038(1-35)	1038(2-33)	1038(2-34)
1038(2-36)	1037(4-35)	1038(1-36)	1038(2-34)	1038(2-35)
1038(2-37)	1037(4-36)	1038(1-37)	1038(2-35)	1038(2-36)
1038(2-38)	1037(4-37)	1038(1-38)	1038(2-36)	1038(2-37)
1038(2-39)	1037(4-38)	1038(1-39)	1038(2-37)	1038(2-38)
1038(2-40)	1037(4-39)	1038(1-40)	1038(2-38)	1038(2-39)
1038(2-41)	1037(4-40)	1038(1-41)	1038(2-39)	1038(2-40)
1038(2-42)	1037(4-41)	1038(1-42)	1038(2-40)	1038(2-41)
1038(2-43)	1037(4-42)	1038(1-43)	1038(2-41)	1038(2-42)
1038(2-44)	1037(4-43)	1038(1-44)	1038(2-42)	1038(2-43)
1038(2-45)	1037(4-44)	1038(1-45)	1038(2-43)	1038(2-44)
1038(2-46)	1037(4-45)	1038(1-46)	1038(2-44)	1038(2-45)
1038(2-47)	1037(4-46)	1038(1-47)	1038(2-45)	1038(2-46)
1038(2-48)	1037(4-47)	1038(1-48)	1038(2-46)	1038(2-47)
1038(2-49)	1037(4-48)	1038(1-49)	1038(2-47)	1038(2-48)
1038(2-50)	1037(4-49)	1038(1-50)	1038(2-48)	1038(2-49)
1038(2-51)	1037(4-50)	1038(1-51)	1038(2-49)	1038(2-50)
1038(2-52)	1037(4-51)	1038(1-52)	1038(2-50)	1038(2-51)
1038(2-53)	1037(4-52)	1038(1-53)	1038(2-51)	1038(2-52)
1038(2-54)	1037(4-53)	1038(1-54)	1038(2-52)	1038(2-53)
1038(2-55)	1037(4-54)	1038(1-55)	1038(2-53)	1038(2-54)
1038(2-56)	1037(4-55)	1038(1-56)	1038(2-54)	1038(2-55)
1038(2-57)	1037(4-56)	1038(1-57)	1038(2-55)	1038(2-56)
1038(2-58)	1037(4-57)	1038(1-58)	1038(2-56)	1038(2-57)
1038(2-59)	1037(4-58)	1038(1-59)	1038(2-57)	1038(2-58)
1038(2-60)	1037(4-59)	1038(1-60)	1038(2-58)	1038(2-59)
1038(2-61)	1037(4-60)	1038(1-61)	1038(2-59)	1038(2-60)
1038(2-62)	1037(4-61)	1038(1-62)	1038(2-60)	1038(2-61)
1038(2-63)	1037(4-62)	1038(1-63)	1038(2-61)	1038(2-62)
1038(2-64)	1037(4-63)	1038(1-64)	1038(2-62)	1038(2-63)
1038(2-65)	1037(4-64)	1038(1-65)	1038(2-63)	1038(2-64)
1038(2-66)	1037(4-65)	1038(1-66)	1038(2-64)	1038(2-65)
1038(2-67)	1037(4-66)	1038(1-67)	1038(2-65)	1038(2-66)
1038(2-68)	1037(4-67)	1038(1-68)	1038(2-66)	1038(2-67)
1038(2-69)	1037(4-68)	1038(1-69)	1038(2-67)	1038(2-68)
1038(2-70)	1037(4-69)	1038(1-70)	1038(2-68)	1038(2-69)
1038(2-71)	1037(4-70)	1038(1-71)	1038(2-69)	1038(2-70)
1038(2-72)	1037(4-71)	1038(1-72)	1038(2-70)	1038(2-71)
1038(2-73)	1037(4-72)	1038(1-73)	1038(2-71)	1038(2-72)
1038(2-74)	1037(4-73)	1038(1-74)	1038(2-72)	1038(2-73)
1038(2-75)	1037(4-74)	1038(1-75)	1038(2-73)	1038(2-74)
1038(2-76)	1037(4-75)	1038(1-76)	1038(2-74)	1038(2-75)
1038(2-77)	1037(4-76)	1038(1-77)	1038(2-75)	1038(2-76)
1038(2-78)	1037(4-77)	1038(1-78)	1038(2-76)	1038(2-77)
1038(2-79)	1037(4-78)	1038(1-79)	1038(2-77)	1038(2-78)
1038(2-80)	1037(4-79)	1038(1-80)	1038(2-78)	1038(2-79)
1038(2-81)	1037(4-80)	1038(1-81)	1038(2-79)	1038(2-80)
1038(2-82)	1037(4-81)	1038(1-82)	1038(2-80)	1038(2-81)
1038(2-83)	1037(4-82)	1038(1-83)	1038(2-81)	1038(2-82)
1038(2-84)	1037(4-83)	1038(1-84)	1038(2-82)	1038(2-83)
1038(2-85)	1037(4-84)	1038(1-85)	1038(2-83)	1038(2-84)
1038(2-86)	1037(4-85)	1038(1-86)	1038(2-84)	1038(2-85)
1038(2-87)	1037(4-86)	1038(1-87)	1038(2-85)	1038(2-86)
1038(2-88)	1037(4-87)	1038(1-88)	1038(2-86)	1038(2-87)
1038(2-89)	1037(4-88)	1038(1-89)	1038(2-87)	1038(2-88)
1038(2-90)	1037(4-89)	1038(1-90)	1038(2-88)	1038(2-89)
1038(2-91)	1037(4-90)	1038(1-91)	1038(2-89)	1038(2-90)
1038(2-92)	1037(4-91)	1038(1-92)	1038(2-90)	1038(2-91)
1038(2-93)	1037(4-92)	1038(1-93)	1038(2-91)	1038(2-92)
1038(2-94)	1037(4-93)	1038(1-94)	1038(2-92)	1038(2-93)
1038(2-95)	1037(4-94)	1038(1-95)	1038(2-93)	1038(2-94)
1038(2-96)	1037(4-95)	1038(1-96)	1038(2-94)	1038(2-95)
1038(2-97)	1037(4-96)	1038(1-97)	1038(2-95)	1038(2-96)
1038(2-98)	1037(4-97)	1038(1-98)	1038(2-96)	1038(2-97)
1038(2-99)	1037(4-98)	1038(1-99)	1038(2-97)	1038(2-98)
1038(2-100)	1037(4-99)	1038(1-100)	1038(2-98)	1038(2-99)



**ÁREA PROPUESTA PARQUE NACIONAL DE LA SIERRA DE LAS NIEVES**

**LÍMITE PARQUE NACIONAL**  **ZONA PERIFÉRICA DE PROTECCIÓN** 

0 500 1.000 1.500 2.000 Metros

BASE CARTOGRÁFICA: Ortofotografía color (Ministerio de Fomento y Junta de Andalucía, 2013)

**PLANO Nº 6**




ORGANISMO AUTÓNOMO INDIANACIONALES









1037(4-4)

1037(3-4)

1051(4-1)

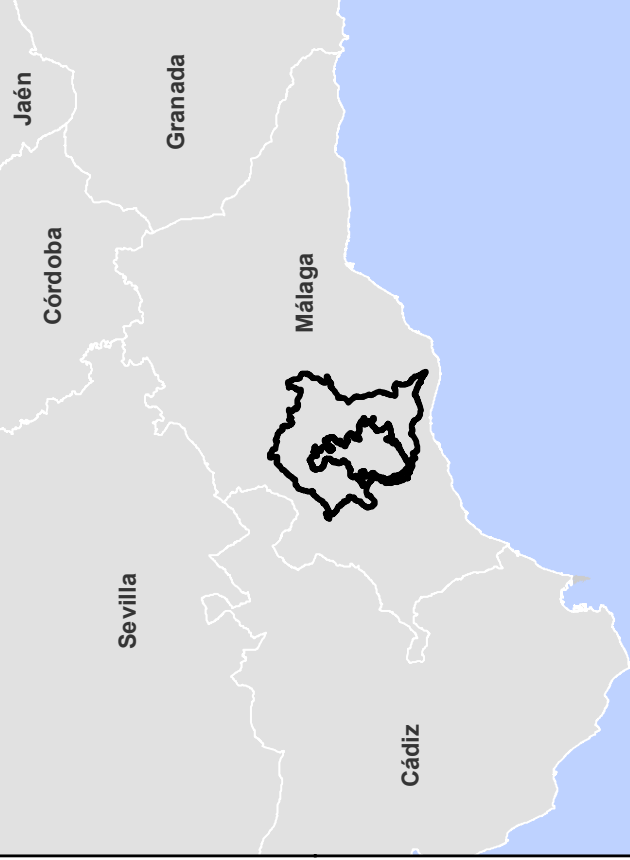
1051(3-1)

1051(2-1)

1051(2-2)

1051(3-2)

1036(2-2)	1037(2-2)	1037(2-2)	1038(1-2)	1038(2-2)	1038(2-2)
1036(3-3)	1037(1-3)	1037(2-3)	1037(2-3)	1038(1-3)	1038(2-3)
1036(4-4)	1037(1-4)	1037(2-4)	1037(2-4)	1038(1-4)	1038(2-4)
1036(5-5)	1037(1-5)	1037(2-5)	1037(2-5)	1038(1-5)	1038(2-5)
1036(6-6)	1037(1-6)	1037(2-6)	1037(2-6)	1038(1-6)	1038(2-6)
1036(7-7)	1037(1-7)	1037(2-7)	1037(2-7)	1038(1-7)	1038(2-7)
1036(8-8)	1037(1-8)	1037(2-8)	1037(2-8)	1038(1-8)	1038(2-8)
1036(9-9)	1037(1-9)	1037(2-9)	1037(2-9)	1038(1-9)	1038(2-9)
1036(10-10)	1037(1-10)	1037(2-10)	1037(2-10)	1038(1-10)	1038(2-10)
1036(11-11)	1037(1-11)	1037(2-11)	1037(2-11)	1038(1-11)	1038(2-11)
1036(12-12)	1037(1-12)	1037(2-12)	1037(2-12)	1038(1-12)	1038(2-12)
1036(13-13)	1037(1-13)	1037(2-13)	1037(2-13)	1038(1-13)	1038(2-13)
1036(14-14)	1037(1-14)	1037(2-14)	1037(2-14)	1038(1-14)	1038(2-14)
1036(15-15)	1037(1-15)	1037(2-15)	1037(2-15)	1038(1-15)	1038(2-15)
1036(16-16)	1037(1-16)	1037(2-16)	1037(2-16)	1038(1-16)	1038(2-16)
1036(17-17)	1037(1-17)	1037(2-17)	1037(2-17)	1038(1-17)	1038(2-17)
1036(18-18)	1037(1-18)	1037(2-18)	1037(2-18)	1038(1-18)	1038(2-18)
1036(19-19)	1037(1-19)	1037(2-19)	1037(2-19)	1038(1-19)	1038(2-19)
1036(20-20)	1037(1-20)	1037(2-20)	1037(2-20)	1038(1-20)	1038(2-20)
1036(21-21)	1037(1-21)	1037(2-21)	1037(2-21)	1038(1-21)	1038(2-21)
1036(22-22)	1037(1-22)	1037(2-22)	1037(2-22)	1038(1-22)	1038(2-22)
1036(23-23)	1037(1-23)	1037(2-23)	1037(2-23)	1038(1-23)	1038(2-23)
1036(24-24)	1037(1-24)	1037(2-24)	1037(2-24)	1038(1-24)	1038(2-24)
1036(25-25)	1037(1-25)	1037(2-25)	1037(2-25)	1038(1-25)	1038(2-25)
1036(26-26)	1037(1-26)	1037(2-26)	1037(2-26)	1038(1-26)	1038(2-26)
1036(27-27)	1037(1-27)	1037(2-27)	1037(2-27)	1038(1-27)	1038(2-27)
1036(28-28)	1037(1-28)	1037(2-28)	1037(2-28)	1038(1-28)	1038(2-28)
1036(29-29)	1037(1-29)	1037(2-29)	1037(2-29)	1038(1-29)	1038(2-29)
1036(30-30)	1037(1-30)	1037(2-30)	1037(2-30)	1038(1-30)	1038(2-30)
1036(31-31)	1037(1-31)	1037(2-31)	1037(2-31)	1038(1-31)	1038(2-31)
1036(32-32)	1037(1-32)	1037(2-32)	1037(2-32)	1038(1-32)	1038(2-32)
1036(33-33)	1037(1-33)	1037(2-33)	1037(2-33)	1038(1-33)	1038(2-33)
1036(34-34)	1037(1-34)	1037(2-34)	1037(2-34)	1038(1-34)	1038(2-34)
1036(35-35)	1037(1-35)	1037(2-35)	1037(2-35)	1038(1-35)	1038(2-35)
1036(36-36)	1037(1-36)	1037(2-36)	1037(2-36)	1038(1-36)	1038(2-36)
1036(37-37)	1037(1-37)	1037(2-37)	1037(2-37)	1038(1-37)	1038(2-37)
1036(38-38)	1037(1-38)	1037(2-38)	1037(2-38)	1038(1-38)	1038(2-38)
1036(39-39)	1037(1-39)	1037(2-39)	1037(2-39)	1038(1-39)	1038(2-39)
1036(40-40)	1037(1-40)	1037(2-40)	1037(2-40)	1038(1-40)	1038(2-40)
1036(41-41)	1037(1-41)	1037(2-41)	1037(2-41)	1038(1-41)	1038(2-41)
1036(42-42)	1037(1-42)	1037(2-42)	1037(2-42)	1038(1-42)	1038(2-42)
1036(43-43)	1037(1-43)	1037(2-43)	1037(2-43)	1038(1-43)	1038(2-43)
1036(44-44)	1037(1-44)	1037(2-44)	1037(2-44)	1038(1-44)	1038(2-44)
1036(45-45)	1037(1-45)	1037(2-45)	1037(2-45)	1038(1-45)	1038(2-45)
1036(46-46)	1037(1-46)	1037(2-46)	1037(2-46)	1038(1-46)	1038(2-46)
1036(47-47)	1037(1-47)	1037(2-47)	1037(2-47)	1038(1-47)	1038(2-47)
1036(48-48)	1037(1-48)	1037(2-48)	1037(2-48)	1038(1-48)	1038(2-48)
1036(49-49)	1037(1-49)	1037(2-49)	1037(2-49)	1038(1-49)	1038(2-49)
1036(50-50)	1037(1-50)	1037(2-50)	1037(2-50)	1038(1-50)	1038(2-50)

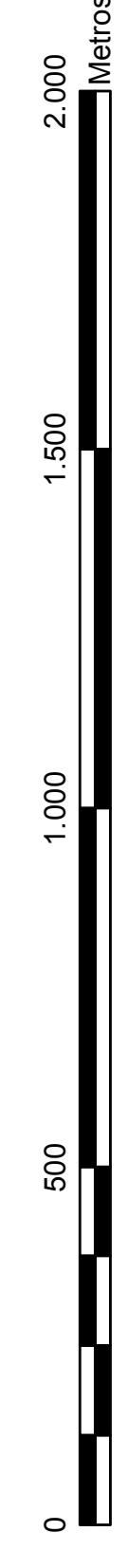


ÁREA PROPUESTA PARQUE NACIONAL DE LA SIERRA DE LAS NIEVES

LÍMITE PARQUE NACIONAL



ZONA PERIFÉRICA DE PROTECCIÓN



BASE CARTOGRÁFICA: Ortofotografía color (Ministerio de Fomento y Junta de Andalucía, 2013)

PLANO Nº 9

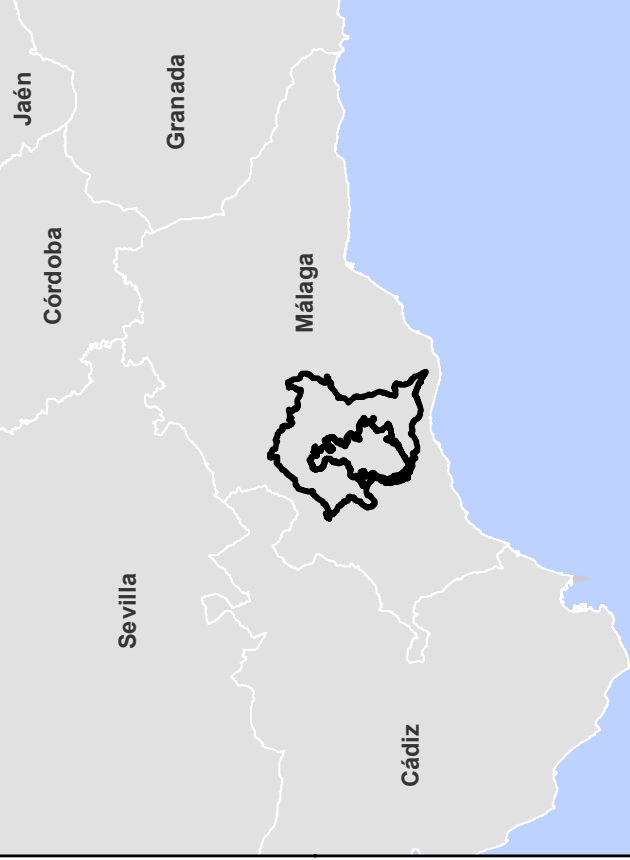










1038(3-3)	1038(3-4)	1038(3-5)	1038(3-6)	1038(3-7)	1038(3-8)	1038(3-9)	1038(3-10)	1038(3-11)	1038(3-12)	1038(3-13)	1038(3-14)	1038(3-15)	1038(3-16)	1038(3-17)	1038(3-18)	1038(3-19)	1038(3-20)	1038(3-21)	1038(3-22)	1038(3-23)	1038(3-24)	1038(3-25)	1038(3-26)	1038(3-27)	1038(3-28)	1038(3-29)	1038(3-30)	1038(3-31)	1038(3-32)	1038(3-33)	1038(3-34)	1038(3-35)	1038(3-36)	1038(3-37)	1038(3-38)	1038(3-39)	1038(3-40)	1038(3-41)	1038(3-42)	1038(3-43)	1038(3-44)	1038(3-45)	1038(3-46)	1038(3-47)	1038(3-48)	1038(3-49)	1038(3-50)	1038(3-51)	1038(3-52)	1038(3-53)	1038(3-54)	1038(3-55)	1038(3-56)	1038(3-57)	1038(3-58)	1038(3-59)	1038(3-60)	1038(3-61)	1038(3-62)	1038(3-63)	1038(3-64)	1038(3-65)	1038(3-66)	1038(3-67)	1038(3-68)	1038(3-69)	1038(3-70)	1038(3-71)	1038(3-72)	1038(3-73)	1038(3-74)	1038(3-75)	1038(3-76)	1038(3-77)	1038(3-78)	1038(3-79)	1038(3-80)	1038(3-81)	1038(3-82)	1038(3-83)	1038(3-84)	1038(3-85)	1038(3-86)	1038(3-87)	1038(3-88)	1038(3-89)	1038(3-90)	1038(3-91)	1038(3-92)	1038(3-93)	1038(3-94)	1038(3-95)	1038(3-96)	1038(3-97)	1038(3-98)	1038(3-99)	1038(3-100)
-----------	-----------	-----------	-----------	-----------	-----------	-----------	------------	------------	------------	------------	------------	------------	------------	------------	------------	------------	------------	------------	------------	------------	------------	------------	------------	------------	------------	------------	------------	------------	------------	------------	------------	------------	------------	------------	------------	------------	------------	------------	------------	------------	------------	------------	------------	------------	------------	------------	------------	------------	------------	------------	------------	------------	------------	------------	------------	------------	------------	------------	------------	------------	------------	------------	------------	------------	------------	------------	------------	------------	------------	------------	------------	------------	------------	------------	------------	------------	------------	------------	------------	------------	------------	------------	------------	------------	------------	------------	------------	------------	------------	------------	------------	------------	------------	------------	------------	------------	-------------



**ÁREA PROPUESTA PARQUE NACIONAL DE LA SIERRA DE LAS NIEVES**

**LÍMITE PARQUE NACIONAL**  **ZONA PERIFÉRICA DE PROTECCIÓN** 

0 500 1.000 1.500 2.000 Metros

BASE CARTOGRÁFICA: Ortofotografía color (Ministerio de Fomento y Junta de Andalucía, 2013)

**PLANO Nº 12**

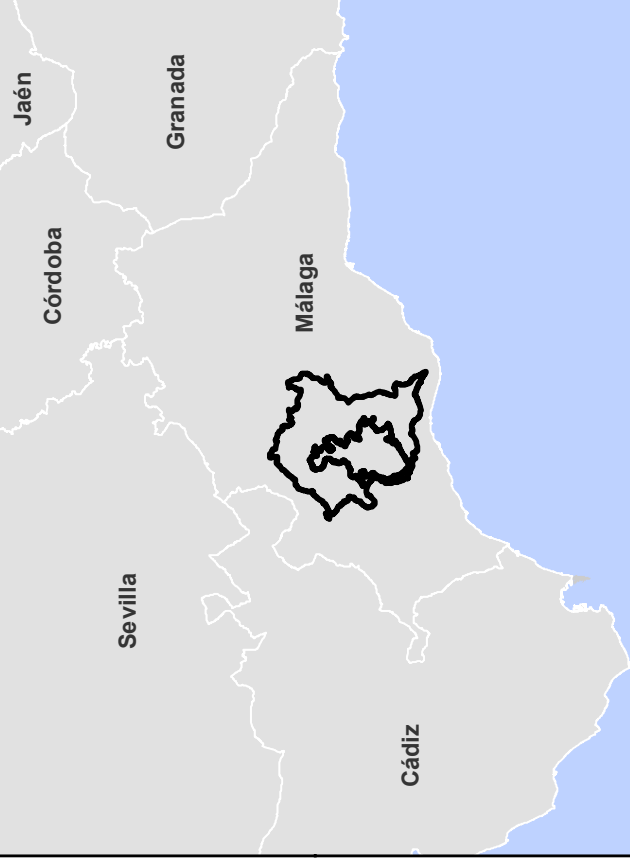



ORGANISMO AUTÓNOMO PARQUE NACIONAL



MINISTERIO PARA LA TRANSICIÓN ECOLÓGICA Y EL RETO DEMOGRÁFICO

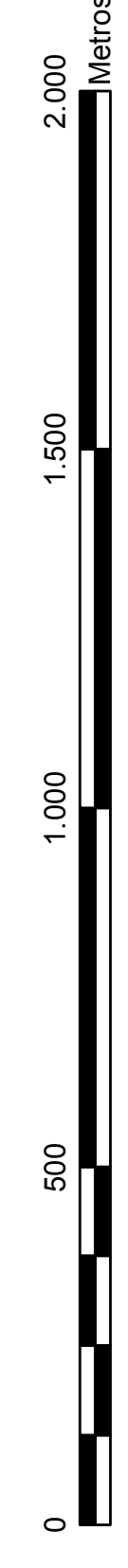


1038(3-3)	1038(4-3)	1037(1-3)	1037(2-3)	1037(3-3)	1037(4-3)	1038(1-3)	1038(2-3)	1038(3-3)	1038(4-3)
1038(3-4)	1038(4-4)	1037(1-4)	1037(2-4)	1037(3-4)	1037(4-4)	1038(1-4)	1038(2-4)	1038(3-4)	1038(4-4)
1039(2-1)	1039(2-2)	1039(2-3)	1039(2-4)	1039(2-5)	1039(2-6)	1039(2-7)	1039(2-8)	1039(2-9)	1039(2-10)
1039(3-1)	1039(3-2)	1039(3-3)	1039(3-4)	1039(3-5)	1039(3-6)	1039(3-7)	1039(3-8)	1039(3-9)	1039(3-10)
1039(4-1)	1039(4-2)	1039(4-3)	1039(4-4)	1039(4-5)	1039(4-6)	1039(4-7)	1039(4-8)	1039(4-9)	1039(4-10)
1040(1-1)	1040(1-2)	1040(1-3)	1040(1-4)	1040(1-5)	1040(1-6)	1040(1-7)	1040(1-8)	1040(1-9)	1040(1-10)
1040(2-1)	1040(2-2)	1040(2-3)	1040(2-4)	1040(2-5)	1040(2-6)	1040(2-7)	1040(2-8)	1040(2-9)	1040(2-10)
1040(3-1)	1040(3-2)	1040(3-3)	1040(3-4)	1040(3-5)	1040(3-6)	1040(3-7)	1040(3-8)	1040(3-9)	1040(3-10)
1040(4-1)	1040(4-2)	1040(4-3)	1040(4-4)	1040(4-5)	1040(4-6)	1040(4-7)	1040(4-8)	1040(4-9)	1040(4-10)
1041(1-1)	1041(1-2)	1041(1-3)	1041(1-4)	1041(1-5)	1041(1-6)	1041(1-7)	1041(1-8)	1041(1-9)	1041(1-10)
1041(2-1)	1041(2-2)	1041(2-3)	1041(2-4)	1041(2-5)	1041(2-6)	1041(2-7)	1041(2-8)	1041(2-9)	1041(2-10)
1041(3-1)	1041(3-2)	1041(3-3)	1041(3-4)	1041(3-5)	1041(3-6)	1041(3-7)	1041(3-8)	1041(3-9)	1041(3-10)
1041(4-1)	1041(4-2)	1041(4-3)	1041(4-4)	1041(4-5)	1041(4-6)	1041(4-7)	1041(4-8)	1041(4-9)	1041(4-10)
1042(1-1)	1042(1-2)	1042(1-3)	1042(1-4)	1042(1-5)	1042(1-6)	1042(1-7)	1042(1-8)	1042(1-9)	1042(1-10)
1042(2-1)	1042(2-2)	1042(2-3)	1042(2-4)	1042(2-5)	1042(2-6)	1042(2-7)	1042(2-8)	1042(2-9)	1042(2-10)
1042(3-1)	1042(3-2)	1042(3-3)	1042(3-4)	1042(3-5)	1042(3-6)	1042(3-7)	1042(3-8)	1042(3-9)	1042(3-10)
1042(4-1)	1042(4-2)	1042(4-3)	1042(4-4)	1042(4-5)	1042(4-6)	1042(4-7)	1042(4-8)	1042(4-9)	1042(4-10)
1043(1-1)	1043(1-2)	1043(1-3)	1043(1-4)	1043(1-5)	1043(1-6)	1043(1-7)	1043(1-8)	1043(1-9)	1043(1-10)
1043(2-1)	1043(2-2)	1043(2-3)	1043(2-4)	1043(2-5)	1043(2-6)	1043(2-7)	1043(2-8)	1043(2-9)	1043(2-10)
1043(3-1)	1043(3-2)	1043(3-3)	1043(3-4)	1043(3-5)	1043(3-6)	1043(3-7)	1043(3-8)	1043(3-9)	1043(3-10)
1043(4-1)	1043(4-2)	1043(4-3)	1043(4-4)	1043(4-5)	1043(4-6)	1043(4-7)	1043(4-8)	1043(4-9)	1043(4-10)
1044(1-1)	1044(1-2)	1044(1-3)	1044(1-4)	1044(1-5)	1044(1-6)	1044(1-7)	1044(1-8)	1044(1-9)	1044(1-10)
1044(2-1)	1044(2-2)	1044(2-3)	1044(2-4)	1044(2-5)	1044(2-6)	1044(2-7)	1044(2-8)	1044(2-9)	1044(2-10)
1044(3-1)	1044(3-2)	1044(3-3)	1044(3-4)	1044(3-5)	1044(3-6)	1044(3-7)	1044(3-8)	1044(3-9)	1044(3-10)
1044(4-1)	1044(4-2)	1044(4-3)	1044(4-4)	1044(4-5)	1044(4-6)	1044(4-7)	1044(4-8)	1044(4-9)	1044(4-10)
1045(1-1)	1045(1-2)	1045(1-3)	1045(1-4)	1045(1-5)	1045(1-6)	1045(1-7)	1045(1-8)	1045(1-9)	1045(1-10)
1045(2-1)	1045(2-2)	1045(2-3)	1045(2-4)	1045(2-5)	1045(2-6)	1045(2-7)	1045(2-8)	1045(2-9)	1045(2-10)
1045(3-1)	1045(3-2)	1045(3-3)	1045(3-4)	1045(3-5)	1045(3-6)	1045(3-7)	1045(3-8)	1045(3-9)	1045(3-10)
1045(4-1)	1045(4-2)	1045(4-3)	1045(4-4)	1045(4-5)	1045(4-6)	1045(4-7)	1045(4-8)	1045(4-9)	1045(4-10)
1046(1-1)	1046(1-2)	1046(1-3)	1046(1-4)	1046(1-5)	1046(1-6)	1046(1-7)	1046(1-8)	1046(1-9)	1046(1-10)
1046(2-1)	1046(2-2)	1046(2-3)	1046(2-4)	1046(2-5)	1046(2-6)	1046(2-7)	1046(2-8)	1046(2-9)	1046(2-10)
1046(3-1)	1046(3-2)	1046(3-3)	1046(3-4)	1046(3-5)	1046(3-6)	1046(3-7)	1046(3-8)	1046(3-9)	1046(3-10)
1046(4-1)	1046(4-2)	1046(4-3)	1046(4-4)	1046(4-5)	1046(4-6)	1046(4-7)	1046(4-8)	1046(4-9)	1046(4-10)
1047(1-1)	1047(1-2)	1047(1-3)	1047(1-4)	1047(1-5)	1047(1-6)	1047(1-7)	1047(1-8)	1047(1-9)	1047(1-10)
1047(2-1)	1047(2-2)	1047(2-3)	1047(2-4)	1047(2-5)	1047(2-6)	1047(2-7)	1047(2-8)	1047(2-9)	1047(2-10)
1047(3-1)	1047(3-2)	1047(3-3)	1047(3-4)	1047(3-5)	1047(3-6)	1047(3-7)	1047(3-8)	1047(3-9)	1047(3-10)
1047(4-1)	1047(4-2)	1047(4-3)	1047(4-4)	1047(4-5)	1047(4-6)	1047(4-7)	1047(4-8)	1047(4-9)	1047(4-10)



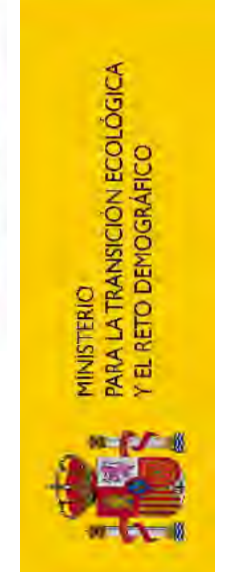
**ÁREA PROPUESTA PARQUE NACIONAL DE LA SIERRA DE LAS NIEVES**

**LÍMITE PARQUE NACIONAL**  **ZONA PERIFÉRICA DE PROTECCIÓN** 



BASE CARTOGRÁFICA: Ortografía color (Ministerio de Fomento y Junta de Andalucía, 2013)

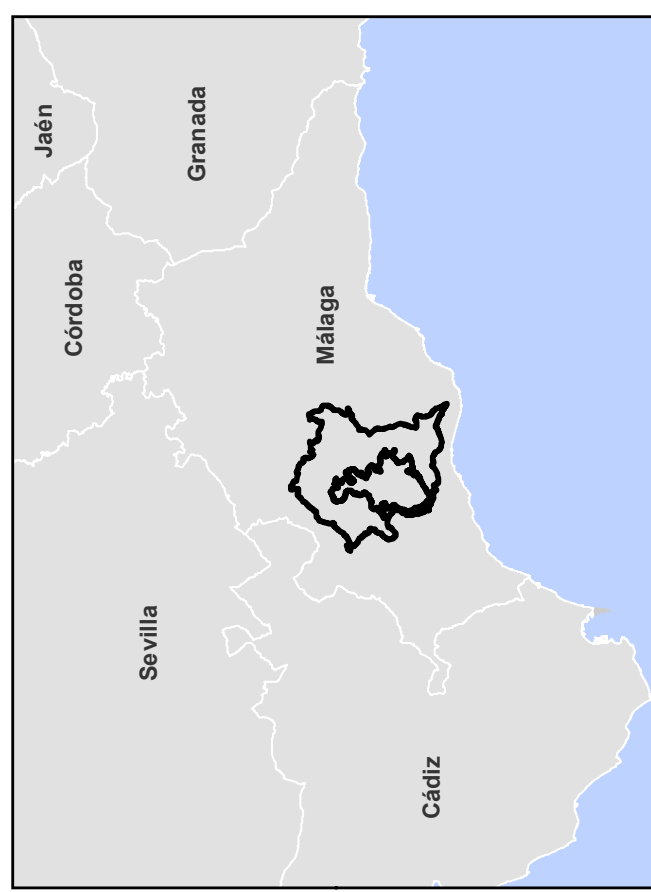
PLANO Nº 13



ORGANISMO AUTÓNOMO PAQUETES NACIONALES



1038(3-3)	1038(4-3)	1037(1-3)	1037(2-3)	1037(3-3)	1037(4-3)	1038(1-3)	1038(2-3)	1038(3-3)	1038(4-3)
1039(3-3)	1039(4-3)	1038(1-4)	1038(2-4)	1038(3-4)	1038(4-4)	1039(1-4)	1039(2-4)	1039(3-4)	1039(4-4)
1040(3-3)	1040(4-3)	1039(1-5)	1039(2-5)	1039(3-5)	1039(4-5)	1040(1-5)	1040(2-5)	1040(3-5)	1040(4-5)
1041(3-3)	1041(4-3)	1040(1-6)	1040(2-6)	1040(3-6)	1040(4-6)	1041(1-6)	1041(2-6)	1041(3-6)	1041(4-6)
1042(3-3)	1042(4-3)	1041(1-7)	1041(2-7)	1041(3-7)	1041(4-7)	1042(1-7)	1042(2-7)	1042(3-7)	1042(4-7)
1043(3-3)	1043(4-3)	1042(1-8)	1042(2-8)	1042(3-8)	1042(4-8)	1043(1-8)	1043(2-8)	1043(3-8)	1043(4-8)
1044(3-3)	1044(4-3)	1043(1-9)	1043(2-9)	1043(3-9)	1043(4-9)	1044(1-9)	1044(2-9)	1044(3-9)	1044(4-9)
1045(3-3)	1045(4-3)	1044(1-10)	1044(2-10)	1044(3-10)	1044(4-10)	1045(1-10)	1045(2-10)	1045(3-10)	1045(4-10)
1046(3-3)	1046(4-3)	1045(1-11)	1045(2-11)	1045(3-11)	1045(4-11)	1046(1-11)	1046(2-11)	1046(3-11)	1046(4-11)
1047(3-3)	1047(4-3)	1046(1-12)	1046(2-12)	1046(3-12)	1046(4-12)	1047(1-12)	1047(2-12)	1047(3-12)	1047(4-12)
1048(3-3)	1048(4-3)	1047(1-13)	1047(2-13)	1047(3-13)	1047(4-13)	1048(1-13)	1048(2-13)	1048(3-13)	1048(4-13)
1049(3-3)	1049(4-3)	1048(1-14)	1048(2-14)	1048(3-14)	1048(4-14)	1049(1-14)	1049(2-14)	1049(3-14)	1049(4-14)
1050(3-3)	1050(4-3)	1049(1-15)	1049(2-15)	1049(3-15)	1049(4-15)	1050(1-15)	1050(2-15)	1050(3-15)	1050(4-15)
1051(3-3)	1051(4-3)	1050(1-16)	1050(2-16)	1050(3-16)	1050(4-16)	1051(1-16)	1051(2-16)	1051(3-16)	1051(4-16)



**ÁREA PROPUESTA PARQUE NACIONAL DE LA SIERRA DE LAS NIEVES**

**LÍMITE PARQUE NACIONAL** **ZONA PERIFÉRICA DE PROTECCIÓN**

0 500 1.000 1.500 2.000 Metros

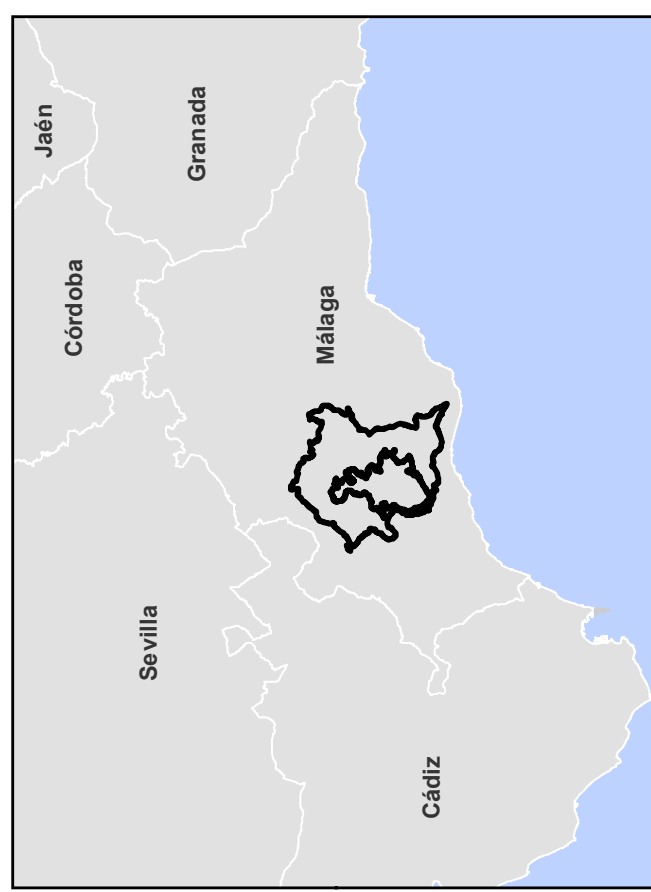
BASE CARTOGRÁFICA: Ortofotografía color (Ministerio de Fomento y Junta de Andalucía, 2013)

**PLANO Nº 14**

ORGANISMO AUTÓNOMO PARQUES NACIONALES



1037(2-2)	1037(2-3)	1037(2-4)	1037(2-5)	1037(2-6)	1037(2-7)	1037(2-8)	1037(2-9)	1037(2-10)	1037(2-11)	1037(2-12)	1037(2-13)	1037(2-14)	1037(2-15)	1037(2-16)	1037(2-17)	1037(2-18)	1037(2-19)	1037(2-20)	1037(2-21)	1037(2-22)																																																																																																																																																																																																																																																																																																																																																																																								
1038(3-3)	1038(4-3)	1038(1-3)	1038(2-3)	1038(3-3)	1038(4-3)	1038(1-4)	1038(2-4)	1038(3-4)	1038(4-4)	1038(1-5)	1038(2-5)	1038(3-5)	1038(4-5)	1038(1-6)	1038(2-6)	1038(3-6)	1038(4-6)	1038(1-7)	1038(2-7)	1038(3-7)	1038(4-7)																																																																																																																																																																																																																																																																																																																																																																																							
1039(1-1)	1039(2-1)	1039(3-1)	1039(4-1)	1039(1-2)	1039(2-2)	1039(3-2)	1039(4-2)	1039(1-3)	1039(2-3)	1039(3-3)	1039(4-3)	1039(1-4)	1039(2-4)	1039(3-4)	1039(4-4)	1039(1-5)	1039(2-5)	1039(3-5)	1039(4-5)	1039(1-6)	1039(2-6)	1039(3-6)	1039(4-6)																																																																																																																																																																																																																																																																																																																																																																																					
1040(2-2)	1040(3-2)	1040(4-2)	1040(1-3)	1040(2-3)	1040(3-3)	1040(4-3)	1040(1-4)	1040(2-4)	1040(3-4)	1040(4-4)	1040(1-5)	1040(2-5)	1040(3-5)	1040(4-5)	1040(1-6)	1040(2-6)	1040(3-6)	1040(4-6)	1040(1-7)	1040(2-7)	1040(3-7)	1040(4-7)	1040(1-8)	1040(2-8)	1040(3-8)	1040(4-8)																																																																																																																																																																																																																																																																																																																																																																																		
1041(3-3)	1041(4-3)	1041(1-4)	1041(2-4)	1041(3-4)	1041(4-4)	1041(1-5)	1041(2-5)	1041(3-5)	1041(4-5)	1041(1-6)	1041(2-6)	1041(3-6)	1041(4-6)	1041(1-7)	1041(2-7)	1041(3-7)	1041(4-7)	1041(1-8)	1041(2-8)	1041(3-8)	1041(4-8)	1041(1-9)	1041(2-9)	1041(3-9)	1041(4-9)	1041(1-10)	1041(2-10)	1041(3-10)	1041(4-10)																																																																																																																																																																																																																																																																																																																																																																															
1042(4-4)	1042(1-5)	1042(2-5)	1042(3-5)	1042(4-5)	1042(1-6)	1042(2-6)	1042(3-6)	1042(4-6)	1042(1-7)	1042(2-7)	1042(3-7)	1042(4-7)	1042(1-8)	1042(2-8)	1042(3-8)	1042(4-8)	1042(1-9)	1042(2-9)	1042(3-9)	1042(4-9)	1042(1-10)	1042(2-10)	1042(3-10)	1042(4-10)	1042(1-11)	1042(2-11)	1042(3-11)	1042(4-11)	1042(1-12)	1042(2-12)	1042(3-12)	1042(4-12)																																																																																																																																																																																																																																																																																																																																																																												
1043(4-3)	1043(1-4)	1043(2-4)	1043(3-4)	1043(4-4)	1043(1-5)	1043(2-5)	1043(3-5)	1043(4-5)	1043(1-6)	1043(2-6)	1043(3-6)	1043(4-6)	1043(1-7)	1043(2-7)	1043(3-7)	1043(4-7)	1043(1-8)	1043(2-8)	1043(3-8)	1043(4-8)	1043(1-9)	1043(2-9)	1043(3-9)	1043(4-9)	1043(1-10)	1043(2-10)	1043(3-10)	1043(4-10)	1043(1-11)	1043(2-11)	1043(3-11)	1043(4-11)	1043(1-12)	1043(2-12)	1043(3-12)	1043(4-12)																																																																																																																																																																																																																																																																																																																																																																								
1044(4-2)	1044(1-3)	1044(2-3)	1044(3-3)	1044(4-3)	1044(1-4)	1044(2-4)	1044(3-4)	1044(4-4)	1044(1-5)	1044(2-5)	1044(3-5)	1044(4-5)	1044(1-6)	1044(2-6)	1044(3-6)	1044(4-6)	1044(1-7)	1044(2-7)	1044(3-7)	1044(4-7)	1044(1-8)	1044(2-8)	1044(3-8)	1044(4-8)	1044(1-9)	1044(2-9)	1044(3-9)	1044(4-9)	1044(1-10)	1044(2-10)	1044(3-10)	1044(4-10)	1044(1-11)	1044(2-11)	1044(3-11)	1044(4-11)	1044(1-12)	1044(2-12)	1044(3-12)	1044(4-12)																																																																																																																																																																																																																																																																																																																																																																				
1045(4-3)	1045(1-4)	1045(2-4)	1045(3-4)	1045(4-4)	1045(1-5)	1045(2-5)	1045(3-5)	1045(4-5)	1045(1-6)	1045(2-6)	1045(3-6)	1045(4-6)	1045(1-7)	1045(2-7)	1045(3-7)	1045(4-7)	1045(1-8)	1045(2-8)	1045(3-8)	1045(4-8)	1045(1-9)	1045(2-9)	1045(3-9)	1045(4-9)	1045(1-10)	1045(2-10)	1045(3-10)	1045(4-10)	1045(1-11)	1045(2-11)	1045(3-11)	1045(4-11)	1045(1-12)	1045(2-12)	1045(3-12)	1045(4-12)	1045(1-13)	1045(2-13)	1045(3-13)	1045(4-13)																																																																																																																																																																																																																																																																																																																																																																				
1046(4-4)	1046(1-5)	1046(2-5)	1046(3-5)	1046(4-5)	1046(1-6)	1046(2-6)	1046(3-6)	1046(4-6)	1046(1-7)	1046(2-7)	1046(3-7)	1046(4-7)	1046(1-8)	1046(2-8)	1046(3-8)	1046(4-8)	1046(1-9)	1046(2-9)	1046(3-9)	1046(4-9)	1046(1-10)	1046(2-10)	1046(3-10)	1046(4-10)	1046(1-11)	1046(2-11)	1046(3-11)	1046(4-11)	1046(1-12)	1046(2-12)	1046(3-12)	1046(4-12)	1046(1-13)	1046(2-13)	1046(3-13)	1046(4-13)	1046(1-14)	1046(2-14)	1046(3-14)	1046(4-14)																																																																																																																																																																																																																																																																																																																																																																				
1047(4-1)	1047(1-2)	1047(2-2)	1047(3-2)	1047(4-2)	1047(1-3)	1047(2-3)	1047(3-3)	1047(4-3)	1047(1-4)	1047(2-4)	1047(3-4)	1047(4-4)	1047(1-5)	1047(2-5)	1047(3-5)	1047(4-5)	1047(1-6)	1047(2-6)	1047(3-6)	1047(4-6)	1047(1-7)	1047(2-7)	1047(3-7)	1047(4-7)	1047(1-8)	1047(2-8)	1047(3-8)	1047(4-8)	1047(1-9)	1047(2-9)	1047(3-9)	1047(4-9)	1047(1-10)	1047(2-10)	1047(3-10)	1047(4-10)	1047(1-11)	1047(2-11)	1047(3-11)	1047(4-11)	1047(1-12)	1047(2-12)	1047(3-12)	1047(4-12)	1047(1-13)	1047(2-13)	1047(3-13)	1047(4-13)	1047(1-14)	1047(2-14)	1047(3-14)	1047(4-14)	1047(1-15)	1047(2-15)	1047(3-15)	1047(4-15)	1047(1-16)	1047(2-16)	1047(3-16)	1047(4-16)	1047(1-17)	1047(2-17)	1047(3-17)	1047(4-17)	1047(1-18)	1047(2-18)	1047(3-18)	1047(4-18)	1047(1-19)	1047(2-19)	1047(3-19)	1047(4-19)	1047(1-20)	1047(2-20)	1047(3-20)	1047(4-20)	1047(1-21)	1047(2-21)	1047(3-21)	1047(4-21)	1047(1-22)	1047(2-22)	1047(3-22)	1047(4-22)	1047(1-23)	1047(2-23)	1047(3-23)	1047(4-23)	1047(1-24)	1047(2-24)	1047(3-24)	1047(4-24)	1047(1-25)	1047(2-25)	1047(3-25)	1047(4-25)	1047(1-26)	1047(2-26)	1047(3-26)	1047(4-26)	1047(1-27)	1047(2-27)	1047(3-27)	1047(4-27)	1047(1-28)	1047(2-28)	1047(3-28)	1047(4-28)	1047(1-29)	1047(2-29)	1047(3-29)	1047(4-29)	1047(1-30)	1047(2-30)	1047(3-30)	1047(4-30)	1047(1-31)	1047(2-31)	1047(3-31)	1047(4-31)	1047(1-32)	1047(2-32)	1047(3-32)	1047(4-32)	1047(1-33)	1047(2-33)	1047(3-33)	1047(4-33)	1047(1-34)	1047(2-34)	1047(3-34)	1047(4-34)	1047(1-35)	1047(2-35)	1047(3-35)	1047(4-35)	1047(1-36)	1047(2-36)	1047(3-36)	1047(4-36)	1047(1-37)	1047(2-37)	1047(3-37)	1047(4-37)	1047(1-38)	1047(2-38)	1047(3-38)	1047(4-38)	1047(1-39)	1047(2-39)	1047(3-39)	1047(4-39)	1047(1-40)	1047(2-40)	1047(3-40)	1047(4-40)	1047(1-41)	1047(2-41)	1047(3-41)	1047(4-41)	1047(1-42)	1047(2-42)	1047(3-42)	1047(4-42)	1047(1-43)	1047(2-43)	1047(3-43)	1047(4-43)	1047(1-44)	1047(2-44)	1047(3-44)	1047(4-44)	1047(1-45)	1047(2-45)	1047(3-45)	1047(4-45)	1047(1-46)	1047(2-46)	1047(3-46)	1047(4-46)	1047(1-47)	1047(2-47)	1047(3-47)	1047(4-47)	1047(1-48)	1047(2-48)	1047(3-48)	1047(4-48)	1047(1-49)	1047(2-49)	1047(3-49)	1047(4-49)	1047(1-50)	1047(2-50)	1047(3-50)	1047(4-50)	1047(1-51)	1047(2-51)	1047(3-51)	1047(4-51)	1047(1-52)	1047(2-52)	1047(3-52)	1047(4-52)	1047(1-53)	1047(2-53)	1047(3-53)	1047(4-53)	1047(1-54)	1047(2-54)	1047(3-54)	1047(4-54)	1047(1-55)	1047(2-55)	1047(3-55)	1047(4-55)	1047(1-56)	1047(2-56)	1047(3-56)	1047(4-56)	1047(1-57)	1047(2-57)	1047(3-57)	1047(4-57)	1047(1-58)	1047(2-58)	1047(3-58)	1047(4-58)	1047(1-59)	1047(2-59)	1047(3-59)	1047(4-59)	1047(1-60)	1047(2-60)	1047(3-60)	1047(4-60)	1047(1-61)	1047(2-61)	1047(3-61)	1047(4-61)	1047(1-62)	1047(2-62)	1047(3-62)	1047(4-62)	1047(1-63)	1047(2-63)	1047(3-63)	1047(4-63)	1047(1-64)	1047(2-64)	1047(3-64)	1047(4-64)	1047(1-65)	1047(2-65)	1047(3-65)	1047(4-65)	1047(1-66)	1047(2-66)	1047(3-66)	1047(4-66)	1047(1-67)	1047(2-67)	1047(3-67)	1047(4-67)	1047(1-68)	1047(2-68)	1047(3-68)	1047(4-68)	1047(1-69)	1047(2-69)	1047(3-69)	1047(4-69)	1047(1-70)	1047(2-70)	1047(3-70)	1047(4-70)	1047(1-71)	1047(2-71)	1047(3-71)	1047(4-71)	1047(1-72)	1047(2-72)	1047(3-72)	1047(4-72)	1047(1-73)	1047(2-73)	1047(3-73)	1047(4-73)	1047(1-74)	1047(2-74)	1047(3-74)	1047(4-74)	1047(1-75)	1047(2-75)	1047(3-75)	1047(4-75)	1047(1-76)	1047(2-76)	1047(3-76)	1047(4-76)	1047(1-77)	1047(2-77)	1047(3-77)	1047(4-77)	1047(1-78)	1047(2-78)	1047(3-78)	1047(4-78)	1047(1-79)	1047(2-79)	1047(3-79)	1047(4-79)	1047(1-80)	1047(2-80)	1047(3-80)	1047(4-80)	1047(1-81)	1047(2-81)	1047(3-81)	1047(4-81)	1047(1-82)	1047(2-82)	1047(3-82)	1047(4-82)	1047(1-83)	1047(2-83)	1047(3-83)	1047(4-83)	1047(1-84)	1047(2-84)	1047(3-84)	1047(4-84)	1047(1-85)	1047(2-85)	1047(3-85)	1047(4-85)	1047(1-86)	1047(2-86)	1047(3-86)	1047(4-86)	1047(1-87)	1047(2-87)	1047(3-87)	1047(4-87)	1047(1-88)	1047(2-88)	1047(3-88)	1047(4-88)	1047(1-89)	1047(2-89)	1047(3-89)	1047(4-89)	1047(1-90)	1047(2-90)	1047(3-90)	1047(4-90)	1047(1-91)	1047(2-91)	1047(3-91)	1047(4-91)	1047(1-92)	1047(2-92)	1047(3-92)	1047(4-92)	1047(1-93)	1047(2-93)	1047(3-93)	1047(4-93)	1047(1-94)	1047(2-94)	1047(3-94)	1047(4-94)	1047(1-95)	1047(2-95)	1047(3-95)	1047(4-95)	1047(1-96)	1047(2-96)	1047(3-96)	1047(4-96)	1047(1-97)	1047(2-97)	1047(3-97)	1047(4-97)	1047(1-98)	1047(2-98)	1047(3-98)	1047(4-98)	1047(1-99)	1047(2-99)	1047(3-99)	1047(4-99)	1047(1-100)	1047(2-100)	1047(3-100)	1047(4-100)



**ÁREA PROPUESTA PARQUE NACIONAL DE LA SIERRA DE LAS NIEVES**

**LÍMITE PARQUE NACIONAL**

**ZONA PERIFÉRICA DE PROTECCIÓN**

0 500 1.000 1.500 2.000 Metros

BASE CARTOGRÁFICA: Ortofotografía color (Ministerio de Fomento y Junta de Andalucía, 2013)

**PLANO Nº 15**

JUNTA DE ANDALUCÍA  
 CONSEJO REGULADOR DEL PATRIMONIO CULTURAL ANDALUZ

MINISTERIO DE MEDIO AMBIENTE, ENERGÍA Y CAMBIO CLIMÁTICO  
 PARA LA TRANSICIÓN ECOLÓGICA Y EL RETO DEMOGRÁFICO

GOBIERNO AUTÓNOMO DE ANDALUCÍA  
 CONSEJO REGULADOR DEL PATRIMONIO CULTURAL ANDALUZ









1052(1-1)

1052(2-1)

1052(3-1)

1052(1-2)

1052(2-2)

1052(3-2)

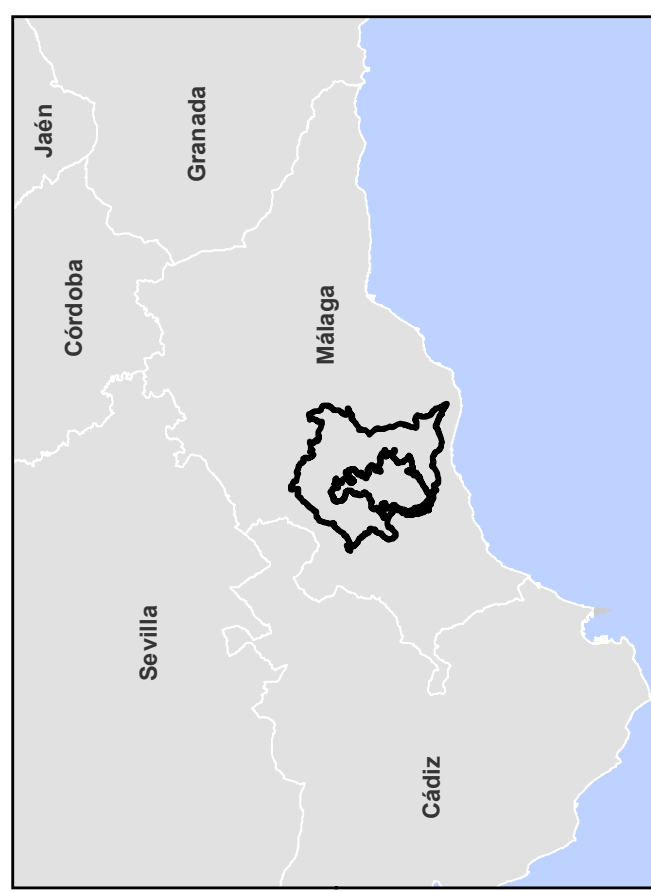
1052(1-3)

1052(2-3)

1052(3-3)

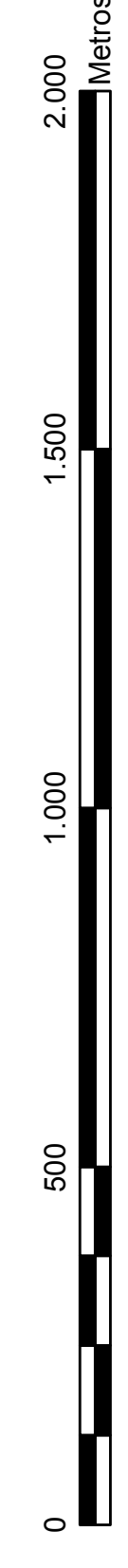
Pízarra

1038(3-3)	1038(4-3)	1037(1-3)	1037(2-3)	1037(3-3)	1037(4-3)	1038(1-3)	1038(2-3)	1038(3-3)	1038(4-3)
1039(3-3)	1039(4-3)	1038(1-4)	1038(2-4)	1038(3-4)	1038(4-4)	1039(1-4)	1039(2-4)	1039(3-4)	1039(4-4)
1040(3-3)	1040(4-3)	1039(1-5)	1039(2-5)	1039(3-5)	1039(4-5)	1040(1-5)	1040(2-5)	1040(3-5)	1040(4-5)
1041(3-3)	1041(4-3)	1040(1-6)	1040(2-6)	1040(3-6)	1040(4-6)	1041(1-6)	1041(2-6)	1041(3-6)	1041(4-6)
1042(3-3)	1042(4-3)	1041(1-7)	1041(2-7)	1041(3-7)	1041(4-7)	1042(1-7)	1042(2-7)	1042(3-7)	1042(4-7)
1043(3-3)	1043(4-3)	1042(1-8)	1042(2-8)	1042(3-8)	1042(4-8)	1043(1-8)	1043(2-8)	1043(3-8)	1043(4-8)
1044(3-3)	1044(4-3)	1043(1-9)	1043(2-9)	1043(3-9)	1043(4-9)	1044(1-9)	1044(2-9)	1044(3-9)	1044(4-9)
1045(3-3)	1045(4-3)	1044(1-10)	1044(2-10)	1044(3-10)	1044(4-10)	1045(1-10)	1045(2-10)	1045(3-10)	1045(4-10)
1046(3-3)	1046(4-3)	1045(1-11)	1045(2-11)	1045(3-11)	1045(4-11)	1046(1-11)	1046(2-11)	1046(3-11)	1046(4-11)
1047(3-3)	1047(4-3)	1046(1-12)	1046(2-12)	1046(3-12)	1046(4-12)	1047(1-12)	1047(2-12)	1047(3-12)	1047(4-12)
1048(3-3)	1048(4-3)	1047(1-13)	1047(2-13)	1047(3-13)	1047(4-13)	1048(1-13)	1048(2-13)	1048(3-13)	1048(4-13)
1049(3-3)	1049(4-3)	1048(1-14)	1048(2-14)	1048(3-14)	1048(4-14)	1049(1-14)	1049(2-14)	1049(3-14)	1049(4-14)
1050(3-3)	1050(4-3)	1049(1-15)	1049(2-15)	1049(3-15)	1049(4-15)	1050(1-15)	1050(2-15)	1050(3-15)	1050(4-15)
1051(3-3)	1051(4-3)	1050(1-16)	1050(2-16)	1050(3-16)	1050(4-16)	1051(1-16)	1051(2-16)	1051(3-16)	1051(4-16)
1052(3-3)	1052(4-3)	1051(1-17)	1051(2-17)	1051(3-17)	1051(4-17)	1052(1-17)	1052(2-17)	1052(3-17)	1052(4-17)



ÁREA PROPUESTA PARQUE NACIONAL DE LA SIERRA DE LAS NIEVES

LÍMITE PARQUE NACIONAL  ZONA PERIFÉRICA DE PROTECCIÓN 




BASE CARTOGRÁFICA: Ortofotografía color (Ministerio de Fomento y Junta de Andalucía, 2013)

PLANO Nº 18



MINISTERIO PARA LA TRANSICIÓN ECOLÓGICA Y EL RETO DEMOGRÁFICO



ORGANISMO AUTÓNOMO PAQUETES NACIONALES



1051(2-2)

1051(1-2)

1051(2-3)

1051(1-3)

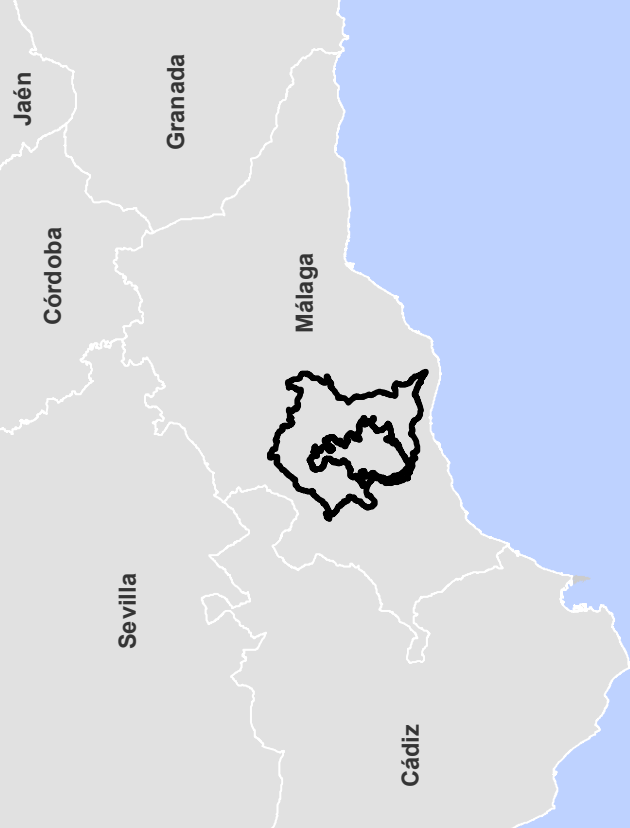
1051(1-4)

1050(4-3)

1050(4-4)

Ronda

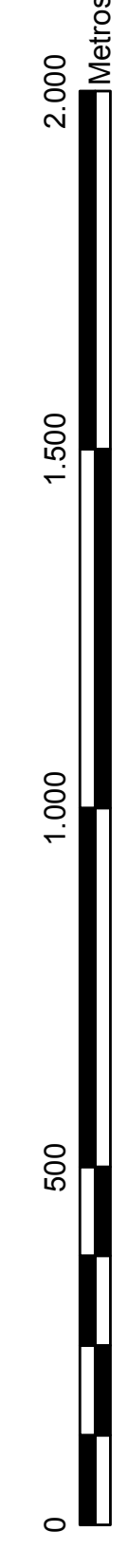
1038(3-3)	1037(2-2)	1037(2-2)	1037(4-2)	1038(1-3)	1038(2-2)	1038(2-2)
1038(4-3)	1037(1-3)	1037(2-3)	1037(2-3)	1038(1-3)	1038(2-3)	1038(2-3)
1038(4-4)	1037(1-4)	1037(2-4)	1037(2-4)	1038(1-4)	1038(2-4)	1038(2-4)
1039(2-1)	1039(1-1)	1039(1-1)	1039(1-1)	1039(1-1)	1039(1-1)	1039(1-1)
1039(2-2)	1039(1-2)	1039(1-2)	1039(1-2)	1039(1-2)	1039(1-2)	1039(1-2)
1039(2-3)	1039(1-3)	1039(1-3)	1039(1-3)	1039(1-3)	1039(1-3)	1039(1-3)
1039(2-4)	1039(1-4)	1039(1-4)	1039(1-4)	1039(1-4)	1039(1-4)	1039(1-4)
1040(4-1)	1040(3-1)	1040(3-1)	1040(3-1)	1040(3-1)	1040(3-1)	1040(3-1)
1040(4-2)	1040(3-2)	1040(3-2)	1040(3-2)	1040(3-2)	1040(3-2)	1040(3-2)
1040(4-3)	1040(3-3)	1040(3-3)	1040(3-3)	1040(3-3)	1040(3-3)	1040(3-3)
1040(4-4)	1040(3-4)	1040(3-4)	1040(3-4)	1040(3-4)	1040(3-4)	1040(3-4)
1041(4-1)	1041(3-1)	1041(3-1)	1041(3-1)	1041(3-1)	1041(3-1)	1041(3-1)
1041(4-2)	1041(3-2)	1041(3-2)	1041(3-2)	1041(3-2)	1041(3-2)	1041(3-2)
1041(4-3)	1041(3-3)	1041(3-3)	1041(3-3)	1041(3-3)	1041(3-3)	1041(3-3)
1041(4-4)	1041(3-4)	1041(3-4)	1041(3-4)	1041(3-4)	1041(3-4)	1041(3-4)
1042(4-1)	1042(3-1)	1042(3-1)	1042(3-1)	1042(3-1)	1042(3-1)	1042(3-1)
1042(4-2)	1042(3-2)	1042(3-2)	1042(3-2)	1042(3-2)	1042(3-2)	1042(3-2)
1042(4-3)	1042(3-3)	1042(3-3)	1042(3-3)	1042(3-3)	1042(3-3)	1042(3-3)
1042(4-4)	1042(3-4)	1042(3-4)	1042(3-4)	1042(3-4)	1042(3-4)	1042(3-4)
1043(4-1)	1043(3-1)	1043(3-1)	1043(3-1)	1043(3-1)	1043(3-1)	1043(3-1)
1043(4-2)	1043(3-2)	1043(3-2)	1043(3-2)	1043(3-2)	1043(3-2)	1043(3-2)
1043(4-3)	1043(3-3)	1043(3-3)	1043(3-3)	1043(3-3)	1043(3-3)	1043(3-3)
1043(4-4)	1043(3-4)	1043(3-4)	1043(3-4)	1043(3-4)	1043(3-4)	1043(3-4)
1044(4-1)	1044(3-1)	1044(3-1)	1044(3-1)	1044(3-1)	1044(3-1)	1044(3-1)
1044(4-2)	1044(3-2)	1044(3-2)	1044(3-2)	1044(3-2)	1044(3-2)	1044(3-2)
1044(4-3)	1044(3-3)	1044(3-3)	1044(3-3)	1044(3-3)	1044(3-3)	1044(3-3)
1044(4-4)	1044(3-4)	1044(3-4)	1044(3-4)	1044(3-4)	1044(3-4)	1044(3-4)
1045(4-1)	1045(3-1)	1045(3-1)	1045(3-1)	1045(3-1)	1045(3-1)	1045(3-1)
1045(4-2)	1045(3-2)	1045(3-2)	1045(3-2)	1045(3-2)	1045(3-2)	1045(3-2)
1045(4-3)	1045(3-3)	1045(3-3)	1045(3-3)	1045(3-3)	1045(3-3)	1045(3-3)
1045(4-4)	1045(3-4)	1045(3-4)	1045(3-4)	1045(3-4)	1045(3-4)	1045(3-4)
1046(4-1)	1046(3-1)	1046(3-1)	1046(3-1)	1046(3-1)	1046(3-1)	1046(3-1)
1046(4-2)	1046(3-2)	1046(3-2)	1046(3-2)	1046(3-2)	1046(3-2)	1046(3-2)
1046(4-3)	1046(3-3)	1046(3-3)	1046(3-3)	1046(3-3)	1046(3-3)	1046(3-3)
1046(4-4)	1046(3-4)	1046(3-4)	1046(3-4)	1046(3-4)	1046(3-4)	1046(3-4)
1047(4-1)	1047(3-1)	1047(3-1)	1047(3-1)	1047(3-1)	1047(3-1)	1047(3-1)
1047(4-2)	1047(3-2)	1047(3-2)	1047(3-2)	1047(3-2)	1047(3-2)	1047(3-2)
1047(4-3)	1047(3-3)	1047(3-3)	1047(3-3)	1047(3-3)	1047(3-3)	1047(3-3)
1047(4-4)	1047(3-4)	1047(3-4)	1047(3-4)	1047(3-4)	1047(3-4)	1047(3-4)



**ÁREA PROPUESTA PARQUE NACIONAL DE LA SIERRA DE LAS NIEVES**

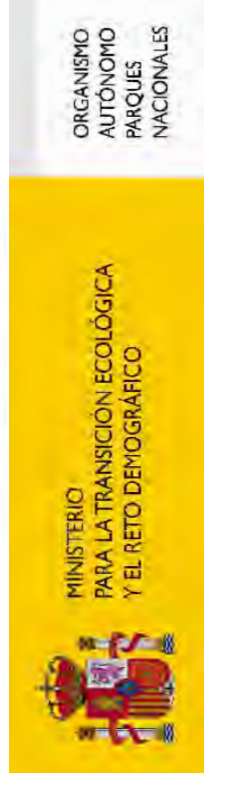
○ LÍMITE PARQUE NACIONAL

○ ZONA PERIFÉRICA DE PROTECCIÓN



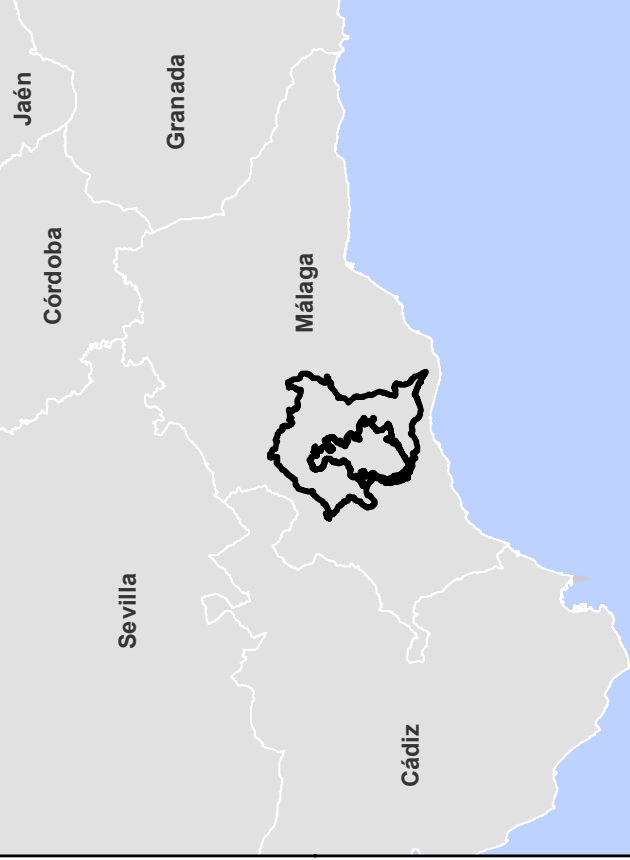
BASE CARTOGRÁFICA: Ortografía color (Ministerio de Fomento y Junta de Andalucía, 2013)

PLANO Nº 19







1038(3-3)	1038(4-3)	1037(1-3)	1037(2-3)	1037(3-3)	1037(4-3)	1038(1-3)	1038(2-3)	1038(3-3)	1038(4-3)
1038(3-4)	1038(4-4)	1037(1-4)	1037(2-4)	1037(3-4)	1037(4-4)	1038(1-4)	1038(2-4)	1038(3-4)	1038(4-4)
1039(2-1)	1039(4-2)	1039(1-1)	1039(2-1)	1039(3-1)	1039(4-1)	1040(1-1)	1040(2-1)	1040(3-1)	1040(4-1)
1039(2-2)	1039(4-2)	1039(1-2)	1039(2-2)	1039(3-2)	1039(4-2)	1040(1-2)	1040(2-2)	1040(3-2)	1040(4-2)
1039(2-3)	1039(4-3)	1039(1-3)	1039(2-3)	1039(3-3)	1039(4-3)	1040(1-3)	1040(2-3)	1040(3-3)	1040(4-3)
1039(2-4)	1039(4-4)	1039(1-4)	1039(2-4)	1039(3-4)	1039(4-4)	1040(1-4)	1040(2-4)	1040(3-4)	1040(4-4)
1040(4-1)	1040(4-2)	1040(4-3)	1040(4-4)	1041(1-1)	1041(1-2)	1041(1-3)	1041(1-4)	1041(2-1)	1041(2-2)
1041(4-1)	1041(4-2)	1041(4-3)	1041(4-4)	1042(1-1)	1042(1-2)	1042(1-3)	1042(1-4)	1042(2-1)	1042(2-2)
1042(4-1)	1042(4-2)	1042(4-3)	1042(4-4)	1043(1-1)	1043(1-2)	1043(1-3)	1043(1-4)	1043(2-1)	1043(2-2)
1043(4-1)	1043(4-2)	1043(4-3)	1043(4-4)	1044(1-1)	1044(1-2)	1044(1-3)	1044(1-4)	1044(2-1)	1044(2-2)
1044(4-1)	1044(4-2)	1044(4-3)	1044(4-4)	1045(1-1)	1045(1-2)	1045(1-3)	1045(1-4)	1045(2-1)	1045(2-2)
1045(4-1)	1045(4-2)	1045(4-3)	1045(4-4)	1046(1-1)	1046(1-2)	1046(1-3)	1046(1-4)	1046(2-1)	1046(2-2)
1046(4-1)	1046(4-2)	1046(4-3)	1046(4-4)	1047(1-1)	1047(1-2)	1047(1-3)	1047(1-4)	1047(2-1)	1047(2-2)
1047(4-1)	1047(4-2)	1047(4-3)	1047(4-4)	1048(1-1)	1048(1-2)	1048(1-3)	1048(1-4)	1048(2-1)	1048(2-2)
1048(4-1)	1048(4-2)	1048(4-3)	1048(4-4)	1049(1-1)	1049(1-2)	1049(1-3)	1049(1-4)	1049(2-1)	1049(2-2)
1049(4-1)	1049(4-2)	1049(4-3)	1049(4-4)	1050(1-1)	1050(1-2)	1050(1-3)	1050(1-4)	1050(2-1)	1050(2-2)



**ÁREA PROPUESTA PARQUE NACIONAL DE LA SIERRA DE LAS NIEVES**

**LÍMITE PARQUE NACIONAL**  **ZONA PERIFÉRICA DE PROTECCIÓN** 

0 500 1.000 1.500 2.000 Metros

BASE CARTOGRÁFICA: Ortofotografía color (Ministerio de Fomento y Junta de Andalucía, 2013)

**PLANO Nº 20**



ORGANISMO AUTÓNOMO PATRIMONIO CULTURAL



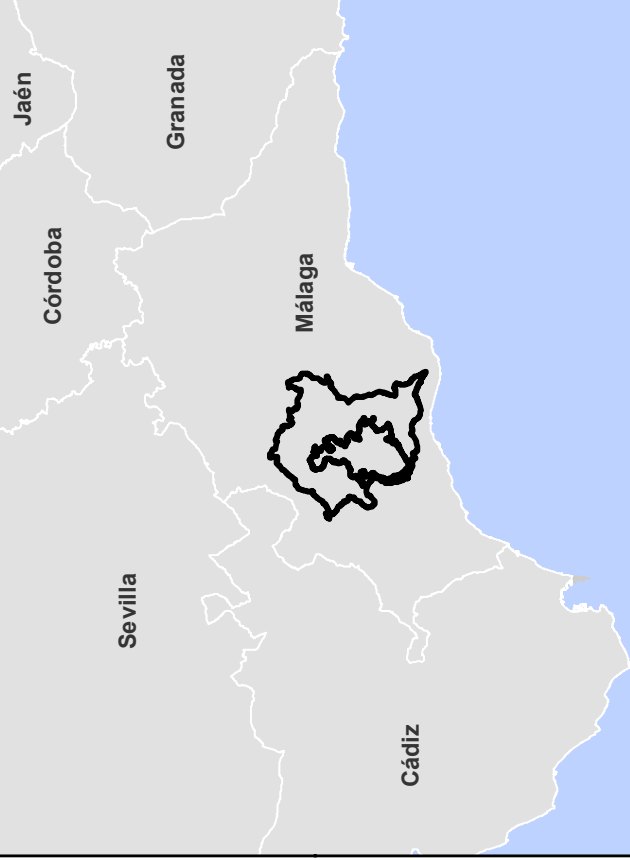
MINISTERIO PARA LA TRANSICIÓN ECOLÓGICA Y EL RETO DEMOGRÁFICO







1036(3-3)	1036(4-3)	1037(1-3)	1037(2-3)	1037(3-3)	1037(4-3)	1038(1-3)	1038(2-3)	1038(3-3)	1038(4-3)
1039(3-3)	1039(4-3)	1040(1-3)	1040(2-3)	1040(3-3)	1040(4-3)	1041(1-3)	1041(2-3)	1041(3-3)	1041(4-3)
1042(3-3)	1042(4-3)	1043(1-3)	1043(2-3)	1043(3-3)	1043(4-3)	1044(1-3)	1044(2-3)	1044(3-3)	1044(4-3)
1045(3-3)	1045(4-3)	1046(1-3)	1046(2-3)	1046(3-3)	1046(4-3)	1047(1-3)	1047(2-3)	1047(3-3)	1047(4-3)
1048(3-3)	1048(4-3)	1049(1-3)	1049(2-3)	1049(3-3)	1049(4-3)	1050(1-3)	1050(2-3)	1050(3-3)	1050(4-3)
1051(3-3)	1051(4-3)	1052(1-3)	1052(2-3)	1052(3-3)	1052(4-3)	1053(1-3)	1053(2-3)	1053(3-3)	1053(4-3)
1054(3-3)	1054(4-3)	1055(1-3)	1055(2-3)	1055(3-3)	1055(4-3)	1056(1-3)	1056(2-3)	1056(3-3)	1056(4-3)
1057(3-3)	1057(4-3)	1058(1-3)	1058(2-3)	1058(3-3)	1058(4-3)	1059(1-3)	1059(2-3)	1059(3-3)	1059(4-3)
1060(3-3)	1060(4-3)	1061(1-3)	1061(2-3)	1061(3-3)	1061(4-3)	1062(1-3)	1062(2-3)	1062(3-3)	1062(4-3)
1063(3-3)	1063(4-3)	1064(1-3)	1064(2-3)	1064(3-3)	1064(4-3)	1065(1-3)	1065(2-3)	1065(3-3)	1065(4-3)
1066(3-3)	1066(4-3)	1067(1-3)	1067(2-3)	1067(3-3)	1067(4-3)	1068(1-3)	1068(2-3)	1068(3-3)	1068(4-3)
1069(3-3)	1069(4-3)	1070(1-3)	1070(2-3)	1070(3-3)	1070(4-3)	1071(1-3)	1071(2-3)	1071(3-3)	1071(4-3)

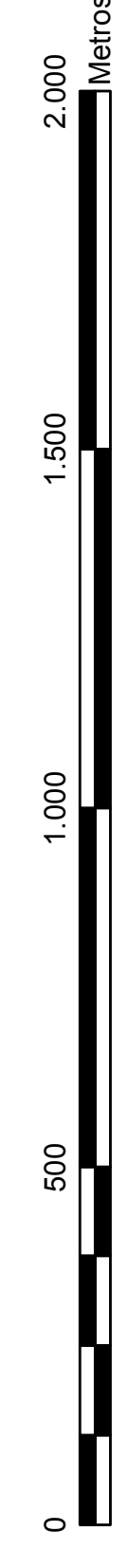


**ÁREA PROPUESTA PARQUE NACIONAL DE LA SIERRA DE LAS NIEVES**

LÍMITE PARQUE NACIONAL

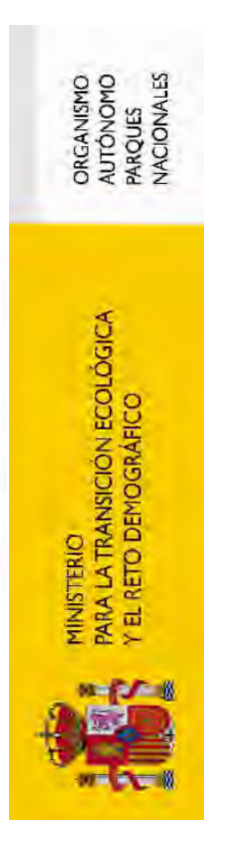


ZONA PERIFÉRICA DE PROTECCIÓN



BASE CARTOGRÁFICA: Ortofotografía color (Ministerio de Fomento y Junta de Andalucía, 2013)

PLANO Nº 23







1051(3-3)

1051(2-3)

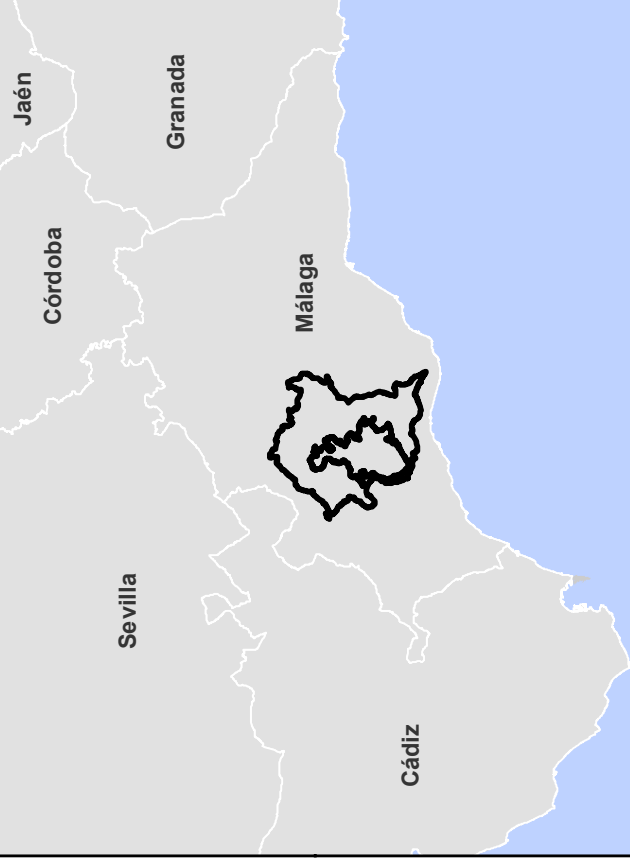
1051(3-4)

1051(2-4)

1051(1-4)

1065(1-1)

1038(3-3)	1038(4-3)	1037(1-3)	1037(2-3)	1037(3-3)	1037(4-3)	1038(1-3)	1038(2-3)	1038(3-3)	1038(4-3)
1038(3-4)	1038(4-4)	1037(1-4)	1037(2-4)	1037(3-4)	1037(4-4)	1038(1-4)	1038(2-4)	1038(3-4)	1038(4-4)
1039(2-1)	1039(4-2)	1039(1-1)	1039(2-1)	1039(3-1)	1039(4-1)	1040(1-1)	1040(2-1)	1040(3-1)	1040(4-1)
1039(2-2)	1039(4-2)	1039(1-2)	1039(2-2)	1039(3-2)	1039(4-2)	1040(1-2)	1040(2-2)	1040(3-2)	1040(4-2)
1039(3-3)	1039(4-3)	1039(1-3)	1039(2-3)	1039(3-3)	1039(4-3)	1040(1-3)	1040(2-3)	1040(3-3)	1040(4-3)
1039(3-4)	1039(4-4)	1039(1-4)	1039(2-4)	1039(3-4)	1039(4-4)	1040(1-4)	1040(2-4)	1040(3-4)	1040(4-4)
1040(4-1)	1040(4-2)	1040(4-3)	1040(4-4)	1041(1-1)	1041(1-2)	1041(1-3)	1041(1-4)	1041(2-1)	1041(2-2)
1041(4-1)	1041(4-2)	1041(4-3)	1041(4-4)	1042(1-1)	1042(1-2)	1042(1-3)	1042(1-4)	1042(2-1)	1042(2-2)
1042(4-1)	1042(4-2)	1042(4-3)	1042(4-4)	1043(1-1)	1043(1-2)	1043(1-3)	1043(1-4)	1043(2-1)	1043(2-2)
1043(4-1)	1043(4-2)	1043(4-3)	1043(4-4)	1044(1-1)	1044(1-2)	1044(1-3)	1044(1-4)	1044(2-1)	1044(2-2)
1044(4-1)	1044(4-2)	1044(4-3)	1044(4-4)	1045(1-1)	1045(1-2)	1045(1-3)	1045(1-4)	1045(2-1)	1045(2-2)
1045(4-1)	1045(4-2)	1045(4-3)	1045(4-4)	1046(1-1)	1046(1-2)	1046(1-3)	1046(1-4)	1046(2-1)	1046(2-2)
1046(4-1)	1046(4-2)	1046(4-3)	1046(4-4)	1047(1-1)	1047(1-2)	1047(1-3)	1047(1-4)	1047(2-1)	1047(2-2)
1047(4-1)	1047(4-2)	1047(4-3)	1047(4-4)	1048(1-1)	1048(1-2)	1048(1-3)	1048(1-4)	1048(2-1)	1048(2-2)
1048(4-1)	1048(4-2)	1048(4-3)	1048(4-4)	1049(1-1)	1049(1-2)	1049(1-3)	1049(1-4)	1049(2-1)	1049(2-2)
1049(4-1)	1049(4-2)	1049(4-3)	1049(4-4)	1050(1-1)	1050(1-2)	1050(1-3)	1050(1-4)	1050(2-1)	1050(2-2)
1050(4-1)	1050(4-2)	1050(4-3)	1050(4-4)	1051(1-1)	1051(1-2)	1051(1-3)	1051(1-4)	1051(2-1)	1051(2-2)
1051(4-1)	1051(4-2)	1051(4-3)	1051(4-4)	1052(1-1)	1052(1-2)	1052(1-3)	1052(1-4)	1052(2-1)	1052(2-2)
1052(4-1)	1052(4-2)	1052(4-3)	1052(4-4)	1053(1-1)	1053(1-2)	1053(1-3)	1053(1-4)	1053(2-1)	1053(2-2)
1053(4-1)	1053(4-2)	1053(4-3)	1053(4-4)	1054(1-1)	1054(1-2)	1054(1-3)	1054(1-4)	1054(2-1)	1054(2-2)
1054(4-1)	1054(4-2)	1054(4-3)	1054(4-4)	1055(1-1)	1055(1-2)	1055(1-3)	1055(1-4)	1055(2-1)	1055(2-2)
1055(4-1)	1055(4-2)	1055(4-3)	1055(4-4)	1056(1-1)	1056(1-2)	1056(1-3)	1056(1-4)	1056(2-1)	1056(2-2)
1056(4-1)	1056(4-2)	1056(4-3)	1056(4-4)	1057(1-1)	1057(1-2)	1057(1-3)	1057(1-4)	1057(2-1)	1057(2-2)
1057(4-1)	1057(4-2)	1057(4-3)	1057(4-4)	1058(1-1)	1058(1-2)	1058(1-3)	1058(1-4)	1058(2-1)	1058(2-2)
1058(4-1)	1058(4-2)	1058(4-3)	1058(4-4)	1059(1-1)	1059(1-2)	1059(1-3)	1059(1-4)	1059(2-1)	1059(2-2)
1059(4-1)	1059(4-2)	1059(4-3)	1059(4-4)	1060(1-1)	1060(1-2)	1060(1-3)	1060(1-4)	1060(2-1)	1060(2-2)
1060(4-1)	1060(4-2)	1060(4-3)	1060(4-4)	1061(1-1)	1061(1-2)	1061(1-3)	1061(1-4)	1061(2-1)	1061(2-2)
1061(4-1)	1061(4-2)	1061(4-3)	1061(4-4)	1062(1-1)	1062(1-2)	1062(1-3)	1062(1-4)	1062(2-1)	1062(2-2)
1062(4-1)	1062(4-2)	1062(4-3)	1062(4-4)	1063(1-1)	1063(1-2)	1063(1-3)	1063(1-4)	1063(2-1)	1063(2-2)
1063(4-1)	1063(4-2)	1063(4-3)	1063(4-4)	1064(1-1)	1064(1-2)	1064(1-3)	1064(1-4)	1064(2-1)	1064(2-2)
1064(4-1)	1064(4-2)	1064(4-3)	1064(4-4)	1065(1-1)	1065(1-2)	1065(1-3)	1065(1-4)	1065(2-1)	1065(2-2)
1065(4-1)	1065(4-2)	1065(4-3)	1065(4-4)	1066(1-1)	1066(1-2)	1066(1-3)	1066(1-4)	1066(2-1)	1066(2-2)
1066(4-1)	1066(4-2)	1066(4-3)	1066(4-4)	1067(1-1)	1067(1-2)	1067(1-3)	1067(1-4)	1067(2-1)	1067(2-2)
1067(4-1)	1067(4-2)	1067(4-3)	1067(4-4)	1068(1-1)	1068(1-2)	1068(1-3)	1068(1-4)	1068(2-1)	1068(2-2)
1068(4-1)	1068(4-2)	1068(4-3)	1068(4-4)	1069(1-1)	1069(1-2)	1069(1-3)	1069(1-4)	1069(2-1)	1069(2-2)
1069(4-1)	1069(4-2)	1069(4-3)	1069(4-4)	1070(1-1)	1070(1-2)	1070(1-3)	1070(1-4)	1070(2-1)	1070(2-2)
1070(4-1)	1070(4-2)	1070(4-3)	1070(4-4)	1071(1-1)	1071(1-2)	1071(1-3)	1071(1-4)	1071(2-1)	1071(2-2)
1071(4-1)	1071(4-2)	1071(4-3)	1071(4-4)	1072(1-1)	1072(1-2)	1072(1-3)	1072(1-4)	1072(2-1)	1072(2-2)
1072(4-1)	1072(4-2)	1072(4-3)	1072(4-4)	1073(1-1)	1073(1-2)	1073(1-3)	1073(1-4)	1073(2-1)	1073(2-2)
1073(4-1)	1073(4-2)	1073(4-3)	1073(4-4)	1074(1-1)	1074(1-2)	1074(1-3)	1074(1-4)	1074(2-1)	1074(2-2)
1074(4-1)	1074(4-2)	1074(4-3)	1074(4-4)	1075(1-1)	1075(1-2)	1075(1-3)	1075(1-4)	1075(2-1)	1075(2-2)
1075(4-1)	1075(4-2)	1075(4-3)	1075(4-4)	1076(1-1)	1076(1-2)	1076(1-3)	1076(1-4)	1076(2-1)	1076(2-2)
1076(4-1)	1076(4-2)	1076(4-3)	1076(4-4)	1077(1-1)	1077(1-2)	1077(1-3)	1077(1-4)	1077(2-1)	1077(2-2)
1077(4-1)	1077(4-2)	1077(4-3)	1077(4-4)	1078(1-1)	1078(1-2)	1078(1-3)	1078(1-4)	1078(2-1)	1078(2-2)
1078(4-1)	1078(4-2)	1078(4-3)	1078(4-4)	1079(1-1)	1079(1-2)	1079(1-3)	1079(1-4)	1079(2-1)	1079(2-2)
1079(4-1)	1079(4-2)	1079(4-3)	1079(4-4)	1080(1-1)	1080(1-2)	1080(1-3)	1080(1-4)	1080(2-1)	1080(2-2)
1080(4-1)	1080(4-2)	1080(4-3)	1080(4-4)	1081(1-1)	1081(1-2)	1081(1-3)	1081(1-4)	1081(2-1)	1081(2-2)
1081(4-1)	1081(4-2)	1081(4-3)	1081(4-4)	1082(1-1)	1082(1-2)	1082(1-3)	1082(1-4)	1082(2-1)	1082(2-2)
1082(4-1)	1082(4-2)	1082(4-3)	1082(4-4)	1083(1-1)	1083(1-2)	1083(1-3)	1083(1-4)	1083(2-1)	1083(2-2)
1083(4-1)	1083(4-2)	1083(4-3)	1083(4-4)	1084(1-1)	1084(1-2)	1084(1-3)	1084(1-4)	1084(2-1)	1084(2-2)
1084(4-1)	1084(4-2)	1084(4-3)	1084(4-4)	1085(1-1)	1085(1-2)	1085(1-3)	1085(1-4)	1085(2-1)	1085(2-2)
1085(4-1)	1085(4-2)	1085(4-3)	1085(4-4)	1086(1-1)	1086(1-2)	1086(1-3)	1086(1-4)	1086(2-1)	1086(2-2)
1086(4-1)	1086(4-2)	1086(4-3)	1086(4-4)	1087(1-1)	1087(1-2)	1087(1-3)	1087(1-4)	1087(2-1)	1087(2-2)
1087(4-1)	1087(4-2)	1087(4-3)	1087(4-4)	1088(1-1)	1088(1-2)	1088(1-3)	1088(1-4)	1088(2-1)	1088(2-2)
1088(4-1)	1088(4-2)	1088(4-3)	1088(4-4)	1089(1-1)	1089(1-2)	1089(1-3)	1089(1-4)	1089(2-1)	1089(2-2)
1089(4-1)	1089(4-2)	1089(4-3)	1089(4-4)	1090(1-1)	1090(1-2)	1090(1-3)	1090(1-4)	1090(2-1)	1090(2-2)
1090(4-1)	1090(4-2)	1090(4-3)	1090(4-4)	1091(1-1)	1091(1-2)	1091(1-3)	1091(1-4)	1091(2-1)	1091(2-2)
1091(4-1)	1091(4-2)	1091(4-3)	1091(4-4)	1092(1-1)	1092(1-2)	1092(1-3)	1092(1-4)	1092(2-1)	1092(2-2)
1092(4-1)	1092(4-2)	1092(4-3)	1092(4-4)	1093(1-1)	1093(1-2)	1093(1-3)	1093(1-4)	1093(2-1)	1093(2-2)
1093(4-1)	1093(4-2)	1093(4-3)	1093(4-4)	1094(1-1)	1094(1-2)	1094(1-3)	1094(1-4)	1094(2-1)	1094(2-2)
1094(4-1)	1094(4-2)	1094(4-3)	1094(4-4)	1095(1-1)	1095(1-2)	1095(1-3)	1095(1-4)	1095(2-1)	1095(2-2)
1095(4-1)	1095(4-2)	1095(4-3)	1095(4-4)	1096(1-1)	1096(1-2)	1096(1-3)	1096(1-4)	1096(2-1)	1096(2-2)
1096(4-1)	1096(4-2)	1096(4-3)	1096(4-4)	1097(1-1)	1097(1-2)	1097(1-3)	1097(1-4)	1097(2-1)	1097(2-2)
1097(4-1)	1097(4-2)	1097(4-3)	1097(4-4)	1098(1-1)	1098(1-2)	1098(1-3)	1098(1-4)	1098(2-1)	1098(2-2)
1098(4-1)	1098(4-2)	1098(4-3)	1098(4-4)	1099(1-1)	1099(1-2)	1099(1-3)	1099(1-4)	1099(2-1)	1099(2-2)
1099(4-1)	1099(4-2)	1099(4-3)	1099(4-4)	1100(1-1)	1100(1-2)	1100(1-3)	1100(1-4)	1100(2-1)	1100(2-2)

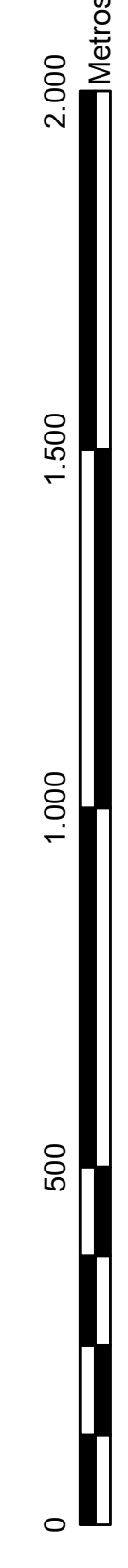


ÁREA PROPUESTA PARQUE NACIONAL DE LA SIERRA DE LAS NIEVES

LÍMITE PARQUE NACIONAL



ZONA PERIFÉRICA DE PROTECCIÓN



BASE CARTOGRÁFICA: Ortofotografía color (Ministerio de Fomento y Junta de Andalucía, 2013)

PLANO Nº 24

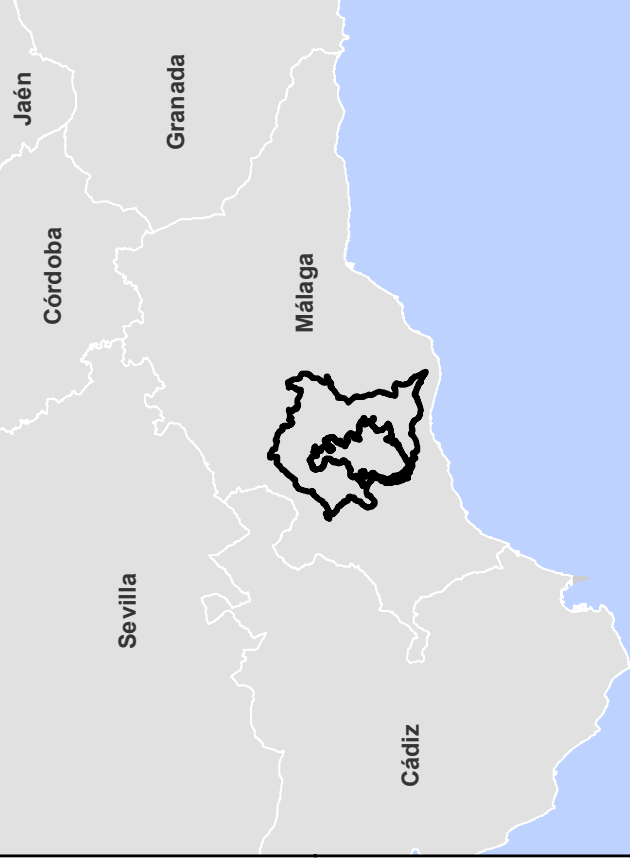


ORGANISMO AUTÓNOMO PATRIMONIO CULTURAL

MINISTERIO PARA LA TRANSICIÓN ECOLÓGICA Y EL RETO DEMOGRÁFICO



1036(2-3)	1037(2-2)	1037(2-3)	1037(4-2)	1038(1-3)	1038(2-2)	1038(2-3)
1036(4-3)	1037(1-3)	1037(2-3)	1037(4-3)	1038(1-3)	1038(2-3)	1038(3-3)
1038(2-4)	1038(4-4)	1037(1-4)	1037(2-4)	1037(3-4)	1037(4-4)	1038(2-4)
1038(2-1)	1038(4-1)	1038(1-1)	1038(2-1)	1038(3-1)	1038(4-1)	1039(2-1)
1039(2-2)	1039(4-2)	1039(1-2)	1039(2-2)	1039(3-2)	1039(4-2)	1040(2-2)
1039(2-3)	1039(4-3)	1039(1-3)	1039(2-3)	1039(3-3)	1039(4-3)	1040(2-3)
1039(2-4)	1039(4-4)	1039(1-4)	1039(2-4)	1039(3-4)	1039(4-4)	1040(2-4)
1040(2-1)	1040(4-1)	1040(1-1)	1040(2-1)	1040(3-1)	1040(4-1)	1041(2-1)
1040(2-2)	1040(4-2)	1040(1-2)	1040(2-2)	1040(3-2)	1040(4-2)	1041(2-2)
1040(2-3)	1040(4-3)	1040(1-3)	1040(2-3)	1040(3-3)	1040(4-3)	1041(2-3)
1040(2-4)	1040(4-4)	1040(1-4)	1040(2-4)	1040(3-4)	1040(4-4)	1041(2-4)
1041(2-1)	1041(4-1)	1041(1-1)	1041(2-1)	1041(3-1)	1041(4-1)	1042(2-1)
1041(2-2)	1041(4-2)	1041(1-2)	1041(2-2)	1041(3-2)	1041(4-2)	1042(2-2)
1041(2-3)	1041(4-3)	1041(1-3)	1041(2-3)	1041(3-3)	1041(4-3)	1042(2-3)
1041(2-4)	1041(4-4)	1041(1-4)	1041(2-4)	1041(3-4)	1041(4-4)	1042(2-4)
1042(2-1)	1042(4-1)	1042(1-1)	1042(2-1)	1042(3-1)	1042(4-1)	1043(2-1)
1042(2-2)	1042(4-2)	1042(1-2)	1042(2-2)	1042(3-2)	1042(4-2)	1043(2-2)
1042(2-3)	1042(4-3)	1042(1-3)	1042(2-3)	1042(3-3)	1042(4-3)	1043(2-3)
1042(2-4)	1042(4-4)	1042(1-4)	1042(2-4)	1042(3-4)	1042(4-4)	1043(2-4)
1043(2-1)	1043(4-1)	1043(1-1)	1043(2-1)	1043(3-1)	1043(4-1)	1044(2-1)
1043(2-2)	1043(4-2)	1043(1-2)	1043(2-2)	1043(3-2)	1043(4-2)	1044(2-2)
1043(2-3)	1043(4-3)	1043(1-3)	1043(2-3)	1043(3-3)	1043(4-3)	1044(2-3)
1043(2-4)	1043(4-4)	1043(1-4)	1043(2-4)	1043(3-4)	1043(4-4)	1044(2-4)
1044(2-1)	1044(4-1)	1044(1-1)	1044(2-1)	1044(3-1)	1044(4-1)	1045(2-1)
1044(2-2)	1044(4-2)	1044(1-2)	1044(2-2)	1044(3-2)	1044(4-2)	1045(2-2)
1044(2-3)	1044(4-3)	1044(1-3)	1044(2-3)	1044(3-3)	1044(4-3)	1045(2-3)
1044(2-4)	1044(4-4)	1044(1-4)	1044(2-4)	1044(3-4)	1044(4-4)	1045(2-4)
1045(2-1)	1045(4-1)	1045(1-1)	1045(2-1)	1045(3-1)	1045(4-1)	1046(2-1)
1045(2-2)	1045(4-2)	1045(1-2)	1045(2-2)	1045(3-2)	1045(4-2)	1046(2-2)
1045(2-3)	1045(4-3)	1045(1-3)	1045(2-3)	1045(3-3)	1045(4-3)	1046(2-3)
1045(2-4)	1045(4-4)	1045(1-4)	1045(2-4)	1045(3-4)	1045(4-4)	1046(2-4)
1046(2-1)	1046(4-1)	1046(1-1)	1046(2-1)	1046(3-1)	1046(4-1)	1047(2-1)
1046(2-2)	1046(4-2)	1046(1-2)	1046(2-2)	1046(3-2)	1046(4-2)	1047(2-2)
1046(2-3)	1046(4-3)	1046(1-3)	1046(2-3)	1046(3-3)	1046(4-3)	1047(2-3)
1046(2-4)	1046(4-4)	1046(1-4)	1046(2-4)	1046(3-4)	1046(4-4)	1047(2-4)
1047(2-1)	1047(4-1)	1047(1-1)	1047(2-1)	1047(3-1)	1047(4-1)	1048(2-1)
1047(2-2)	1047(4-2)	1047(1-2)	1047(2-2)	1047(3-2)	1047(4-2)	1048(2-2)
1047(2-3)	1047(4-3)	1047(1-3)	1047(2-3)	1047(3-3)	1047(4-3)	1048(2-3)
1047(2-4)	1047(4-4)	1047(1-4)	1047(2-4)	1047(3-4)	1047(4-4)	1048(2-4)

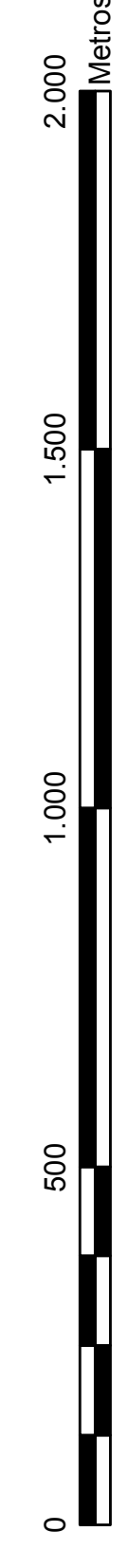


**ÁREA PROPUESTA PARQUE NACIONAL DE LA SIERRA DE LAS NIEVES**

LÍMITE PARQUE NACIONAL



ZONA PERIFÉRICA DE PROTECCIÓN



BASE CARTOGRÁFICA: Ortofotografía color (Ministerio de Fomento y Junta de Andalucía, 2013)

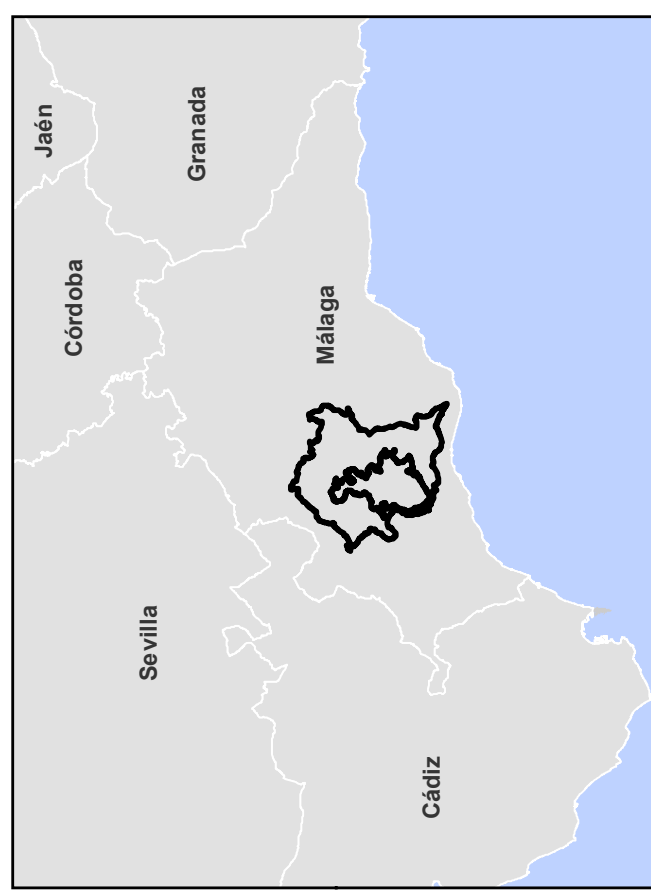
PLANO Nº 25







1038(2-3)	1038(2-2)	1037(2-2)	1037(2-1)	1038(1-3)	1038(2-2)	1038(2-2)
1038(3-3)	1038(4-3)	1037(1-3)	1037(2-3)	1037(1-3)	1038(1-3)	1038(2-3)
1038(4-3)	1038(4-4)	1037(1-4)	1037(2-4)	1037(1-4)	1038(1-4)	1038(2-4)
1039(1-1)	1039(1-2)	1039(1-1)	1039(1-2)	1039(1-1)	1039(1-2)	1039(1-1)
1039(2-1)	1039(2-2)	1039(1-2)	1039(1-2)	1039(1-2)	1039(1-2)	1039(2-1)
1039(3-1)	1039(3-2)	1039(1-3)	1039(2-3)	1039(1-3)	1039(1-3)	1039(3-1)
1039(4-1)	1039(4-2)	1039(1-4)	1039(2-4)	1039(1-4)	1039(1-4)	1039(4-1)
1040(1-1)	1040(1-2)	1040(1-1)	1040(1-2)	1040(1-1)	1040(1-2)	1040(1-1)
1040(2-1)	1040(2-2)	1040(1-2)	1040(1-2)	1040(1-2)	1040(1-2)	1040(2-1)
1040(3-1)	1040(3-2)	1040(1-3)	1040(2-3)	1040(1-3)	1040(1-3)	1040(3-1)
1040(4-1)	1040(4-2)	1040(1-4)	1040(2-4)	1040(1-4)	1040(1-4)	1040(4-1)
1041(1-1)	1041(1-2)	1041(1-1)	1041(1-2)	1041(1-1)	1041(1-2)	1041(1-1)
1041(2-1)	1041(2-2)	1041(1-2)	1041(1-2)	1041(1-2)	1041(1-2)	1041(2-1)
1041(3-1)	1041(3-2)	1041(1-3)	1041(2-3)	1041(1-3)	1041(1-3)	1041(3-1)
1041(4-1)	1041(4-2)	1041(1-4)	1041(2-4)	1041(1-4)	1041(1-4)	1041(4-1)
1042(1-1)	1042(1-2)	1042(1-1)	1042(1-2)	1042(1-1)	1042(1-2)	1042(1-1)
1042(2-1)	1042(2-2)	1042(1-2)	1042(1-2)	1042(1-2)	1042(1-2)	1042(2-1)
1042(3-1)	1042(3-2)	1042(1-3)	1042(2-3)	1042(1-3)	1042(1-3)	1042(3-1)
1042(4-1)	1042(4-2)	1042(1-4)	1042(2-4)	1042(1-4)	1042(1-4)	1042(4-1)
1043(1-1)	1043(1-2)	1043(1-1)	1043(1-2)	1043(1-1)	1043(1-2)	1043(1-1)
1043(2-1)	1043(2-2)	1043(1-2)	1043(1-2)	1043(1-2)	1043(1-2)	1043(2-1)
1043(3-1)	1043(3-2)	1043(1-3)	1043(2-3)	1043(1-3)	1043(1-3)	1043(3-1)
1043(4-1)	1043(4-2)	1043(1-4)	1043(2-4)	1043(1-4)	1043(1-4)	1043(4-1)
1044(1-1)	1044(1-2)	1044(1-1)	1044(1-2)	1044(1-1)	1044(1-2)	1044(1-1)
1044(2-1)	1044(2-2)	1044(1-2)	1044(1-2)	1044(1-2)	1044(1-2)	1044(2-1)
1044(3-1)	1044(3-2)	1044(1-3)	1044(2-3)	1044(1-3)	1044(1-3)	1044(3-1)
1044(4-1)	1044(4-2)	1044(1-4)	1044(2-4)	1044(1-4)	1044(1-4)	1044(4-1)
1045(1-1)	1045(1-2)	1045(1-1)	1045(1-2)	1045(1-1)	1045(1-2)	1045(1-1)
1045(2-1)	1045(2-2)	1045(1-2)	1045(1-2)	1045(1-2)	1045(1-2)	1045(2-1)
1045(3-1)	1045(3-2)	1045(1-3)	1045(2-3)	1045(1-3)	1045(1-3)	1045(3-1)
1045(4-1)	1045(4-2)	1045(1-4)	1045(2-4)	1045(1-4)	1045(1-4)	1045(4-1)
1046(1-1)	1046(1-2)	1046(1-1)	1046(1-2)	1046(1-1)	1046(1-2)	1046(1-1)
1046(2-1)	1046(2-2)	1046(1-2)	1046(1-2)	1046(1-2)	1046(1-2)	1046(2-1)
1046(3-1)	1046(3-2)	1046(1-3)	1046(2-3)	1046(1-3)	1046(1-3)	1046(3-1)
1046(4-1)	1046(4-2)	1046(1-4)	1046(2-4)	1046(1-4)	1046(1-4)	1046(4-1)
1047(1-1)	1047(1-2)	1047(1-1)	1047(1-2)	1047(1-1)	1047(1-2)	1047(1-1)
1047(2-1)	1047(2-2)	1047(1-2)	1047(1-2)	1047(1-2)	1047(1-2)	1047(2-1)
1047(3-1)	1047(3-2)	1047(1-3)	1047(2-3)	1047(1-3)	1047(1-3)	1047(3-1)
1047(4-1)	1047(4-2)	1047(1-4)	1047(2-4)	1047(1-4)	1047(1-4)	1047(4-1)



**ÁREA PROPUESTA PARQUE NACIONAL DE LA SIERRA DE LAS NIEVES**

**LÍMITE PARQUE NACIONAL**
**ZONA PERIFÉRICA DE PROTECCIÓN**

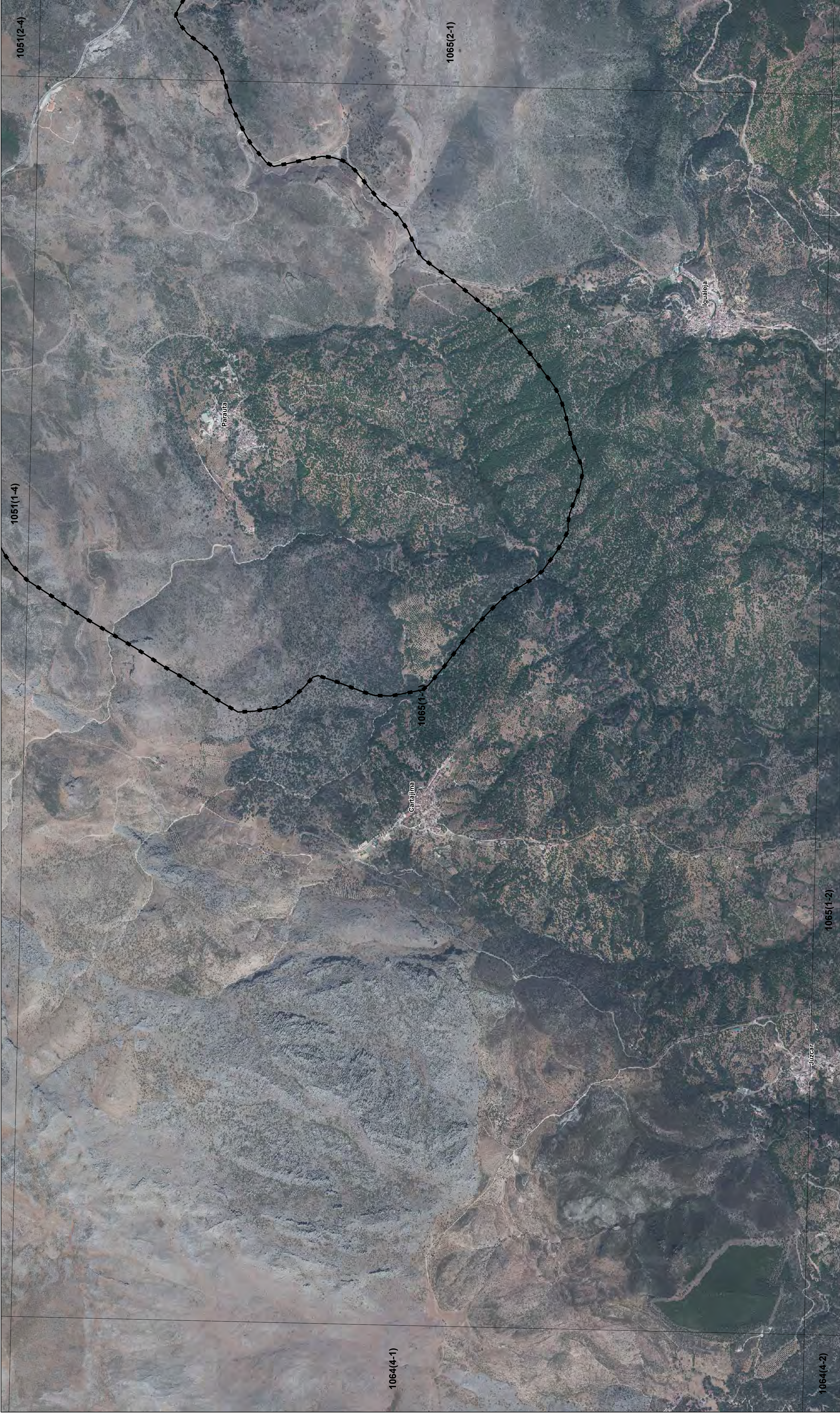
0 500 1.000 1.500 2.000 Metros

BASE CARTOGRÁFICA: Ortofotografía color (Ministerio de Fomento y Junta de Andalucía, 2013)

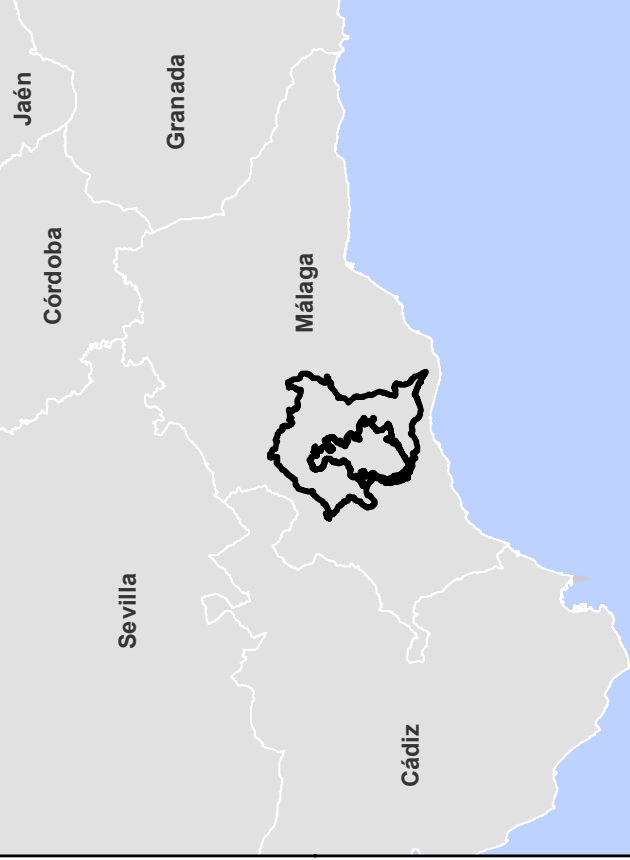
PLANO Nº 27

**MINISTERIO PARA LA TRANSICIÓN ECOLÓGICA Y EL RETO DEMOGRÁFICO**

ORGANISMO AUTÓNOMO PARQUES NACIONALES



1036(3-3)	1036(4-3)	1037(1-3)	1037(2-3)	1037(3-3)	1037(4-3)	1038(1-3)	1038(2-3)	1038(3-3)	1038(4-3)
1039(3-3)	1039(4-3)	1040(1-3)	1040(2-3)	1040(3-3)	1040(4-3)	1041(1-3)	1041(2-3)	1041(3-3)	1041(4-3)
1042(3-3)	1042(4-3)	1043(1-3)	1043(2-3)	1043(3-3)	1043(4-3)	1044(1-3)	1044(2-3)	1044(3-3)	1044(4-3)
1045(3-3)	1045(4-3)	1046(1-3)	1046(2-3)	1046(3-3)	1046(4-3)	1047(1-3)	1047(2-3)	1047(3-3)	1047(4-3)
1048(3-3)	1048(4-3)	1049(1-3)	1049(2-3)	1049(3-3)	1049(4-3)	1050(1-3)	1050(2-3)	1050(3-3)	1050(4-3)
1051(3-3)	1051(4-3)	1052(1-3)	1052(2-3)	1052(3-3)	1052(4-3)	1053(1-3)	1053(2-3)	1053(3-3)	1053(4-3)
1054(3-3)	1054(4-3)	1055(1-3)	1055(2-3)	1055(3-3)	1055(4-3)	1056(1-3)	1056(2-3)	1056(3-3)	1056(4-3)
1057(3-3)	1057(4-3)	1058(1-3)	1058(2-3)	1058(3-3)	1058(4-3)	1059(1-3)	1059(2-3)	1059(3-3)	1059(4-3)
1060(3-3)	1060(4-3)	1061(1-3)	1061(2-3)	1061(3-3)	1061(4-3)	1062(1-3)	1062(2-3)	1062(3-3)	1062(4-3)
1063(3-3)	1063(4-3)	1064(1-3)	1064(2-3)	1064(3-3)	1064(4-3)	1065(1-3)	1065(2-3)	1065(3-3)	1065(4-3)
1066(3-3)	1066(4-3)	1067(1-3)	1067(2-3)	1067(3-3)	1067(4-3)	1068(1-3)	1068(2-3)	1068(3-3)	1068(4-3)
1069(3-3)	1069(4-3)	1070(1-3)	1070(2-3)	1070(3-3)	1070(4-3)	1071(1-3)	1071(2-3)	1071(3-3)	1071(4-3)
1072(3-3)	1072(4-3)	1073(1-3)	1073(2-3)	1073(3-3)	1073(4-3)	1074(1-3)	1074(2-3)	1074(3-3)	1074(4-3)
1075(3-3)	1075(4-3)	1076(1-3)	1076(2-3)	1076(3-3)	1076(4-3)	1077(1-3)	1077(2-3)	1077(3-3)	1077(4-3)
1078(3-3)	1078(4-3)	1079(1-3)	1079(2-3)	1079(3-3)	1079(4-3)	1080(1-3)	1080(2-3)	1080(3-3)	1080(4-3)
1081(3-3)	1081(4-3)	1082(1-3)	1082(2-3)	1082(3-3)	1082(4-3)	1083(1-3)	1083(2-3)	1083(3-3)	1083(4-3)
1084(3-3)	1084(4-3)	1085(1-3)	1085(2-3)	1085(3-3)	1085(4-3)	1086(1-3)	1086(2-3)	1086(3-3)	1086(4-3)
1087(3-3)	1087(4-3)	1088(1-3)	1088(2-3)	1088(3-3)	1088(4-3)	1089(1-3)	1089(2-3)	1089(3-3)	1089(4-3)
1090(3-3)	1090(4-3)	1091(1-3)	1091(2-3)	1091(3-3)	1091(4-3)	1092(1-3)	1092(2-3)	1092(3-3)	1092(4-3)
1093(3-3)	1093(4-3)	1094(1-3)	1094(2-3)	1094(3-3)	1094(4-3)	1095(1-3)	1095(2-3)	1095(3-3)	1095(4-3)
1096(3-3)	1096(4-3)	1097(1-3)	1097(2-3)	1097(3-3)	1097(4-3)	1098(1-3)	1098(2-3)	1098(3-3)	1098(4-3)
1099(3-3)	1099(4-3)	1100(1-3)	1100(2-3)	1100(3-3)	1100(4-3)	1101(1-3)	1101(2-3)	1101(3-3)	1101(4-3)
1102(3-3)	1102(4-3)	1103(1-3)	1103(2-3)	1103(3-3)	1103(4-3)	1104(1-3)	1104(2-3)	1104(3-3)	1104(4-3)
1105(3-3)	1105(4-3)	1106(1-3)	1106(2-3)	1106(3-3)	1106(4-3)	1107(1-3)	1107(2-3)	1107(3-3)	1107(4-3)
1108(3-3)	1108(4-3)	1109(1-3)	1109(2-3)	1109(3-3)	1109(4-3)	1110(1-3)	1110(2-3)	1110(3-3)	1110(4-3)
1111(3-3)	1111(4-3)	1112(1-3)	1112(2-3)	1112(3-3)	1112(4-3)	1113(1-3)	1113(2-3)	1113(3-3)	1113(4-3)
1114(3-3)	1114(4-3)	1115(1-3)	1115(2-3)	1115(3-3)	1115(4-3)	1116(1-3)	1116(2-3)	1116(3-3)	1116(4-3)
1117(3-3)	1117(4-3)	1118(1-3)	1118(2-3)	1118(3-3)	1118(4-3)	1119(1-3)	1119(2-3)	1119(3-3)	1119(4-3)
1120(3-3)	1120(4-3)	1121(1-3)	1121(2-3)	1121(3-3)	1121(4-3)	1122(1-3)	1122(2-3)	1122(3-3)	1122(4-3)
1123(3-3)	1123(4-3)	1124(1-3)	1124(2-3)	1124(3-3)	1124(4-3)	1125(1-3)	1125(2-3)	1125(3-3)	1125(4-3)
1126(3-3)	1126(4-3)	1127(1-3)	1127(2-3)	1127(3-3)	1127(4-3)	1128(1-3)	1128(2-3)	1128(3-3)	1128(4-3)
1129(3-3)	1129(4-3)	1130(1-3)	1130(2-3)	1130(3-3)	1130(4-3)	1131(1-3)	1131(2-3)	1131(3-3)	1131(4-3)
1132(3-3)	1132(4-3)	1133(1-3)	1133(2-3)	1133(3-3)	1133(4-3)	1134(1-3)	1134(2-3)	1134(3-3)	1134(4-3)
1135(3-3)	1135(4-3)	1136(1-3)	1136(2-3)	1136(3-3)	1136(4-3)	1137(1-3)	1137(2-3)	1137(3-3)	1137(4-3)
1138(3-3)	1138(4-3)	1139(1-3)	1139(2-3)	1139(3-3)	1139(4-3)	1140(1-3)	1140(2-3)	1140(3-3)	1140(4-3)
1141(3-3)	1141(4-3)	1142(1-3)	1142(2-3)	1142(3-3)	1142(4-3)	1143(1-3)	1143(2-3)	1143(3-3)	1143(4-3)
1144(3-3)	1144(4-3)	1145(1-3)	1145(2-3)	1145(3-3)	1145(4-3)	1146(1-3)	1146(2-3)	1146(3-3)	1146(4-3)
1147(3-3)	1147(4-3)	1148(1-3)	1148(2-3)	1148(3-3)	1148(4-3)	1149(1-3)	1149(2-3)	1149(3-3)	1149(4-3)
1150(3-3)	1150(4-3)	1151(1-3)	1151(2-3)	1151(3-3)	1151(4-3)	1152(1-3)	1152(2-3)	1152(3-3)	1152(4-3)
1153(3-3)	1153(4-3)	1154(1-3)	1154(2-3)	1154(3-3)	1154(4-3)	1155(1-3)	1155(2-3)	1155(3-3)	1155(4-3)
1156(3-3)	1156(4-3)	1157(1-3)	1157(2-3)	1157(3-3)	1157(4-3)	1158(1-3)	1158(2-3)	1158(3-3)	1158(4-3)
1159(3-3)	1159(4-3)	1160(1-3)	1160(2-3)	1160(3-3)	1160(4-3)	1161(1-3)	1161(2-3)	1161(3-3)	1161(4-3)
1162(3-3)	1162(4-3)	1163(1-3)	1163(2-3)	1163(3-3)	1163(4-3)	1164(1-3)	1164(2-3)	1164(3-3)	1164(4-3)
1165(3-3)	1165(4-3)	1166(1-3)	1166(2-3)	1166(3-3)	1166(4-3)	1167(1-3)	1167(2-3)	1167(3-3)	1167(4-3)
1168(3-3)	1168(4-3)	1169(1-3)	1169(2-3)	1169(3-3)	1169(4-3)	1170(1-3)	1170(2-3)	1170(3-3)	1170(4-3)
1171(3-3)	1171(4-3)	1172(1-3)	1172(2-3)	1172(3-3)	1172(4-3)	1173(1-3)	1173(2-3)	1173(3-3)	1173(4-3)
1174(3-3)	1174(4-3)	1175(1-3)	1175(2-3)	1175(3-3)	1175(4-3)	1176(1-3)	1176(2-3)	1176(3-3)	1176(4-3)
1177(3-3)	1177(4-3)	1178(1-3)	1178(2-3)	1178(3-3)	1178(4-3)	1179(1-3)	1179(2-3)	1179(3-3)	1179(4-3)
1180(3-3)	1180(4-3)	1181(1-3)	1181(2-3)	1181(3-3)	1181(4-3)	1182(1-3)	1182(2-3)	1182(3-3)	1182(4-3)
1183(3-3)	1183(4-3)	1184(1-3)	1184(2-3)	1184(3-3)	1184(4-3)	1185(1-3)	1185(2-3)	1185(3-3)	1185(4-3)
1186(3-3)	1186(4-3)	1187(1-3)	1187(2-3)	1187(3-3)	1187(4-3)	1188(1-3)	1188(2-3)	1188(3-3)	1188(4-3)
1189(3-3)	1189(4-3)	1190(1-3)	1190(2-3)	1190(3-3)	1190(4-3)	1191(1-3)	1191(2-3)	1191(3-3)	1191(4-3)
1192(3-3)	1192(4-3)	1193(1-3)	1193(2-3)	1193(3-3)	1193(4-3)	1194(1-3)	1194(2-3)	1194(3-3)	1194(4-3)
1195(3-3)	1195(4-3)	1196(1-3)	1196(2-3)	1196(3-3)	1196(4-3)	1197(1-3)	1197(2-3)	1197(3-3)	1197(4-3)
1198(3-3)	1198(4-3)	1199(1-3)	1199(2-3)	1199(3-3)	1199(4-3)	1200(1-3)	1200(2-3)	1200(3-3)	1200(4-3)



**ÁREA PROPUESTA PARQUE NACIONAL DE LA SIERRA DE LAS NIEVES**

**LÍMITE PARQUE NACIONAL**

**ZONA PERIFÉRICA DE PROTECCIÓN**

0 500 1.000 1.500 2.000 Metros

BASE CARTOGRÁFICA: Ortofotografía color (Ministerio de Fomento y Junta de Andalucía, 2013)

**PLANO Nº 28**

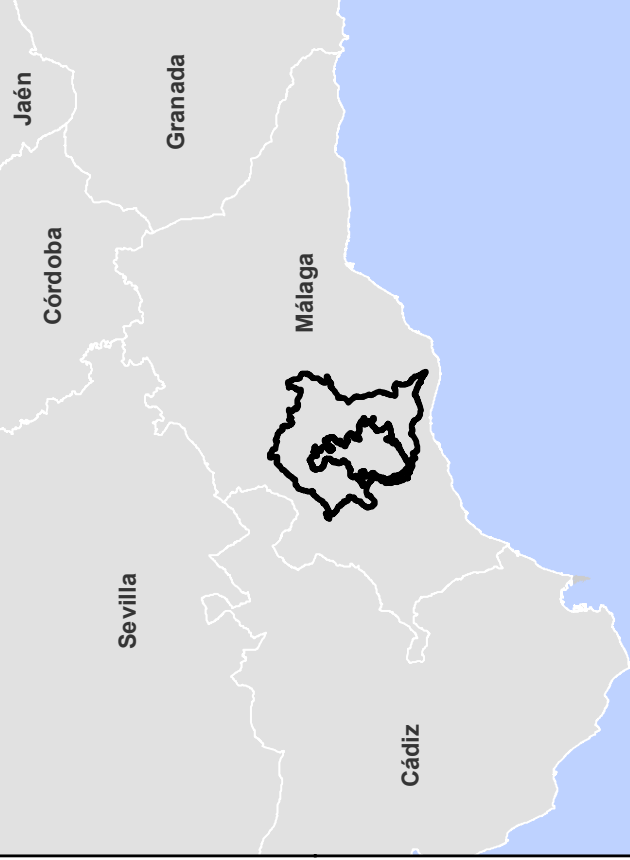
**MINISTERIO PARA LA TRANSICIÓN ECOLÓGICA Y EL RETO DEMOGRÁFICO**

**ORGANISMO AUTÓNOMO PARQUES NACIONALES**





1036(3-3)	1037(2-2)	1037(3-2)	1037(4-2)	1038(1-3)	1038(2-2)	1038(2-2)
1036(4-3)	1037(1-3)	1037(2-3)	1037(3-3)	1037(4-3)	1038(1-3)	1038(2-3)
1038(1-4)	1038(4-4)	1037(1-4)	1037(2-4)	1037(3-4)	1038(1-4)	1038(2-4)
1039(1-1)	1039(4-1)	1038(1-1)	1038(2-1)	1038(3-1)	1038(4-1)	1039(1-1)
1039(2-1)	1039(4-2)	1038(1-2)	1038(2-2)	1038(3-2)	1038(4-2)	1039(1-2)
1039(3-3)	1039(4-3)	1038(1-3)	1038(2-3)	1038(3-3)	1038(4-3)	1039(1-3)
1039(3-4)	1039(4-4)	1038(1-4)	1038(2-4)	1038(3-4)	1038(4-4)	1039(1-4)
1040(4-1)	1040(4-1)	1040(5-1)	1040(5-1)	1040(5-1)	1040(5-1)	1040(5-1)
1040(4-2)	1040(4-2)	1040(5-2)	1040(5-2)	1040(5-2)	1040(5-2)	1040(5-2)
1040(4-3)	1040(4-3)	1040(5-3)	1040(5-3)	1040(5-3)	1040(5-3)	1040(5-3)
1040(4-4)	1040(4-4)	1040(5-4)	1040(5-4)	1040(5-4)	1040(5-4)	1040(5-4)
1071(4-1)	1072(1-1)	1072(2-1)	1072(3-1)	1072(4-1)	1073(1-1)	1073(1-1)

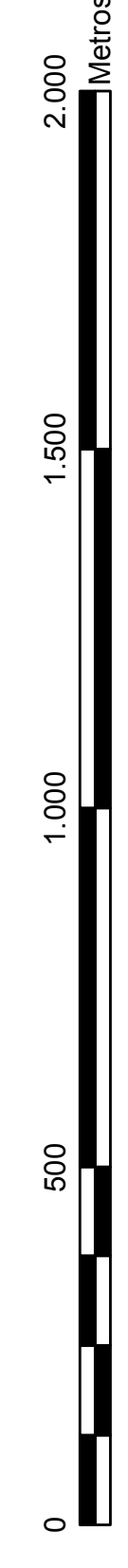


**ÁREA PROPUESTA PARQUE NACIONAL DE LA SIERRA DE LAS NIEVES**

LÍMITE PARQUE NACIONAL



ZONA PERIFÉRICA DE PROTECCIÓN



BASE CARTOGRÁFICA: Ortofotografía color (Ministerio de Fomento y Junta de Andalucía, 2013)

PLANO Nº 30



MINISTERIO  
PARA LA TRANSICIÓN ECOLÓGICA  
Y EL RETO DEMOGRÁFICO



ORGANISMO  
AUTÓNOMO  
ANDALUZ  
INCOGNLES

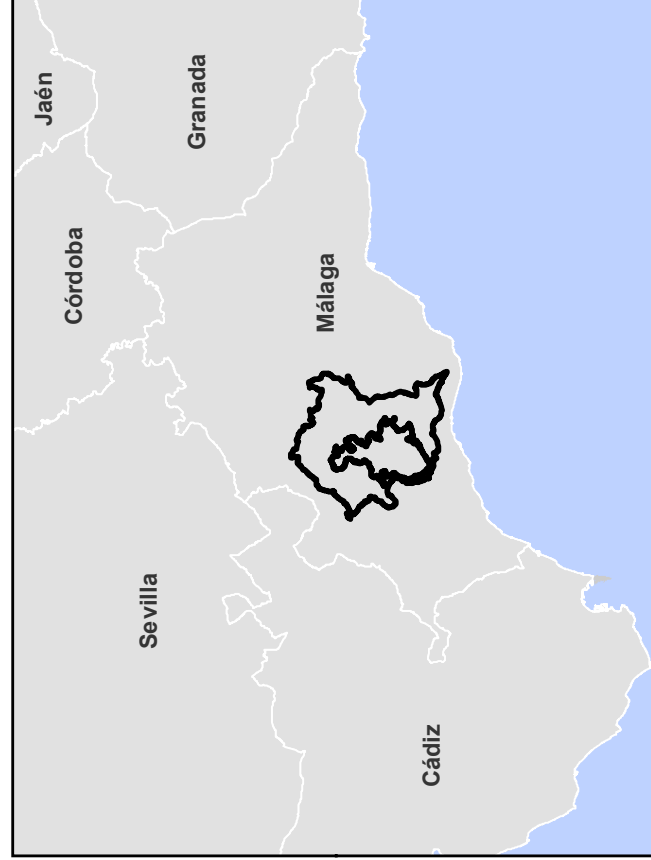










1038(2-1)	1037(2-2)	1037(2-3)	1037(2-4)	1038(1-2)	1038(2-2)	1038(2-3)
1038(2-3)	1038(4-3)	1037(1-3)	1037(2-3)	1037(4-3)	1038(1-3)	1038(2-3)
1038(2-4)	1038(4-4)	1037(1-4)	1037(2-4)	1037(4-4)	1038(1-4)	1038(2-4)
1039(2-1)	1039(4-1)	1038(1-1)	1038(2-1)	1038(4-1)	1039(1-1)	1039(2-1)
1039(2-2)	1039(4-2)	1038(1-2)	1038(2-2)	1038(4-2)	1039(1-2)	1039(2-2)
1039(2-3)	1039(4-3)	1038(1-3)	1038(2-3)	1038(4-3)	1039(1-3)	1039(2-3)
1039(2-4)	1039(4-4)	1038(1-4)	1038(2-4)	1038(4-4)	1039(1-4)	1039(2-4)
1040(2-1)	1040(4-1)	1039(1-1)	1039(2-1)	1039(4-1)	1040(1-1)	1040(2-1)
1040(2-2)	1040(4-2)	1039(1-2)	1039(2-2)	1039(4-2)	1040(1-2)	1040(2-2)
1040(2-3)	1040(4-3)	1039(1-3)	1039(2-3)	1039(4-3)	1040(1-3)	1040(2-3)
1040(2-4)	1040(4-4)	1039(1-4)	1039(2-4)	1039(4-4)	1040(1-4)	1040(2-4)
1041(2-1)	1041(4-1)	1040(1-1)	1040(2-1)	1040(4-1)	1041(1-1)	1041(2-1)
1041(2-2)	1041(4-2)	1040(1-2)	1040(2-2)	1040(4-2)	1041(1-2)	1041(2-2)
1041(2-3)	1041(4-3)	1040(1-3)	1040(2-3)	1040(4-3)	1041(1-3)	1041(2-3)
1041(2-4)	1041(4-4)	1040(1-4)	1040(2-4)	1040(4-4)	1041(1-4)	1041(2-4)
1042(2-1)	1042(4-1)	1041(1-1)	1041(2-1)	1041(4-1)	1042(1-1)	1042(2-1)
1042(2-2)	1042(4-2)	1041(1-2)	1041(2-2)	1041(4-2)	1042(1-2)	1042(2-2)
1042(2-3)	1042(4-3)	1041(1-3)	1041(2-3)	1041(4-3)	1042(1-3)	1042(2-3)
1042(2-4)	1042(4-4)	1041(1-4)	1041(2-4)	1041(4-4)	1042(1-4)	1042(2-4)
1043(2-1)	1043(4-1)	1042(1-1)	1042(2-1)	1042(4-1)	1043(1-1)	1043(2-1)
1043(2-2)	1043(4-2)	1042(1-2)	1042(2-2)	1042(4-2)	1043(1-2)	1043(2-2)
1043(2-3)	1043(4-3)	1042(1-3)	1042(2-3)	1042(4-3)	1043(1-3)	1043(2-3)
1043(2-4)	1043(4-4)	1042(1-4)	1042(2-4)	1042(4-4)	1043(1-4)	1043(2-4)
1044(2-1)	1044(4-1)	1043(1-1)	1043(2-1)	1043(4-1)	1044(1-1)	1044(2-1)
1044(2-2)	1044(4-2)	1043(1-2)	1043(2-2)	1043(4-2)	1044(1-2)	1044(2-2)
1044(2-3)	1044(4-3)	1043(1-3)	1043(2-3)	1043(4-3)	1044(1-3)	1044(2-3)
1044(2-4)	1044(4-4)	1043(1-4)	1043(2-4)	1043(4-4)	1044(1-4)	1044(2-4)
1045(2-1)	1045(4-1)	1044(1-1)	1044(2-1)	1044(4-1)	1045(1-1)	1045(2-1)
1045(2-2)	1045(4-2)	1044(1-2)	1044(2-2)	1044(4-2)	1045(1-2)	1045(2-2)
1045(2-3)	1045(4-3)	1044(1-3)	1044(2-3)	1044(4-3)	1045(1-3)	1045(2-3)
1045(2-4)	1045(4-4)	1044(1-4)	1044(2-4)	1044(4-4)	1045(1-4)	1045(2-4)
1046(2-1)	1046(4-1)	1045(1-1)	1045(2-1)	1045(4-1)	1046(1-1)	1046(2-1)
1046(2-2)	1046(4-2)	1045(1-2)	1045(2-2)	1045(4-2)	1046(1-2)	1046(2-2)
1046(2-3)	1046(4-3)	1045(1-3)	1045(2-3)	1045(4-3)	1046(1-3)	1046(2-3)
1046(2-4)	1046(4-4)	1045(1-4)	1045(2-4)	1045(4-4)	1046(1-4)	1046(2-4)
1047(2-1)	1047(4-1)	1046(1-1)	1046(2-1)	1046(4-1)	1047(1-1)	1047(2-1)
1047(2-2)	1047(4-2)	1046(1-2)	1046(2-2)	1046(4-2)	1047(1-2)	1047(2-2)
1047(2-3)	1047(4-3)	1046(1-3)	1046(2-3)	1046(4-3)	1047(1-3)	1047(2-3)
1047(2-4)	1047(4-4)	1046(1-4)	1046(2-4)	1046(4-4)	1047(1-4)	1047(2-4)



**ÁREA PROPUESTA PARQUE NACIONAL DE LA SIERRA DE LAS NIEVES**

**LÍMITE PARQUE NACIONAL**  **ZONA PERIFÉRICA DE PROTECCIÓN** 

0 500 1.000 1.500 2.000 Metros

**BASE CARTOGRÁFICA:** Ortografía color (Ministerio de Fomento y Junta de Andalucía, 2013)

**PLANO Nº 33**



ORGANISMO AUTÓNOMO PARQUES NACIONALES

MINISTERIO PARA LA TRANSICIÓN ECOLÓGICA Y EL RETO DEMOGRÁFICO



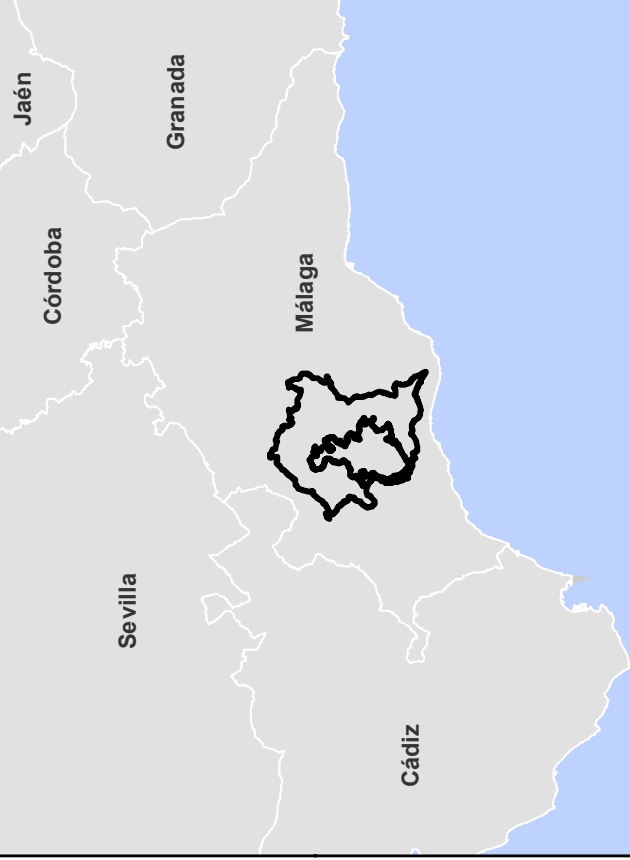


1065(4-1)

1065(4-2)

1065(4-3)

1036(3-3)	1036(4-3)	1037(1-3)	1037(2-3)	1037(3-3)	1037(4-3)	1038(1-3)	1038(2-3)	1038(3-3)	1038(4-3)
1039(3-3)	1039(4-3)	1040(1-3)	1040(2-3)	1040(3-3)	1040(4-3)	1041(1-3)	1041(2-3)	1041(3-3)	1041(4-3)
1042(3-3)	1042(4-3)	1043(1-3)	1043(2-3)	1043(3-3)	1043(4-3)	1044(1-3)	1044(2-3)	1044(3-3)	1044(4-3)
1045(3-3)	1045(4-3)	1046(1-3)	1046(2-3)	1046(3-3)	1046(4-3)	1047(1-3)	1047(2-3)	1047(3-3)	1047(4-3)
1048(3-3)	1048(4-3)	1049(1-3)	1049(2-3)	1049(3-3)	1049(4-3)	1050(1-3)	1050(2-3)	1050(3-3)	1050(4-3)
1051(3-3)	1051(4-3)	1052(1-3)	1052(2-3)	1052(3-3)	1052(4-3)	1053(1-3)	1053(2-3)	1053(3-3)	1053(4-3)
1054(3-3)	1054(4-3)	1055(1-3)	1055(2-3)	1055(3-3)	1055(4-3)	1056(1-3)	1056(2-3)	1056(3-3)	1056(4-3)
1057(3-3)	1057(4-3)	1058(1-3)	1058(2-3)	1058(3-3)	1058(4-3)	1059(1-3)	1059(2-3)	1059(3-3)	1059(4-3)
1060(3-3)	1060(4-3)	1061(1-3)	1061(2-3)	1061(3-3)	1061(4-3)	1062(1-3)	1062(2-3)	1062(3-3)	1062(4-3)
1063(3-3)	1063(4-3)	1064(1-3)	1064(2-3)	1064(3-3)	1064(4-3)	1065(1-3)	1065(2-3)	1065(3-3)	1065(4-3)
1066(3-3)	1066(4-3)	1067(1-3)	1067(2-3)	1067(3-3)	1067(4-3)	1068(1-3)	1068(2-3)	1068(3-3)	1068(4-3)
1069(3-3)	1069(4-3)	1070(1-3)	1070(2-3)	1070(3-3)	1070(4-3)	1071(1-3)	1071(2-3)	1071(3-3)	1071(4-3)

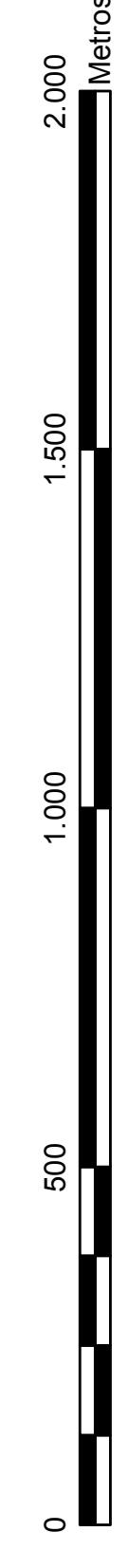


**ÁREA PROPUESTA PARQUE NACIONAL DE LA SIERRA DE LAS NIEVES**

LÍMITE PARQUE NACIONAL



ZONA PERIFÉRICA DE PROTECCIÓN



BASE CARTOGRÁFICA: Ortofotografía color (Ministerio de Fomento y Junta de Andalucía, 2013)

PLANO Nº 34



ORGANISMO AUTÓNOMO PARQUES NACIONALES

MINISTERIO PARA LA TRANSICIÓN ECOLÓGICA Y EL RETO DEMOGRÁFICO



1066(2-1)

1066(2-2)

1066(2-3)

1066(1-1)

1066(1-2)

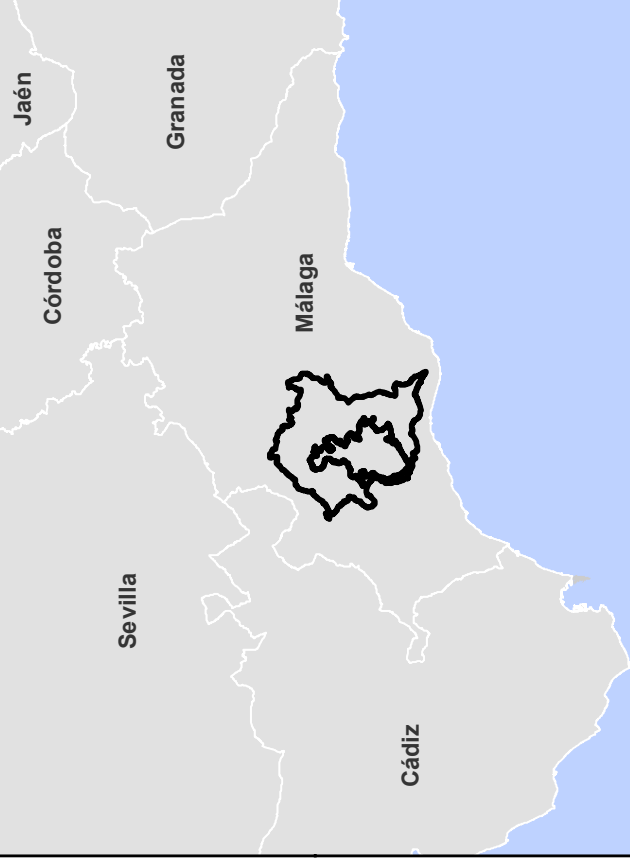
1066(1-3)

1065(4-1)

1065(4-2)

1065(4-3)

1038(3-3)	1038(3-3)	1037(2-2)	1037(2-2)	1037(4-2)	1038(1-3)	1038(2-2)	1038(2-2)
1038(4-3)	1037(1-3)	1037(2-3)	1037(2-3)	1037(4-3)	1038(1-3)	1038(2-3)	1038(3-3)
1038(4-4)	1037(1-4)	1037(2-4)	1037(2-4)	1037(4-4)	1038(1-4)	1038(2-4)	1038(3-4)
1038(5-1)	1038(1-1)	1038(2-1)	1038(2-1)	1038(4-1)	1038(1-1)	1038(2-1)	1038(3-1)
1038(5-2)	1038(1-2)	1038(2-2)	1038(2-2)	1038(4-2)	1038(1-2)	1038(2-2)	1038(3-2)
1038(5-3)	1038(1-3)	1038(2-3)	1038(2-3)	1038(4-3)	1038(1-3)	1038(2-3)	1038(3-3)
1038(5-4)	1038(1-4)	1038(2-4)	1038(2-4)	1038(4-4)	1038(1-4)	1038(2-4)	1038(3-4)
1039(4-1)	1039(1-1)	1039(2-1)	1039(2-1)	1039(4-1)	1039(1-1)	1039(2-1)	1039(3-1)
1039(4-2)	1039(1-2)	1039(2-2)	1039(2-2)	1039(4-2)	1039(1-2)	1039(2-2)	1039(3-2)
1039(4-3)	1039(1-3)	1039(2-3)	1039(2-3)	1039(4-3)	1039(1-3)	1039(2-3)	1039(3-3)
1039(4-4)	1039(1-4)	1039(2-4)	1039(2-4)	1039(4-4)	1039(1-4)	1039(2-4)	1039(3-4)
1040(4-1)	1040(1-1)	1040(2-1)	1040(2-1)	1040(4-1)	1040(1-1)	1040(2-1)	1040(3-1)
1040(4-2)	1040(1-2)	1040(2-2)	1040(2-2)	1040(4-2)	1040(1-2)	1040(2-2)	1040(3-2)
1040(4-3)	1040(1-3)	1040(2-3)	1040(2-3)	1040(4-3)	1040(1-3)	1040(2-3)	1040(3-3)
1040(4-4)	1040(1-4)	1040(2-4)	1040(2-4)	1040(4-4)	1040(1-4)	1040(2-4)	1040(3-4)
1071(4-1)	1071(1-1)	1071(2-1)	1071(2-1)	1071(4-1)	1071(1-1)	1071(2-1)	1071(3-1)

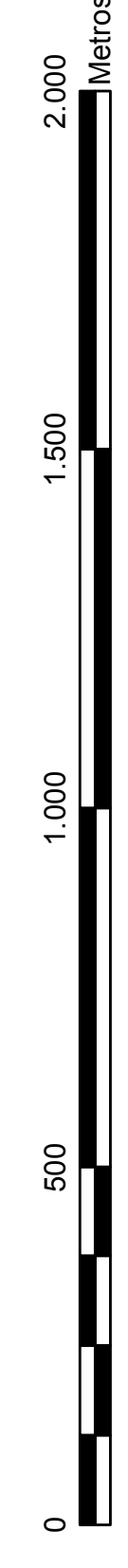


ÁREA PROPUESTA PARQUE NACIONAL DE LA SIERRA DE LAS NIEVES

LÍMITE PARQUE NACIONAL




ZONA PERIFÉRICA DE PROTECCIÓN



BASE CARTOGRÁFICA: Ortofotografía color (Ministerio de Fomento y Junta de Andalucía, 2013)

PLANO Nº 35

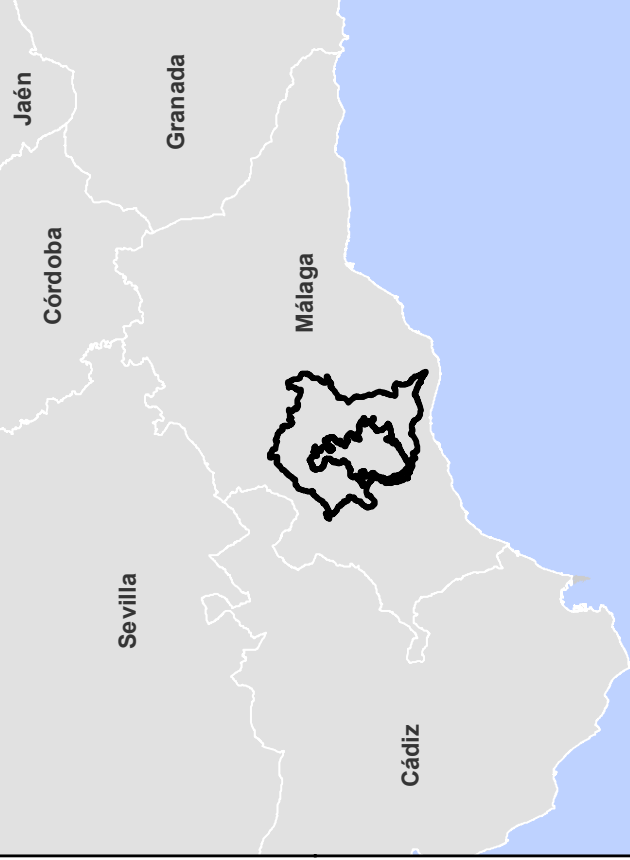






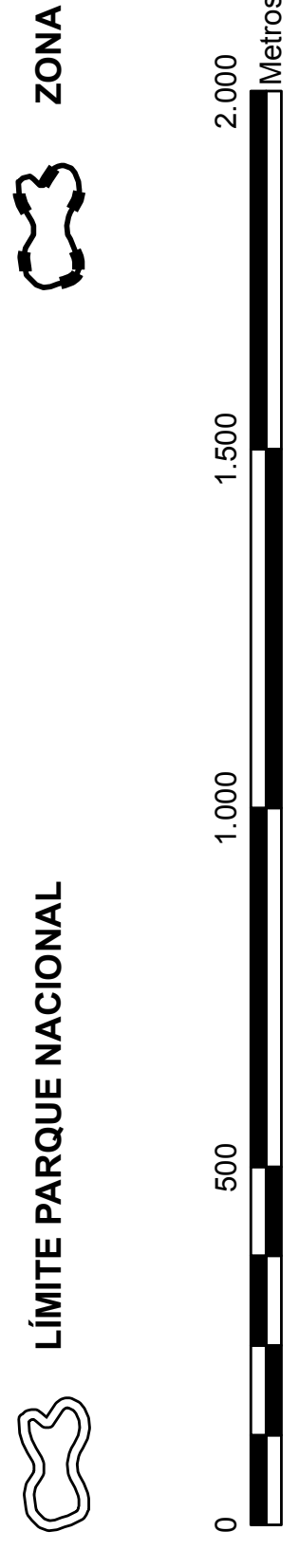


1038(2-3)	1037(2-2)	1037(2-3)	1037(4-2)	1038(1-3)	1038(2-2)	1038(2-2)
1038(3-3)	1037(1-3)	1037(2-3)	1037(4-3)	1038(1-3)	1038(2-3)	1038(3-3)
1038(4-4)	1037(1-4)	1037(2-4)	1037(4-4)	1038(1-4)	1038(2-4)	1038(3-4)
1039(2-1)	1038(1-1)	1038(2-1)	1038(4-1)	1039(1-1)	1039(2-1)	1039(3-1)
1039(2-2)	1038(1-2)	1038(2-2)	1038(4-2)	1039(1-2)	1039(2-2)	1039(3-2)
1039(2-3)	1038(1-3)	1038(2-3)	1038(4-3)	1039(1-3)	1039(2-3)	1039(3-3)
1039(2-4)	1038(1-4)	1038(2-4)	1038(4-4)	1039(1-4)	1039(2-4)	1039(3-4)
1040(2-1)	1039(1-1)	1039(2-1)	1039(4-1)	1040(1-1)	1040(2-1)	1040(3-1)
1040(2-2)	1039(1-2)	1039(2-2)	1039(4-2)	1040(1-2)	1040(2-2)	1040(3-2)
1040(2-3)	1039(1-3)	1039(2-3)	1039(4-3)	1040(1-3)	1040(2-3)	1040(3-3)
1040(2-4)	1039(1-4)	1039(2-4)	1039(4-4)	1040(1-4)	1040(2-4)	1040(3-4)
1041(2-1)	1040(1-1)	1040(2-1)	1040(4-1)	1041(1-1)	1041(2-1)	1041(3-1)
1041(2-2)	1040(1-2)	1040(2-2)	1040(4-2)	1041(1-2)	1041(2-2)	1041(3-2)
1041(2-3)	1040(1-3)	1040(2-3)	1040(4-3)	1041(1-3)	1041(2-3)	1041(3-3)
1041(2-4)	1040(1-4)	1040(2-4)	1040(4-4)	1041(1-4)	1041(2-4)	1041(3-4)
1042(2-1)	1041(1-1)	1041(2-1)	1041(4-1)	1042(1-1)	1042(2-1)	1042(3-1)
1042(2-2)	1041(1-2)	1041(2-2)	1041(4-2)	1042(1-2)	1042(2-2)	1042(3-2)
1042(2-3)	1041(1-3)	1041(2-3)	1041(4-3)	1042(1-3)	1042(2-3)	1042(3-3)
1042(2-4)	1041(1-4)	1041(2-4)	1041(4-4)	1042(1-4)	1042(2-4)	1042(3-4)



**ÁREA PROPUESTA PARQUE NACIONAL DE LA SIERRA DE LAS NIEVES**

**LÍMITE PARQUE NACIONAL**      **ZONA PERIFÉRICA DE PROTECCIÓN**



BASE CARTOGRÁFICA: Ortofotografía color (Ministerio de Fomento y Junta de Andalucía, 2013)

PLANO Nº 38



ORGANISMO AUTÓNOMO PARQUES NACIONALES

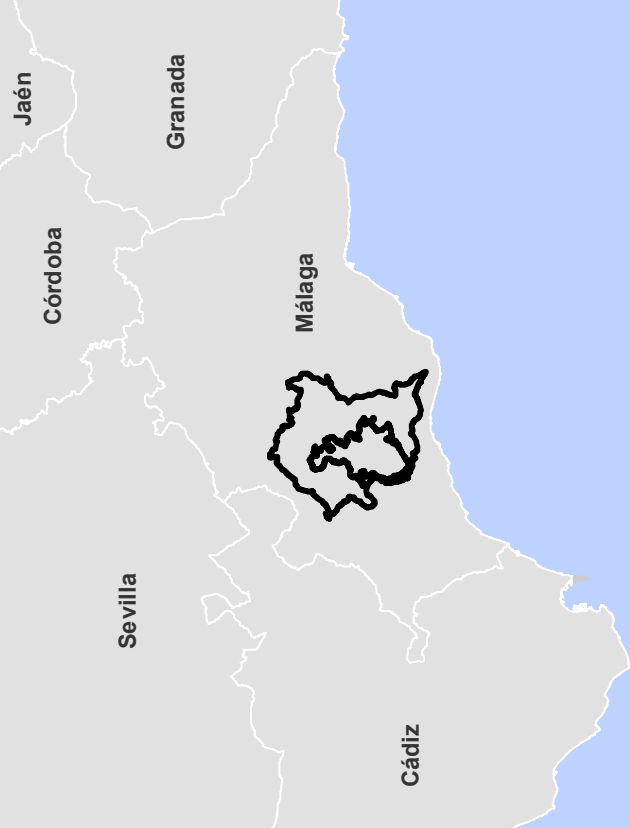
1065(4-2)

Ojén

1065(4-3)

1065(4-4)

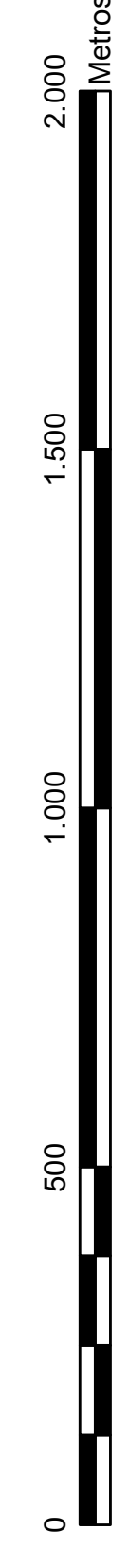
1038(3-3)	1037(2-2)	1037(3-2)	1037(4-2)	1038(1-3)	1038(2-2)	1038(3-2)
1038(4-3)	1037(1-3)	1037(2-3)	1037(3-3)	1038(1-4)	1038(2-3)	1038(3-3)
1038(4-4)	1037(1-4)	1037(2-4)	1037(3-4)	1038(1-5)	1038(2-4)	1038(3-4)
1039(2-1)	1039(1-1)	1039(2-1)	1039(3-1)	1040(1-1)	1040(2-1)	1040(3-1)
1040(2-2)	1039(1-2)	1039(2-2)	1039(3-2)	1040(1-2)	1040(2-2)	1040(3-2)
1040(3-3)	1039(1-3)	1039(2-3)	1039(3-3)	1040(1-3)	1040(2-3)	1040(3-3)
1040(3-4)	1039(1-4)	1039(2-4)	1039(3-4)	1040(1-4)	1040(2-4)	1040(3-4)
1041(4-1)	1040(1-1)	1040(2-1)	1040(3-1)	1041(1-1)	1041(2-1)	1041(3-1)
1041(4-2)	1040(1-2)	1040(2-2)	1040(3-2)	1041(1-2)	1041(2-2)	1041(3-2)
1041(4-3)	1040(1-3)	1040(2-3)	1040(3-3)	1041(1-3)	1041(2-3)	1041(3-3)
1041(4-4)	1040(1-4)	1040(2-4)	1040(3-4)	1041(1-4)	1041(2-4)	1041(3-4)
1071(4-1)	1070(1-1)	1070(2-1)	1070(3-1)	1071(1-1)	1071(2-1)	1071(3-1)



**ÁREA PROPUESTA PARQUE NACIONAL DE LA SIERRA DE LAS NIEVES**

**LÍMITE PARQUE NACIONAL**

**ZONA PERIFÉRICA DE PROTECCIÓN**



BASE CARTOGRÁFICA: Ortofotografía color (Ministerio de Fomento y Junta de Andalucía, 2013)

**PLANO Nº 39**

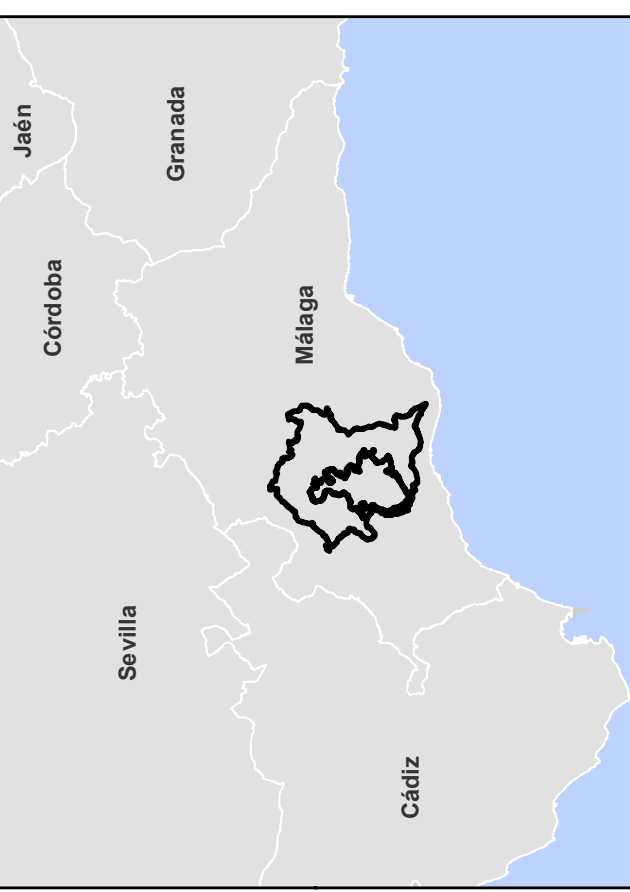


ORGANISMO AUTÓNOMO INCAUTACIONES NACIONALES







1038(3-3)	1038(3-4)	1038(3-5)	1038(3-6)	1038(3-7)	1038(3-8)	1038(3-9)	1038(3-10)	1038(3-11)	1038(3-12)	1038(3-13)	1038(3-14)	1038(3-15)	1038(3-16)	1038(3-17)	1038(3-18)	1038(3-19)	1038(3-20)	1038(3-21)	1038(3-22)	1038(3-23)	1038(3-24)	1038(3-25)	1038(3-26)	1038(3-27)	1038(3-28)	1038(3-29)	1038(3-30)	1038(3-31)	1038(3-32)	1038(3-33)	1038(3-34)	1038(3-35)	1038(3-36)	1038(3-37)	1038(3-38)	1038(3-39)	1038(3-40)	1038(3-41)	1038(3-42)	1038(3-43)	1038(3-44)	1038(3-45)	1038(3-46)	1038(3-47)	1038(3-48)	1038(3-49)	1038(3-50)	1038(3-51)	1038(3-52)	1038(3-53)	1038(3-54)	1038(3-55)	1038(3-56)	1038(3-57)	1038(3-58)	1038(3-59)	1038(3-60)	1038(3-61)	1038(3-62)	1038(3-63)	1038(3-64)	1038(3-65)	1038(3-66)	1038(3-67)	1038(3-68)	1038(3-69)	1038(3-70)	1038(3-71)	1038(3-72)	1038(3-73)	1038(3-74)	1038(3-75)	1038(3-76)	1038(3-77)	1038(3-78)	1038(3-79)	1038(3-80)	1038(3-81)	1038(3-82)	1038(3-83)	1038(3-84)	1038(3-85)	1038(3-86)	1038(3-87)	1038(3-88)	1038(3-89)	1038(3-90)	1038(3-91)	1038(3-92)	1038(3-93)	1038(3-94)	1038(3-95)	1038(3-96)	1038(3-97)	1038(3-98)	1038(3-99)	1038(3-100)
-----------	-----------	-----------	-----------	-----------	-----------	-----------	------------	------------	------------	------------	------------	------------	------------	------------	------------	------------	------------	------------	------------	------------	------------	------------	------------	------------	------------	------------	------------	------------	------------	------------	------------	------------	------------	------------	------------	------------	------------	------------	------------	------------	------------	------------	------------	------------	------------	------------	------------	------------	------------	------------	------------	------------	------------	------------	------------	------------	------------	------------	------------	------------	------------	------------	------------	------------	------------	------------	------------	------------	------------	------------	------------	------------	------------	------------	------------	------------	------------	------------	------------	------------	------------	------------	------------	------------	------------	------------	------------	------------	------------	------------	------------	------------	------------	------------	------------	------------	-------------



**ÁREA PROPUESTA PARQUE NACIONAL DE LA SIERRA DE LAS NIEVES**

**LÍMITE PARQUE NACIONAL**  **ZONA PERIFÉRICA DE PROTECCIÓN** 

0 500 1.000 1.500 2.000 Metros

BASE CARTOGRÁFICA: Ortofotografía color (Ministerio de Fomento y Junta de Andalucía, 2013)

**PLANO Nº 40**



JUNTA DE ANDALUCÍA  
CONSEJO REGULADOR DEL SISTEMA

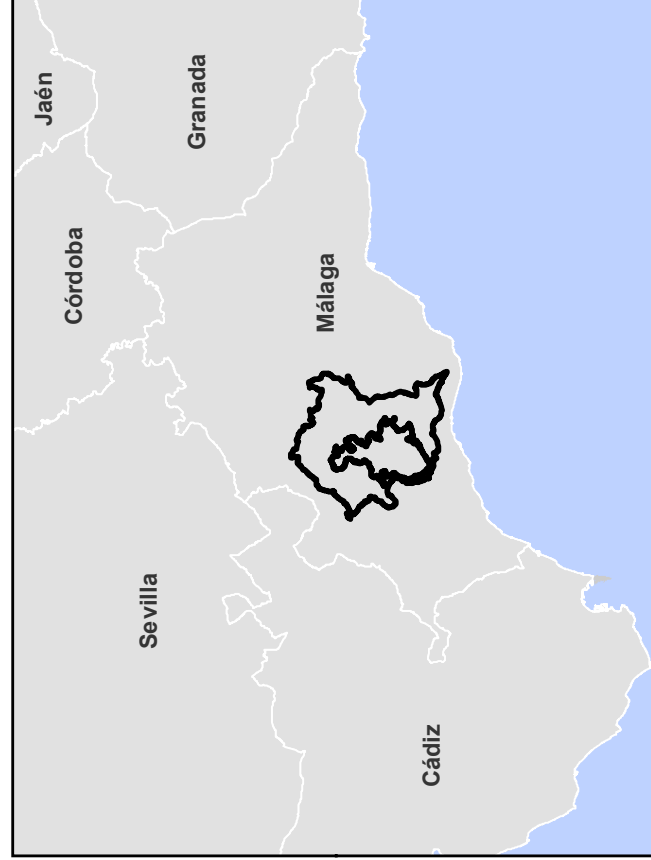


MINISTERIO  
PARA LA TRANSICIÓN ECOLÓGICA  
Y EL RETO DEMOGRÁFICO

ORGANISMO  
AUTÓNOMO  
PARQUES  
NACIONALES



1038(3-3)	1038(4-3)	1037(1-3)	1037(2-3)	1037(3-3)	1037(4-3)	1038(1-3)	1038(2-3)	1038(3-3)	1038(4-3)
1038(3-4)	1038(4-4)	1037(1-4)	1037(2-4)	1037(3-4)	1037(4-4)	1038(1-4)	1038(2-4)	1038(3-4)	1038(4-4)
1039(2-1)	1039(2-2)	1039(2-3)	1039(2-4)	1039(3-1)	1039(3-2)	1039(3-3)	1039(3-4)	1039(4-1)	1039(4-2)
1039(4-3)	1039(4-4)	1039(5-1)	1039(5-2)	1039(5-3)	1039(5-4)	1039(6-1)	1039(6-2)	1039(6-3)	1039(6-4)
1040(1-1)	1040(1-2)	1040(1-3)	1040(1-4)	1040(2-1)	1040(2-2)	1040(2-3)	1040(2-4)	1040(3-1)	1040(3-2)
1040(3-3)	1040(3-4)	1040(4-1)	1040(4-2)	1040(4-3)	1040(4-4)	1040(5-1)	1040(5-2)	1040(5-3)	1040(5-4)
1040(6-1)	1040(6-2)	1040(6-3)	1040(6-4)	1040(7-1)	1040(7-2)	1040(7-3)	1040(7-4)	1040(8-1)	1040(8-2)
1040(8-3)	1040(8-4)	1040(9-1)	1040(9-2)	1040(9-3)	1040(9-4)	1040(10-1)	1040(10-2)	1040(10-3)	1040(10-4)
1040(11-1)	1040(11-2)	1040(11-3)	1040(11-4)	1040(12-1)	1040(12-2)	1040(12-3)	1040(12-4)	1040(13-1)	1040(13-2)
1040(13-3)	1040(13-4)	1040(14-1)	1040(14-2)	1040(14-3)	1040(14-4)	1040(15-1)	1040(15-2)	1040(15-3)	1040(15-4)
1040(16-1)	1040(16-2)	1040(16-3)	1040(16-4)	1040(17-1)	1040(17-2)	1040(17-3)	1040(17-4)	1040(18-1)	1040(18-2)
1040(18-3)	1040(18-4)	1040(19-1)	1040(19-2)	1040(19-3)	1040(19-4)	1040(20-1)	1040(20-2)	1040(20-3)	1040(20-4)
1040(21-1)	1040(21-2)	1040(21-3)	1040(21-4)	1040(22-1)	1040(22-2)	1040(22-3)	1040(22-4)	1040(23-1)	1040(23-2)
1040(23-3)	1040(23-4)	1040(24-1)	1040(24-2)	1040(24-3)	1040(24-4)	1040(25-1)	1040(25-2)	1040(25-3)	1040(25-4)
1040(26-1)	1040(26-2)	1040(26-3)	1040(26-4)	1040(27-1)	1040(27-2)	1040(27-3)	1040(27-4)	1040(28-1)	1040(28-2)
1040(28-3)	1040(28-4)	1040(29-1)	1040(29-2)	1040(29-3)	1040(29-4)	1040(30-1)	1040(30-2)	1040(30-3)	1040(30-4)
1040(31-1)	1040(31-2)	1040(31-3)	1040(31-4)	1040(32-1)	1040(32-2)	1040(32-3)	1040(32-4)	1040(33-1)	1040(33-2)
1040(33-3)	1040(33-4)	1040(34-1)	1040(34-2)	1040(34-3)	1040(34-4)	1040(35-1)	1040(35-2)	1040(35-3)	1040(35-4)
1040(36-1)	1040(36-2)	1040(36-3)	1040(36-4)	1040(37-1)	1040(37-2)	1040(37-3)	1040(37-4)	1040(38-1)	1040(38-2)
1040(38-3)	1040(38-4)	1040(39-1)	1040(39-2)	1040(39-3)	1040(39-4)	1040(40-1)	1040(40-2)	1040(40-3)	1040(40-4)
1040(41-1)	1040(41-2)	1040(41-3)	1040(41-4)	1040(42-1)	1040(42-2)	1040(42-3)	1040(42-4)	1040(43-1)	1040(43-2)
1040(43-3)	1040(43-4)	1040(44-1)	1040(44-2)	1040(44-3)	1040(44-4)	1040(45-1)	1040(45-2)	1040(45-3)	1040(45-4)
1040(46-1)	1040(46-2)	1040(46-3)	1040(46-4)	1040(47-1)	1040(47-2)	1040(47-3)	1040(47-4)	1040(48-1)	1040(48-2)
1040(48-3)	1040(48-4)	1040(49-1)	1040(49-2)	1040(49-3)	1040(49-4)	1040(50-1)	1040(50-2)	1040(50-3)	1040(50-4)
1040(51-1)	1040(51-2)	1040(51-3)	1040(51-4)	1040(52-1)	1040(52-2)	1040(52-3)	1040(52-4)	1040(53-1)	1040(53-2)
1040(53-3)	1040(53-4)	1040(54-1)	1040(54-2)	1040(54-3)	1040(54-4)	1040(55-1)	1040(55-2)	1040(55-3)	1040(55-4)
1040(56-1)	1040(56-2)	1040(56-3)	1040(56-4)	1040(57-1)	1040(57-2)	1040(57-3)	1040(57-4)	1040(58-1)	1040(58-2)
1040(58-3)	1040(58-4)	1040(59-1)	1040(59-2)	1040(59-3)	1040(59-4)	1040(60-1)	1040(60-2)	1040(60-3)	1040(60-4)
1040(61-1)	1040(61-2)	1040(61-3)	1040(61-4)	1040(62-1)	1040(62-2)	1040(62-3)	1040(62-4)	1040(63-1)	1040(63-2)
1040(63-3)	1040(63-4)	1040(64-1)	1040(64-2)	1040(64-3)	1040(64-4)	1040(65-1)	1040(65-2)	1040(65-3)	1040(65-4)
1040(66-1)	1040(66-2)	1040(66-3)	1040(66-4)	1040(67-1)	1040(67-2)	1040(67-3)	1040(67-4)	1040(68-1)	1040(68-2)
1040(68-3)	1040(68-4)	1040(69-1)	1040(69-2)	1040(69-3)	1040(69-4)	1040(70-1)	1040(70-2)	1040(70-3)	1040(70-4)
1040(71-1)	1040(71-2)	1040(71-3)	1040(71-4)	1040(72-1)	1040(72-2)	1040(72-3)	1040(72-4)	1040(73-1)	1040(73-2)
1040(73-3)	1040(73-4)	1040(74-1)	1040(74-2)	1040(74-3)	1040(74-4)	1040(75-1)	1040(75-2)	1040(75-3)	1040(75-4)
1040(76-1)	1040(76-2)	1040(76-3)	1040(76-4)	1040(77-1)	1040(77-2)	1040(77-3)	1040(77-4)	1040(78-1)	1040(78-2)
1040(78-3)	1040(78-4)	1040(79-1)	1040(79-2)	1040(79-3)	1040(79-4)	1040(80-1)	1040(80-2)	1040(80-3)	1040(80-4)
1040(81-1)	1040(81-2)	1040(81-3)	1040(81-4)	1040(82-1)	1040(82-2)	1040(82-3)	1040(82-4)	1040(83-1)	1040(83-2)
1040(83-3)	1040(83-4)	1040(84-1)	1040(84-2)	1040(84-3)	1040(84-4)	1040(85-1)	1040(85-2)	1040(85-3)	1040(85-4)
1040(86-1)	1040(86-2)	1040(86-3)	1040(86-4)	1040(87-1)	1040(87-2)	1040(87-3)	1040(87-4)	1040(88-1)	1040(88-2)
1040(88-3)	1040(88-4)	1040(89-1)	1040(89-2)	1040(89-3)	1040(89-4)	1040(90-1)	1040(90-2)	1040(90-3)	1040(90-4)
1040(91-1)	1040(91-2)	1040(91-3)	1040(91-4)	1040(92-1)	1040(92-2)	1040(92-3)	1040(92-4)	1040(93-1)	1040(93-2)
1040(93-3)	1040(93-4)	1040(94-1)	1040(94-2)	1040(94-3)	1040(94-4)	1040(95-1)	1040(95-2)	1040(95-3)	1040(95-4)
1040(96-1)	1040(96-2)	1040(96-3)	1040(96-4)	1040(97-1)	1040(97-2)	1040(97-3)	1040(97-4)	1040(98-1)	1040(98-2)
1040(98-3)	1040(98-4)	1040(99-1)	1040(99-2)	1040(99-3)	1040(99-4)	1040(100-1)	1040(100-2)	1040(100-3)	1040(100-4)

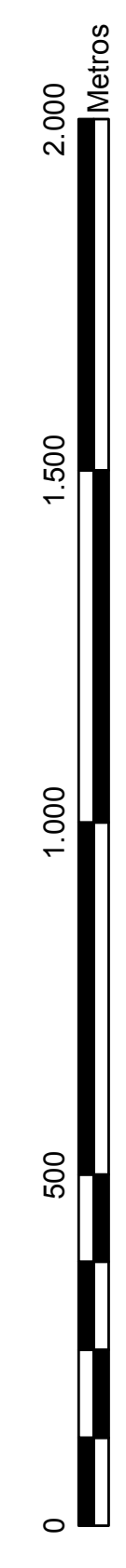


**ÁREA PROPUESTA PARQUE NACIONAL DE LA SIERRA DE LAS NIEVES**

**LÍMITE PARQUE NACIONAL**



**ZONA PERIFÉRICA DE PROTECCIÓN**



BASE CARTOGRÁFICA: Ortografía color (Ministerio de Fomento y Junta de Andalucía, 2013)

PLANO Nº 41



1066(3-2)

1066(2-2)

1066(1-2)

1066(3-3)

1066(2-3)


1066(1-3)

1066(1-4)

1066(2-4)

1066(3-4)





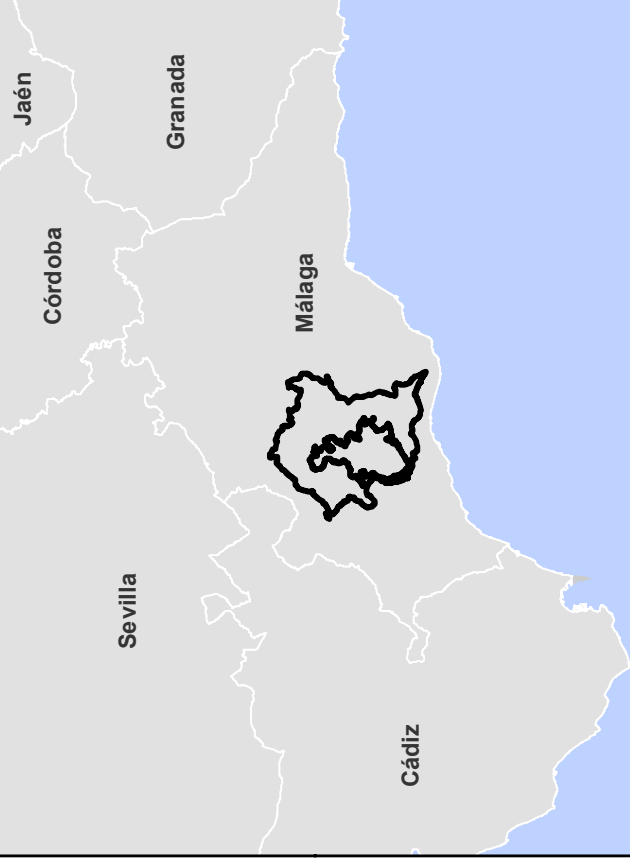
1065(4-3)

1065(4-4)



Marbella

1072(4-1)

1038(3-3)	1038(3-4)	1038(3-5)	1038(3-6)	1038(3-7)	1038(3-8)	1038(3-9)	1038(3-10)	1038(3-11)	1038(3-12)	1038(3-13)	1038(3-14)	1038(3-15)	1038(3-16)	1038(3-17)	1038(3-18)	1038(3-19)	1038(3-20)	1038(3-21)	1038(3-22)	1038(3-23)	1038(3-24)	1038(3-25)	1038(3-26)	1038(3-27)	1038(3-28)	1038(3-29)	1038(3-30)	1038(3-31)	1038(3-32)	1038(3-33)	1038(3-34)	1038(3-35)	1038(3-36)	1038(3-37)	1038(3-38)	1038(3-39)	1038(3-40)	1038(3-41)	1038(3-42)	1038(3-43)	1038(3-44)	1038(3-45)	1038(3-46)	1038(3-47)	1038(3-48)	1038(3-49)	1038(3-50)	1038(3-51)	1038(3-52)	1038(3-53)	1038(3-54)	1038(3-55)	1038(3-56)	1038(3-57)	1038(3-58)	1038(3-59)	1038(3-60)	1038(3-61)	1038(3-62)	1038(3-63)	1038(3-64)	1038(3-65)	1038(3-66)	1038(3-67)	1038(3-68)	1038(3-69)	1038(3-70)	1038(3-71)	1038(3-72)	1038(3-73)	1038(3-74)	1038(3-75)	1038(3-76)	1038(3-77)	1038(3-78)	1038(3-79)	1038(3-80)	1038(3-81)	1038(3-82)	1038(3-83)	1038(3-84)	1038(3-85)	1038(3-86)	1038(3-87)	1038(3-88)	1038(3-89)	1038(3-90)	1038(3-91)	1038(3-92)	1038(3-93)	1038(3-94)	1038(3-95)	1038(3-96)	1038(3-97)	1038(3-98)	1038(3-99)	1038(3-100)
-----------	-----------	-----------	-----------	-----------	-----------	-----------	------------	------------	------------	------------	------------	------------	------------	------------	------------	------------	------------	------------	------------	------------	------------	------------	------------	------------	------------	------------	------------	------------	------------	------------	------------	------------	------------	------------	------------	------------	------------	------------	------------	------------	------------	------------	------------	------------	------------	------------	------------	------------	------------	------------	------------	------------	------------	------------	------------	------------	------------	------------	------------	------------	------------	------------	------------	------------	------------	------------	------------	------------	------------	------------	------------	------------	------------	------------	------------	------------	------------	------------	------------	------------	------------	------------	------------	------------	------------	------------	------------	------------	------------	------------	------------	------------	------------	------------	------------	------------	-------------



**ÁREA PROPUESTA PARQUE NACIONAL DE LA SIERRA DE LAS NIEVES**

**LÍMITE PARQUE NACIONAL**  **ZONA PERIFÉRICA DE PROTECCIÓN** 

0 500 1.000 1.500 2.000 Metros

BASE CARTOGRÁFICA: Ortofotografía color (Ministerio de Fomento y Junta de Andalucía, 2013)

**PLANO Nº 43**




MINISTERIO PARA LA TRANSICIÓN ECOLÓGICA Y EL RETO DEMOGRÁFICO



ORGANISMO AUTÓNOMO PARQUES NACIONALES





1066(1-3)

1066(2-3)

1066(3-3)

1066(1-4)

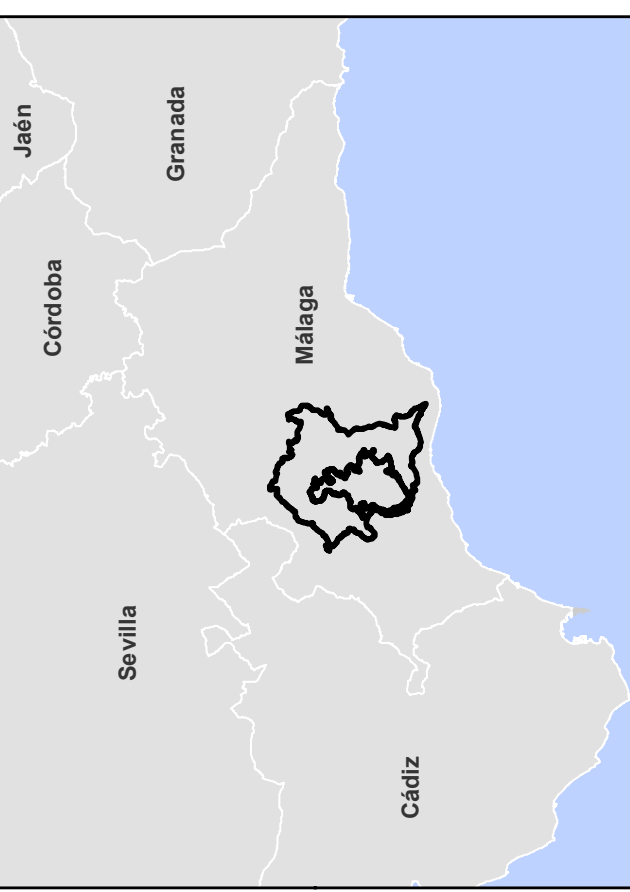
1066(2-4)

1066(3-4)

0(1-1)

0(2-1)

0(3-1)

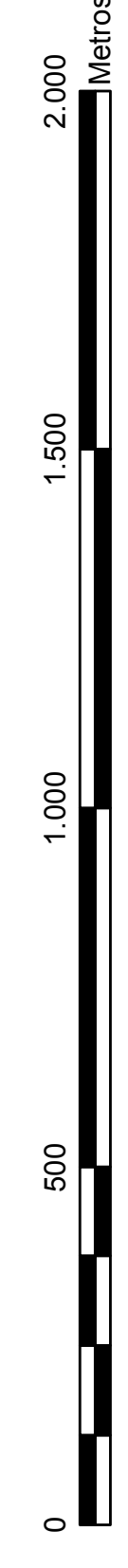


1038(3-3)	1038(4-3)	1037(1-3)	1037(2-3)	1037(3-3)	1037(4-3)	1038(1-3)	1038(2-3)	1038(3-3)	1038(4-3)
1038(3-4)	1038(4-4)	1037(1-4)	1037(2-4)	1037(3-4)	1037(4-4)	1038(1-4)	1038(2-4)	1038(3-4)	1038(4-4)
1039(2-1)	1039(2-2)	1039(2-3)	1039(2-4)	1039(3-1)	1039(3-2)	1039(3-3)	1039(3-4)	1039(4-1)	1039(4-2)
1039(3-3)	1039(3-4)	1039(4-1)	1039(4-2)	1039(4-3)	1039(4-4)	1040(1-1)	1040(1-2)	1040(1-3)	1040(1-4)
1040(2-1)	1040(2-2)	1040(2-3)	1040(2-4)	1040(3-1)	1040(3-2)	1040(3-3)	1040(3-4)	1040(4-1)	1040(4-2)
1040(4-1)	1040(4-2)	1040(4-3)	1040(4-4)	1041(1-1)	1041(1-2)	1041(1-3)	1041(1-4)	1041(2-1)	1041(2-2)
1041(2-3)	1041(2-4)	1041(3-1)	1041(3-2)	1041(3-3)	1041(3-4)	1041(4-1)	1041(4-2)	1041(4-3)	1041(4-4)
1042(1-1)	1042(1-2)	1042(1-3)	1042(1-4)	1042(2-1)	1042(2-2)	1042(2-3)	1042(2-4)	1042(3-1)	1042(3-2)
1042(3-3)	1042(3-4)	1042(4-1)	1042(4-2)	1042(4-3)	1042(4-4)	1043(1-1)	1043(1-2)	1043(1-3)	1043(1-4)
1043(2-1)	1043(2-2)	1043(2-3)	1043(2-4)	1043(3-1)	1043(3-2)	1043(3-3)	1043(3-4)	1043(4-1)	1043(4-2)
1043(4-3)	1043(4-4)	1044(1-1)	1044(1-2)	1044(1-3)	1044(1-4)	1044(2-1)	1044(2-2)	1044(2-3)	1044(2-4)
1044(3-1)	1044(3-2)	1044(3-3)	1044(3-4)	1044(4-1)	1044(4-2)	1044(4-3)	1044(4-4)	1045(1-1)	1045(1-2)
1045(1-3)	1045(1-4)	1045(2-1)	1045(2-2)	1045(2-3)	1045(2-4)	1045(3-1)	1045(3-2)	1045(3-3)	1045(3-4)
1045(4-1)	1045(4-2)	1045(4-3)	1045(4-4)	1046(1-1)	1046(1-2)	1046(1-3)	1046(1-4)	1046(2-1)	1046(2-2)
1046(2-3)	1046(2-4)	1046(3-1)	1046(3-2)	1046(3-3)	1046(3-4)	1046(4-1)	1046(4-2)	1046(4-3)	1046(4-4)
1047(1-1)	1047(1-2)	1047(1-3)	1047(1-4)	1047(2-1)	1047(2-2)	1047(2-3)	1047(2-4)	1047(3-1)	1047(3-2)

**ÁREA PROPUESTA PARQUE NACIONAL DE LA SIERRA DE LAS NIEVES**

LÍMITE PARQUE NACIONAL

ZONA PERIFÉRICA DE PROTECCIÓN



BASE CARTOGRÁFICA: Ortografía color (Ministerio de Fomento y Junta de Andalucía, 2013)

**PLANO Nº 45**

ORGANISMO AUTÓNOMO PARQUES NACIONALES

MINISTERIO PARA LA TRANSICIÓN ECOLÓGICA Y EL RETO DEMOGRÁFICO